

WESTBROOK PHASE II

Recorded in Book 90 Page 53 of Plats

200 Scale Map Location: K-25-1

Fire Dept. District Map # 2314:23,24

MASTER SITE ADDRESS: 10606 W. FAR HILLS AVE

BLOCK 1	LOT	10	1313	WOODMORE ST	N/S	PUBLIC STREET
		11	1309			
		12	1305			
		13	1301			
		14	1221			
		15	1217			
		16	1213			
		17	1209			
		18	1205			
		19	1201			
BLOCK 1	LOT	20	10641	AMBLEWOOD AVE	E/W	PUBLIC STREET
		21	10637			
		22	10633			
		23	10629			
		24	10625			
BLOCK 2	LOT	25	10617	AMBLEWOOD AVE	E/W	PUBLIC STREET
		26	10613			
		27	10609			
		28	10605			
		29	10601			
BLOCK 2	LOT	30	1200	PINTAIL POINT ST	N/S	PUBLIC STREET
BLOCK 2	LOT	31	10605	WHITTINGHAM CT	E/W	PUBLIC STREET
		32	10601			
		33	10600			
		34	10604			
BLOCK 2	LOT	35	1300	PINTAIL POINT ST	N/S	PUBLIC STREET
		36	1304			
		37	1308			
		38	1312			
		39	1316			
BLOCK 4	LOT	87	10608	BRIANHURST AVE	E/W	PUBLIC STREET
		88	10612			
		89	10616			
		90	10620			
		91	10624			
		92	10628			
		93	10632			
		94	10636			
		95	10640			
		96	10644			
BLOCK 5	LOT	97	10645	BRIANHURST AVE	E/W	PUBLIC STREET
		98	10641			

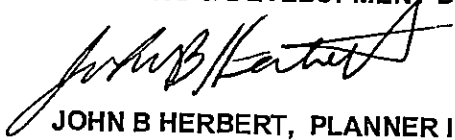
WESTBROOK PHASE II

BLOCK 5	LOT	99	10637	BRIANHURST AVE	E/W	PUBLIC STREET
		100	10633			
		101	10629			
		102	10621			
		103	10617			
		104	10613			
		105	10609			
BLOCK 5	LOT	106	10608	AMBLEWOOD AVE	E/W	PUBLIC STREET
		107	10612			
		108	10616			
		109	10620			
		110	10624			
		111	10628			
		112	10632			
		113	10636			
Common Area	H	1207	EVERGREEN HEIGHTS	ST	N/S	PUBLIC STREET
	I	1202				
	J	1206				

There are no addresses on ANASAZI DRIVE or LAURELGLEN DRIVE (N/S)

ORIGINAL DATE: 7/09/1999

CITY OF LAS VEGAS
PLANNING & DEVELOPMENT DEPARTMENT



JOHN B HERBERT, PLANNER I

WESTBROOK PHASE II

Recorded in Book 90 Page 53 of Plats

200 Scale Map Location: K-25-1

Fire Dept. District Map # 2314:23,24

MASTER SITE ADDRESS: 10606 W. FAR HILLS AVE

BLOCK 1	LOT	10	1313	WOODMORE ST	N/S	PUBLIC STREET
		11	1309			
		12	1305			
		13	1301			
		14	1221			
		15	1217			
		16	1213			
		17	1209			
		18	1205			
		19	1201			
BLOCK 1	LOT	20	10641	AMBLEWOOD AVE	E/W	PUBLIC STREET
		21	10637			
		22	10633			
		23	10629			
		24	10625			
BLOCK 2	LOT	25	10617	AMBLEWOOD AVE	E/W	PUBLIC STREET
		26	10613			
		27	10609			
		28	10605			
		29	10601			
BLOCK 2	LOT	30	1200	PINTAIL POINT ST	N/S	PUBLIC STREET
BLOCK 2	LOT	31	10605	WHITTINGHAM CT	E/W	PUBLIC STREET
		32	10601			
		33	10600			
		34	10604			
BLOCK 2	LOT	35	1300	PINTAIL POINT ST	N/S	PUBLIC STREET
		36	1304			
		37	1308			
		38	1312			
		39	1316			
BLOCK 4	LOT	87	10608	BRIANHURST AVE	E/W	PUBLIC STREET
		88	10612			
		89	10616			
		90	10620			
		91	10624			
		92	10628			
		93	10632			
		94	10636			
		95	10640			
		96	10644			
BLOCK 5	LOT	97	10645	BRIANHURST AVE	E/W	PUBLIC STREET
		98	10641			

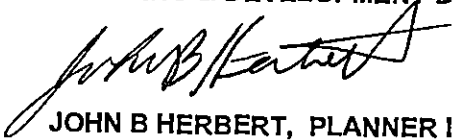
WESTBROOK PHASE II

BLOCK 5	LOT	99	10637	BRIANHURST AVE	E/W	PUBLIC STREET
		100	10633			
		101	10629			
		102	10621			
		103	10617			
		104	10613			
		105	10609			
BLOCK 5	LOT	106	10608	AMBLEWOOD AVE	E/W	PUBLIC STREET
		107	10612			
		108	10616			
		109	10620			
		110	10624			
		111	10628			
		112	10632			
		113	10636			
Common Area	H		1207	EVERGREEN HEIGHTS ST	N/S	PUBLIC STREET
	I		1202			
	J		1206			

There are no addresses on ANASAZI DRIVE or LAURELGLEN DRIVE (N/S)

ORIGINAL DATE: 7/09/1999

CITY OF LAS VEGAS
PLANNING & DEVELOPMENT DEPARTMENT



JOHN B HERBERT, PLANNER I

WESTBROOK PHASE II

Recorded in Book 90 Page 53 of Plats

200 Scale Map Location: K-25-1

Fire Dept. District Map # 2314:23,24

MASTER SITE ADDRESS: 10606 W. FAR HILLS AVE

BLOCK 1	LOT	10	1313	WOODMORE ST	N/S	PUBLIC STREET
		11	1309			
		12	1305			
		13	1301			
		14	1221			
		15	1217			
		16	1213			
		17	1209			
		18	1205			
		19	1201			
BLOCK 1	LOT	20	10641	AMBLEWOOD AVE	E/W	PUBLIC STREET
		21	10637			
		22	10633			
		23	10629			
		24	10625			
BLOCK 2	LOT	25	10617	AMBLEWOOD AVE	E/W	PUBLIC STREET
		26	10613			
		27	10609			
		28	10605			
		29	10601			
BLOCK 2	LOT	30	1200	PINTAIL POINT ST	N/S	PUBLIC STREET
BLOCK 2	LOT	31	10605	WHITTINGHAM CT	E/W	PUBLIC STREET
		32	10601			
		33	10600			
		34	10604			
BLOCK 2	LOT	35	1300	PINTAIL POINT ST	N/S	PUBLIC STREET
		36	1304			
		37	1308			
		38	1312			
		39	1316			
BLOCK 4	LOT	87	10608	BRIANHURST AVE	E/W	PUBLIC STREET
		88	10612			
		89	10616			
		90	10620			
		91	10624			
		92	10628			
		93	10632			
		94	10636			
		95	10640			
		96	10644			
BLOCK 5	LOT	97	10645	BRIANHURST AVE	E/W	PUBLIC STREET
		98	10641			

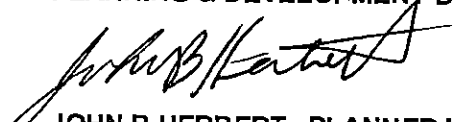
WESTBROOK PHASE II

BLOCK 5	LOT	99	10637	BRIANHURST AVE	E/W	PUBLIC STREET
		100	10633			
		101	10629			
		102	10621			
		103	10617			
		104	10613			
		105	10609			
BLOCK 5	LOT	106	10608	AMBLEWOOD AVE	E/W	PUBLIC STREET
		107	10612			
		108	10616			
		109	10620			
		110	10624			
		111	10628			
		112	10632			
		113	10636			
Common Area	H	1207	EVERGREEN HEIGHTS	ST	N/S	PUBLIC STREET
	I	1202				
	J	1206				

There are no addresses on ANASAZI DRIVE or LAURELGLEN DRIVE (N/S)

ORIGINAL DATE: 7/09/1999

CITY OF LAS VEGAS
PLANNING & DEVELOPMENT DEPARTMENT



JOHN B HERBERT, PLANNER I

WESTBROOK PHASE II

Recorded in Book 90 Page 53 of Plats

200 Scale Map Location: K-25-1

Fire Dept. District Map # 2314:23,24

MASTER SITE ADDRESS: 10606 W. FAR HILLS AVE

BLOCK 1	LOT	10	1313	WOODMORE ST	N/S	PUBLIC STREET
		11	1309			
		12	1305			
		13	1301			
		14	1221			
		15	1217			
		16	1213			
		17	1209			
		18	1205			
		19	1201			
BLOCK 1	LOT	20	10641	AMBLEWOOD AVE	E/W	PUBLIC STREET
		21	10637			
		22	10633			
		23	10629			
		24	10625			
BLOCK 2	LOT	25	10617	AMBLEWOOD AVE	E/W	PUBLIC STREET
		26	10613			
		27	10609			
		28	10605			
		29	10601			
BLOCK 2	LOT	30	1200	PINTAIL POINT ST	N/S	PUBLIC STREET
BLOCK 2	LOT	31	10605	WHITTINGHAM CT	E/W	PUBLIC STREET
		32	10601			
		33	10600			
		34	10604			
BLOCK 2	LOT	35	1300	PINTAIL POINT ST	N/S	PUBLIC STREET
		36	1304			
		37	1308			
		38	1312			
		39	1316			
BLOCK 4	LOT	87	10608	BRIANHURST AVE	E/W	PUBLIC STREET
		88	10612			
		89	10616			
		90	10620			
		91	10624			
		92	10628			
		93	10632			
		94	10636			
		95	10640			
		96	10644			
BLOCK 5	LOT	97	10645	BRIANHURST AVE	E/W	PUBLIC STREET
		98	10641			

WESTBROOK PHASE II

BLOCK 5	LOT	99	10637	BRIANHURST AVE	E/W	PUBLIC STREET
		100	10633			
		101	10629			
		102	10621			
		103	10617			
		104	10613			
		105	10609			
BLOCK 5	LOT	106	10608	AMBLEWOOD AVE	E/W	PUBLIC STREET
		107	10612			
		108	10616			
		109	10620			
		110	10624			
		111	10628			
		112	10632			
		113	10636			
Common Area	H	1207	EVERGREEN HEIGHTS	ST	N/S	PUBLIC STREET
	I	1202				
	J	1206				

There are no addresses on ANASAZI DRIVE or LAURELGLEN DRIVE (N/S)

ORIGINAL DATE: 7/09/1999

CITY OF LAS VEGAS
PLANNING & DEVELOPMENT DEPARTMENT



JOHN B HERBERT, PLANNER I



Consultants in Planning, Engineering, Architecture,
Construction Management, and Related Services

CERTIFICATE OF AMENDMENT

July 23, 1999

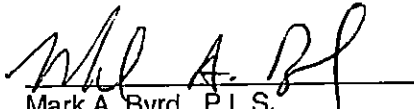
Ms. Rita M. Lumos
CITY OF LAS VEGAS SURVEYOR
3001 Ronemus Drive
Las Vegas, Nevada 89128


DOCUMENT: Subdivision Plat "Westbrook Phase 2", Book 90, Page 53

LEGAL DESCRIPTION: Being Lot 2 and a portion Of Lot 1 of "The Arbors at Summerlin, Village 11/12, Unit 2B" as shown on a map in Book 76, Page 92 of Plats, on file in the Clark County Recorder's Office, Clark County, Nevada, and also being a portion of the Northwest Quarter (NW 1/4) of Section 25, Township 20 South, Range 59 East, M.D.M., City of Las Vegas, Clark County, Nevada.


RECORDING DATE: 7/9/99

CAPTION: I Mark A. Byrd, P.L.S., acting as agent for Carter and Burgess Inc., has found an error in one of the recorded street names. The recorded street, Lone Cypress Street is incorrect, it should be amended to read Pintail Point Street. This map was prepared by Alan W. Dill, P.L.S. 7808 acting as agent for Carter and Burgess, Inc.


Mark A. Byrd, P.L.S.
Nevada Certificate No. 9962



I hereby certify that I have examined the Certificate of Amendment and that the changes to the original document specified therein are provided for in applicable sections of NRS 278.010 to 278.630, inclusive, 625.340 to 625.380, inclusive, and local ordinances adopted pursuant thereto, and I am satisfied that this Certificate of Amendment so amends the document as to make it technically correct.


Rita M. Lumos, P.L.S.
City of Las Vegas Surveyor
Nevada Certificate No. 5094

CLARK COUNTY, NEVADA				
JUDITH A. VANDEVER, RECORDER				
RECORDED AT REQUEST OF:				
CARTER & BURGESS INC				
07-29-1999	13:56	DB1		1
BOOK: 990729	INST: 00988			
FEE: 7.00	PLAT	RPTT:		.00
CONFORMED COPY HAS NOT BEEN COMPARED TO THE ORIGINAL				

