

# WESTBROOK PHASE 1

Recorded in Book 83 Page 86 of Plats

200 Scale Map Location: K-25-1

Fire Dept. District Map # 2314:13,14

MASTER SITE ADDRESS: 10605 BANBURRY CROSS DR

BLOCK 1	LOT	1	10644	AUSTIN BLUFFS AVE	E/W	PUBLIC STREET
		2	10648			
		3	10652			
		4	10656			
BLOCK 1	LOT	5	1413	WOODMORE ST	N/S	PUBLIC STREET
		6	1409			
		7	1405			
		8	1401			
		9	1317			
BLOCK 1	LOT	40	1400	PINTAIL POINT ST	N/S	PUBLIC STREET
		41	1404			
		42	1408			
		43	1412			
		44	1416			
BLOCK 1	LOT	45	10600	AUSTIN BLUFFS AVE	E/W	PUBLIC STREET
		46	10604			
		47	10608			
		48	10612			
		49	10616			
		50	10620			
		51	10624			
		52	10628			
		53	10632			
		54	10636			
BLOCK 3	LOT	55	1408	WOODMORE ST	N/S	PUBLIC STREET
		56	1404			
		57	1400			
BLOCK 3	LOT	58	10636	ENGLEWOOD CLIFFS AVE	E/W	PUBLIC STREET
		59	10632			
		60	10628			
		61	10624			
		62	10620			
		63	10616			
		64	10612			
		65	10608			
		66	10604			
		67	10600			
BLOCK 3	LOT	68	10605	AUSTIN BLUFFS AVE	E/W	PUBLIC STREET
		69	10609			
		70	10613			
		71	10617			
		72	10621			
		73	10625			


# WESTBROOK PHASE 1

BLOCK 3	LOT	74	10629	AUSTIN BLUFFS AVE		EW	PUBLIC STREET
		75	10633				
BLOCK 4	LOT	76	10645	ENGLEWOOD CLIFFS	AVE	EW	PUBLIC STREET
		77	10641				
		78	10637				
		79	10633				
		80	10629				
		81	10625				
		82	10621				
		83	10617				
		84	10609				
		85	10605				
		86	10601				
Common Area	A		1419	WOODLAND RIDGE ST		N/S	PUBLIC STREET
	B		1418				
	C		1423				
Common Area	D		10639	AUSTIN BLUFFS AVE		EW	PUBLIC STREET
	E		10602				

There are no addresses on ANASAZI DRIVE or LAURELGLEN DRIVE  
(N/S Public Streets)

ORIGINAL DATE: 4/06/1998

CITY OF LAS VEGAS  
PLANNING & DEVELOPMENT DEPARTMENT

  
JOHN B HERBERT, PLANNER I

# WESTBROOK PHASE 1

Recorded in Book 83 Page 86 of Plats

200 Scale Map Location: K-25-1

Fire Dept. District Map # 2314:13,14

MASTER SITE ADDRESS: 10605 BANBURY CROSS DR

BLOCK 1	LOT	1	10644	AUSTIN BLUFFS AVE	E/W	PUBLIC STREET
		2	10648			
		3	10652			
		4	10656			
BLOCK 1	LOT	5	1413	WOODMORE ST	N/S	PUBLIC STREET
		6	1409			
		7	1405			
		8	1401			
		9	1317			
BLOCK 1	LOT	40	1400	PINTAIL POINT ST	N/S	PUBLIC STREET
		41	1404			
		42	1408			
		43	1412			
		44	1416			
BLOCK 1	LOT	45	10600	AUSTIN BLUFFS AVE	E/W	PUBLIC STREET
		46	10604			
		47	10608			
		48	10612			
		49	10616			
		50	10620			
		51	10624			
		52	10628			
		53	10632			
		54	10636			
BLOCK 3	LOT	55	1408	WOODMORE ST	N/S	PUBLIC STREET
		56	1404			
		57	1400			
BLOCK 3	LOT	58	10636	ENGLEWOOD CLIFFS AVE	E/W	PUBLIC STREET
		59	10632			
		60	10628			
		61	10624			
		62	10620			
		63	10616			
		64	10612			
		65	10608			
		66	10604			
		67	10600			
BLOCK 3	LOT	68	10605	AUSTIN BLUFFS AVE	E/W	PUBLIC STREET
		69	10609			
		70	10613			
		71	10617			
		72	10621			
		73	10625			

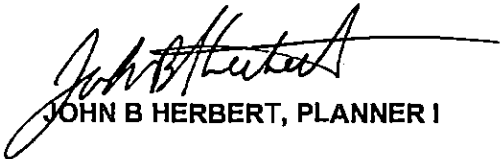
# WESTBROOK PHASE 1

BLOCK 3	LOT	74	10629	AUSTIN BLUFFS AVE	EW	PUBLIC STREET
		75	10633			
BLOCK 4	LOT	76	10645	ENGLEWOOD CLIFFS AVE	EW	PUBLIC STREET
		77	10641			
		78	10637			
		79	10633			
		80	10629			
		81	10625			
		82	10621			
		83	10617			
		84	10609			
		85	10605			
		86	10601			
Common Area	A	1419	WOODLAND RIDGE ST	N/S	PUBLIC STREET	
	B	1418				
	C	1423				
Common Area	D	10639	AUSTIN BLUFFS AVE	EW	PUBLIC STREET	
	E	10602				

There are no addresses on ANASAZI DRIVE or LAURELGLEN DRIVE  
(N/S Public Streets)

ORIGINAL DATE: 4/06/1998

**CITY OF LAS VEGAS  
PLANNING & DEVELOPMENT DEPARTMENT**

  
JOHN B HERBERT, PLANNER I

# WESTBROOK PHASE 1

Recorded in Book 83 Page 86 of Plats

200 Scale Map Location: K-25-1

Fire Dept. District Map # 2314:13,14

MASTER SITE ADDRESS: 10605 BANBURRY CROSS DR

BLOCK 1	LOT	1	10644	AUSTIN BLUFFS AVE	E/W	PUBLIC STREET
		2	10648			
		3	10652			
		4	10656			
BLOCK 1	LOT	5	1413	WOODMORE ST	N/S	PUBLIC STREET
		6	1409			
		7	1405			
		8	1401			
		9	1317			
BLOCK 1	LOT	40	1400	PINTAIL POINT ST	N/S	PUBLIC STREET
		41	1404			
		42	1408			
		43	1412			
		44	1416			
BLOCK 1	LOT	45	10600	AUSTIN BLUFFS AVE	E/W	PUBLIC STREET
		46	10604			
		47	10608			
		48	10612			
		49	10616			
		50	10620			
		51	10624			
		52	10628			
		53	10632			
		54	10636			
BLOCK 3	LOT	55	1408	WOODMORE ST	N/S	PUBLIC STREET
		56	1404			
		57	1400			
BLOCK 3	LOT	58	10636	ENGLEWOOD CLIFFS AVE	E/W	PUBLIC STREET
		59	10632			
		60	10628			
		61	10624			
		62	10620			
		63	10616			
		64	10612			
		65	10608			
		66	10604			
		67	10600			
BLOCK 3	LOT	68	10605	AUSTIN BLUFFS AVE	E/W	PUBLIC STREET
		69	10609			
		70	10613			
		71	10617			
		72	10621			
		73	10625			

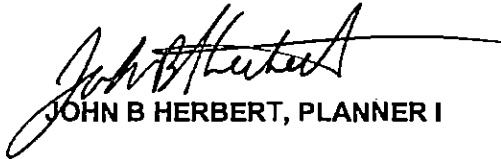
# WESTBROOK PHASE 1

BLOCK 3	LOT	74	10629	AUSTIN BLUFFS AVE	E/W	PUBLIC STREET
		75	10633			
BLOCK 4	LOT	76	10645	ENGLEWOOD CLIFFS AVE	E/W	PUBLIC STREET
		77	10641			
		78	10637			
		79	10633			
		80	10629			
		81	10625			
		82	10621			
		83	10617			
		84	10609			
		85	10605			
		86	10601			
Common Area	A	1419	WOODLAND RIDGE ST	N/S	PUBLIC STREET	
	B	1418				
	C	1423				
Common Area	D	10639	AUSTIN BLUFFS AVE	E/W	PUBLIC STREET	
	E	10602				

There are no addresses on ANASAZI DRIVE or LAURELGLEN DRIVE  
(N/S Public Streets)

ORIGINAL DATE: 4/06/1998

CITY OF LAS VEGAS  
PLANNING & DEVELOPMENT DEPARTMENT

  
JOHN B HERBERT, PLANNER I

# WESTBROOK PHASE 1

Recorded in Book 83 Page 86 of Plats

200 Scale Map Location: K-25-1

Fire Dept. District Map # 2314:13,14

MASTER SITE ADDRESS: 10605 BANBURRY CROSS DR

BLOCK 1	LOT	1	10644	AUSTIN BLUFFS AVE	E/W	PUBLIC STREET
		2	10648			
		3	10652			
		4	10656			
BLOCK 1	LOT	5	1413	WOODMORE ST	N/S	PUBLIC STREET
		6	1409			
		7	1405			
		8	1401			
		9	1317			
BLOCK 1	LOT	40	1400	PINTAIL POINT ST	N/S	PUBLIC STREET
		41	1404			
		42	1408			
		43	1412			
		44	1416			
BLOCK 1	LOT	45	10600	AUSTIN BLUFFS AVE	E/W	PUBLIC STREET
		46	10604			
		47	10608			
		48	10612			
		49	10616			
		50	10620			
		51	10624			
		52	10628			
		53	10632			
		54	10636			
BLOCK 3	LOT	55	1408	WOODMORE ST	N/S	PUBLIC STREET
		56	1404			
		57	1400			
BLOCK 3	LOT	58	10636	ENGLEWOOD CLIFFS AVE	E/W	PUBLIC STREET
		59	10632			
		60	10628			
		61	10624			
		62	10620			
		63	10616			
		64	10612			
		65	10608			
		66	10604			
		67	10600			
BLOCK 3	LOT	68	10605	AUSTIN BLUFFS AVE	E/W	PUBLIC STREET
		69	10609			
		70	10613			
		71	10617			
		72	10621			
		73	10625			


# WESTBROOK PHASE 1

BLOCK 3	LOT	74	10629	AUSTIN BLUFFS AVE	E/W	PUBLIC STREET
		75	10633			
BLOCK 4	LOT	76	10645	ENGLEWOOD CLIFFS AVE	E/W	PUBLIC STREET
		77	10641			
		78	10637			
		79	10633			
		80	10629			
		81	10625			
		82	10621			
		83	10617			
		84	10609			
		85	10605			
		86	10601			
Common Area	A	1419	WOODLAND RIDGE ST	N/S	PUBLIC STREET	
	B	1418				
	C	1423				
Common Area	D	10639	AUSTIN BLUFFS AVE	E/W	PUBLIC STREET	
	E	10602				

There are no addresses on ANASAZI DRIVE or LAURELGLEN DRIVE  
(N/S Public Streets)

ORIGINAL DATE: 4/06/1998

**CITY OF LAS VEGAS  
PLANNING & DEVELOPMENT DEPARTMENT**

  
JOHN B HERBERT, PLANNER I

