

ARBORS AT SUMMERLIN VILLAGE 11/12 UNIT NO 2C

Recorded in Book 80 Page 14 of Plats

200 Scale Map Location: K-35-6,8/K-3

Fire Dept. District Map # :68,69/61,6263,64AND

MASTER SITE ADDRESS: 10503 W. CHARLESTON BLVD

Common Area	A	11011	ALTA DR	EW	PUBLIC STREET
	B	10919			
Common Area	C	10918	PALO BREA	EW	PUBLIC STREET
*Common Area	D	603	HUSITE DR PAVILION CENTER DR	N/S	PUBLIC STREET
	E	707			
Common Area	F	10851	W CHARLESTON BLVD	EW	PUBLIC STREET
	G	10606			
Common Area	H	811	S TOWN CENTER DR	N/S	PUBLIC STREET
	I	911			
Common Area	J	10603	PARK RUN DR	EW	PUBLIC STREET
Common Area	K	611	S TOWN CENTER DR	N/S	PUBLIC STREET
*Common Area	L	703	HUSITE DR PAVILION CENTER DR	N/S	PUBLIC STREET
	M	503			
	N	1051			

DEVELOPMENT LOTS WILL BE ADDRESSED AT TIME OF RESUBDIVISION AS RESIDENTIAL LOTS -

ORIGINAL DATE: 6/17/1997 *HUSITE DRIVE changed to PAVILION CENTER DRIVE as a "Street Name Change" request, approved by City Council on April 28, 1997.
CITY OF LAS VEGAS
PLANNING & DEVELOPMENT DEPARTMENT


JOHN B HERBERT, PLANNER I

ARBORS AT SUMMERLIN VILLAGE 11/12 UNIT NO 2C

Recorded in Book 80 Page 14 of Plats

200 Scale Map Location: K-35-6,8/K-3

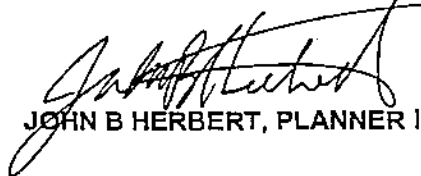
Fire Dept. District Map # :68,69/61,6263,64AND

MASTER SITE ADDRESS: 10503 W. CHARLESTDN BLVD

Common Area	A	11011	ALTA DR	E/W	PUBLIC STREET
	B	10919			
Common Area	C	10918	PALO BREA	E/W	PUBLIC STREET
*Common Area	D	603	HUSITE DR PAVILION CENTER DR	N/S	PUBLIC STREET
	E	707			
Common Area	F	10851	W CHARLESTON BLVD	E/W	PUBLIC STREET
	G	10606			
Common Area	H	811	S TOWN CENTER DR	N/S	PUBLIC STREET
	I	911			
Common Area	J	10603	PARK RUN DR	E/W	PUBLIC STREET
Common Area	K	611	S TOWN CENTER DR	N/S	PUBLIC STREET
*Common Area	L	703	HUSITE DR PAVILION CENTER DR	N/S	PUBLIC STREET
	M	503			
	N	1051			

DEVELOPMENT LOTS WILL BE ADDRESSED AT TIME OF RESUBDIVISION AS RESIDENTIAL LOTS -

ORIGINAL DATE: 6/17/1997 *HUSITE DRIVE changed to PAVILION CENTER DRIVE as a "Street Name Change" request, approved by City Council on April 28, 1997.
CITY OF LAS VEGAS
PLANNING & DEVELOPMENT DEPARTMENT



JOHN B HERBERT, PLANNER I

ARBURS AT SUMMERLIN VILLAGE 11/12 UNIT NO 20

Recorded in Book 80 Page 14 of Plats

200 Scale Map Location: K-35-6,8/K-3

Fire Dept. District Map # :68,69/61,6263,64AND

MASTER SITE ADDRESS: 10503 W. CHARLESTON BLVD

Common Area	A B	11011 10919	ALTA DR	E/W	PUBLIC STREET
Common Area	C	10918	PALO BREA	E/W	PUBLIC STREET
*Common Area	D E	603 707	HUSITE DR PAVILION CENTER DR	N/S	PUBLIC STREET
Common Area	F G	10851 10606	W CHARLESTON BLVD	E/W	PUBLIC STREET
Common Area	H I	811 911	S TOWN CENTER DR	N/S	PUBLIC STREET
Common Area	J	10603	PARK RUN DR	E/W	PUBLIC STREET
Common Area	K	611	S TOWN CENTER DR	N/S	PUBLIC STREET
*Common Area	L M N	703 503 1051	HUSITE DR PAVILION CENTER DR	N/S	PUBLIC STREET

DEVELOPMENT LOTS WILL BE ADDRESSED AT TIME OF RESUBDIVISION AS RESIDENTIAL LOTS -

ORIGINAL DATE: 6/17/1997 *HUSITE DRIVE changed to PAVILION CENTER DRIVE as a "Street Name Change" request, approved by City Council on April 28, 1997.
CITY OF LAS VEGAS
PLANNING & DEVELOPMENT DEPARTMENT



JOHN B HERBERT, PLANNER I

ARBURS AT SUMMERLIN VILLAGE 11/12 UNIT NO 2C

Recorded in Book 80 Page 14 of Plats

200 Scale Map Location: K-35-6,8/K-3

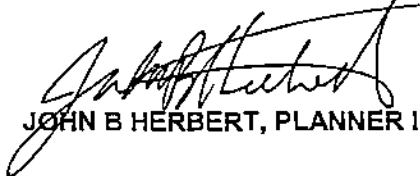
Fire Dept. District Map # :68,69/61,6263,64AND

MASTER SITE ADDRESS: 10503 W. CHARLESTON BLVD

Common Area	A	11011	ALTA DR	EW	PUBLIC STREET
	B	10919			
Common Area	C	10918	PALO BREA	EW	PUBLIC STREET
*Common Area	D	603	HUSITE DR PAVILION CENTER DR	N/S	PUBLIC STREET
	E	707			
Common Area	F	10851	W CHARLESTON BLVD	EW	PUBLIC STREET
	G	10606			
Common Area	H	811	S TOWN CENTER DR	N/S	PUBLIC STREET
	I	911			
Common Area	J	10603	PARK RUN DR	EW	PUBLIC STREET
Common Area	K	611	S TOWN CENTER DR	N/S	PUBLIC STREET
*Common Area	L	703	HUSITE DR PAVILION CENTER DR	N/S	PUBLIC STREET
	M	503			
	N	1051			

DEVELOPMENT LOTS WILL BE ADDRESSED AT TIME OF RESUBDIVISION AS RESIDENTIAL LOTS -

ORIGINAL DATE: 6/17/1997 *HUSITE DRIVE changed to PAVILION CENTER DRIVE as a "Street Name Change" request, approved by City Council on April 28, 1997.
CITY OF LAS VEGAS
PLANNING & DEVELOPMENT DEPARTMENT


JOHN B HERBERT, PLANNER I

ARBORS AT SUMMERLIN VILLAGE 11/12 UNIT NO 2C

Recorded in Book 80 Page 14 of Plats

200 Scale Map Location: K-35-6,8/K-3

Fire Dept. District Map # :68,69/61,6263,64AND

MASTER SITE ADDRESS: 10503 W. CHARLESTON BLVD

Common Area	A	11011	ALTA DR	E/W	PUBLIC STREET
	B	10919			
Common Area	C	10918	PALO BREA	E/W	PUBLIC STREET
*Common Area	D	603	HUSITE DR PAVILION CENTER DR	N/S	PUBLIC STREET
	E	707			
Common Area	F	10851	W CHARLESTON BLVD	E/W	PUBLIC STREET
	G	10606			
Common Area	H	811	S TOWN CENTER DR	N/S	PUBLIC STREET
	I	911			
Common Area	J	10603	PARK RUN DR	E/W	PUBLIC STREET
Common Area	K	611	S TOWN CENTER DR	N/S	PUBLIC STREET
*Common Area	L	703	HUSITE DR PAVILION CENTER DR	N/S	PUBLIC STREET
	M	503			
	N	1051			

DEVELOPMENT LOTS WILL BE ADDRESSED AT TIME OF RESUBDIVISION AS RESIDENTIAL LOTS -

ORIGINAL DATE: 6/17/1997 *HUSITE DRIVE changed to PAVILION CENTER DRIVE as a "Street Name Change" request, approved by City Council on April 28, 1997.
CITY OF LAS VEGAS
PLANNING & DEVELOPMENT DEPARTMENT


JOHN B HERBERT, PLANNER I



CITY OF LAS VEGAS

MINIMUM DRAINAGE STUDY CRITERIA

CHECKLIST

(revised 10/16/97)

Land Development Contact: <i>Diana Phamminh</i>		
Project Name: <i>MARYLAND VILLAS</i>		Map ID: <i>M26</i>
Firm Name: <i>DEA OF NEVADA</i>	Engineer: <i>WILLIAM CHILDS</i>	
Address: <i>2900 S RANCHO</i>		
City: <i>LAS VEGAS</i>	State: <i>NEVADA</i>	Zip: <i>89102</i>
Phone Number: <i>871-9069</i>	Fax Number:	
Property Owner: <i>RPS OF NEVADA</i>		
Address: <i>3111 S. Valley View, Suite B210</i>		
City: <i>LAS VEGAS</i>	State: <i>NEVADA</i>	Zip: <i>89102</i>
Reviewed By: <i>DWS</i>	Date Received: <i>9 JAN 98</i>	Date Accepted for Review:

The following checklist is intended as a guide for the engineer preparing a Technical Drainage Study submittal to the City of Las Vegas. The listed items are the minimum information required prior to the City performing a review. The engineer will remain responsible to ensure the Technical Drainage Study is prepared within the guidelines as set forth in the Clark County Regional Flood Control District (CCRFCD) Hydrologic Criteria and Drainage Design Manual (Design Manual).

If items are not applicable for the subject site, provide N/A.

I. GENERAL REQUIREMENT		
Yes	No	
<input checked="" type="checkbox"/>	<input type="checkbox"/>	Design Manual Standard Form 1 with the engineer's seal and signature.
<input type="checkbox"/>	<input type="checkbox"/>	A notarized letter from the adjacent property owner(s) allowing off-site Grading or discharge.

413

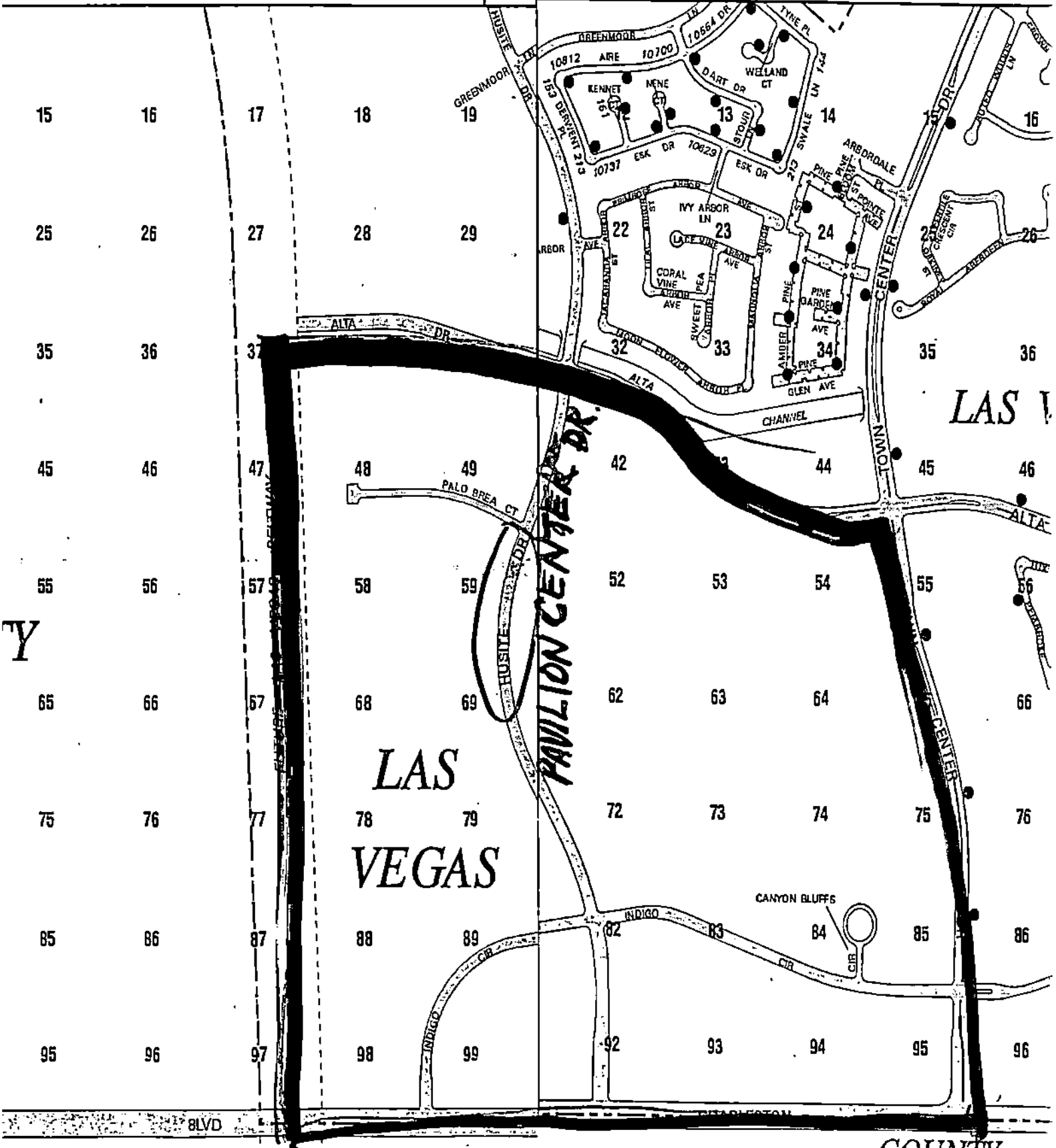
Las Vegas 7/23/98

2413

2414

2414

© City of Las Vegas 5/28/97



Y

LAS V

LAS
VEGAS

COUNTY

COPY

ORDER OF STREET NAME CHANGE

A petition, dated the 10th day of February, 1997, signed by an abutting property owner on the streets affected thereby, having been filed with the Secretary of the Planning Commission of the City of Las Vegas, Nevada, petitioning for a change of name of the streets hereinafter described, and said petition having been submitted to the City Planning Commission for its recommendation, and said Planning Commission having filed its report with said Council approving and recommending such change of street name;

And said Council, at its regular meeting held on the 14th day of April, 1997, having set the 28th day of April, 1997, at the hour of 2:00 p.m., at the Council Chambers of the City Hall, 400 East Stewart Avenue, Las Vegas, County of Clark, Nevada, as the date, time and place for a public hearing on said petition and recommendation, and the City having undertaken to notify by registered mail each owner of property abutting the area proposed for such street name changes and to cause a notice to be published at least once in a newspaper of general circulation in the City setting forth the time and place of the public hearing and the extent of the proposed street name changes;

And it appearing from the Affidavit of Mailing and the Affidavit of Publication filed with the City Clerk, that notices were mailed on the 15th day of April, 1997, and the notice of hearing was published on the 17th day of April, 1997;

And the City Council, on the 28th day of April, 1997, having held a public hearing on said petition for change of street names and on the recommendation of the City Planning Commission thereon, at which evidence in support of and against said petition was heard;

And the City Council having approved said petition at the hearing by finding that said name changes are in the best interest of the public and that no person will be materially injured thereby;

SNC-2-97

IT IS HEREBY ORDERED by the City Council of the City of Las Vegas, Nevada, that the following streets or portions thereon situated in the City of Las Vegas, County of Clark, State of Nevada, be changed in name:

HUSITE DRIVE TO: PAVILION CENTER DRIVE, BETWEEN CHARLESTON BOULEVARD AND LAURELGLEN DRIVE

A certified copy of this Order shall be recorded in the Office of the County Recorder of Clark County, Nevada as required by ordinance, and the street name changes ordered hereby shall become effective upon such recording. The County Recorder shall make a written notation of the change on any map or plat affected by this Order.

DATED this 30th day of June, 1997.

[Signature]
JAN LAVERTY JONES, MAYOR

ATTEST:
[Signature]
BARBARA JO RONEMUS, CITY CLERK

APPROVED AS TO FORM:
BRADFORD R. JERBIC, CITY ATTORNEY

By *[Signature]*
STEPHEN L. GEORGE

CONDITIONS SATISFIED:

By *[Signature]*
PLANNING AND DEVELOPMENT DEPARTMENT
THERESA O'DONNELL, DIRECTOR

When recorded mail to:

ROBERT S. GENZER, Acting Planning Manager
Planning and Development Department
731 S. 4th Street
Las Vegas, Nevada 89101

SNC-2-97

CLARK COUNTY, NEVADA
JUDITH A. VANDEVER, RECORDER
RECORDED AT REQUEST OF:
LAS VEGAS CITY
07-23-97 16:04 CAR 2
BOOK: 970723 INST: 0147B
FEE: 8.00 RPTT: .00
NAME CHANGE
CONFORMED COPY HAS NOT BEEN COMPARED TO THE ORIGINAL