

**ASPENGLLEN
IN THE CROSSING AT SUMMERLIN - UNIT NO. 2**

Recorded in Book 66 Page 24 of Plats, 2/2/95

200 Scale Location Map: K-25-2


Fire Dept. District Map #2314::16

MASTER SUBDIVISION ADDRESS: 10306 BANBURY CROSS DRIVE

BLOCK A	LOT	2	10329	HORSEBACK RIDGE AVENUE	E/W	PUBLIC STREET
		3	10325			
		4	10321			
		5	10317			
		6	10313			
		7	10309			
		8	10305			
		9	10301			
BLOCK A	LOT	10	1500	CROSS COUNTRY STREET	N/S	PUBLIC STREET
		11	1504			
		12	1508			
		13	1512			
		14	1516			
		15	1520			
		16	1524			
		17	1528			
BLOCK B	LOT	18	10300	MOUNTAIN LODGE PLACE	E/W	PUBLIC STREET
		19	10304			
		20	10308			
		21	10312			
		22	10316			
		23	10320			
		24	10324			
		25	10328			
		26	10332			
		27	10336			
BLOCK C	LOT	73	10324	HORSEBACK RIDGE AVENUE	E/W	PUBLIC STREET
		74	10320			
		75	10316			
BLOCK C	LOT	76	1505	CROSS COUNTRY STREET	N/S	PUBLIC STREET
		77	1509			
		78	1513			

BLOCK C	LOT	79	1517	CROSS COUNTRY STREET	N/S	PUBLIC STREET
		80	1521			
		81	1525			
		82	1529			
		83	1533			
BLOCK C	LOT	84	1616	ALTIMETER LANE	N/S	PUBLIC STREET
		85	1612			
		86	1608			
		87	1604			
		88	1600			
BLOCK C	LOT	89	10329	HUNTERS MEADOW AVENUE	E/W	PUBLIC STREET
		90	10333			
		91	10337			
		92	10341			
		93	10345			
		94	10349			
BLOCK D	LOT	103	10348	HUNTERS MEADOW AVENUE	E/W	PUBLIC STREET
		104	13044			
		105	10340			
BLOCK D	LOT	106	1605	ALTIMETER LANE	N/S	PUBLIC STREET
		107	1609			
		108	1613			
BLOCK D	LOT	109	10333	MOUNTAIN LODGE PLACE	N/S	PUBLIC STREET
		110	10337			
COMMON LOT	A		1530	CROSS COUNTRY STREET	N/S	PUBLIC STREET
NO ADDRESSES ON:				STERLING CROSS DRIVE	N/S	PUBLIC STREET

CITY OF LAS VEGAS
 DEPARTMENT OF COMMUNITY
 PLANNING & DEVELOPMENT


 KYLE C. WALTON
 SENIOR PLANNER
 KCW/dr

FEBRUARY 13, 1995

ASPENGLLEN
IN THE CROSSING AT SUMMERLIN - UNIT NO. 2

Recorded in Book 66 Page 24 of Plats, 2/2/95

200 Scale Location Map: K-25-2


Fire Dept. District Map #2314::16

MASTER SUBDIVISION ADDRESS: 10306 BANBURRY CROSS DRIVE

BLOCK A	LOT	2	10329	HORSEBACK RIDGE AVENUE	E/W	PUBLIC STREET
		3	10325			
		4	10321			
		5	10317			
		6	10313			
		7	10309			
		8	10305			
		9	10301			
BLOCK A	LOT	10	1500	CROSS COUNTRY STREET	N/S	PUBLIC STREET
		11	1504			
		12	1508			
		13	1512			
		14	1516			
		15	1520			
		16	1524			
		17	1528			
BLOCK B	LOT	18	10300	MOUNTAIN LODGE PLACE/	E/W	PUBLIC STREET
		19	10304			
		20	10308			
		21	10312			
		22	10316			
		23	10320			
		24	10324			
		25	10328			
		26	10332			
		27	10336			
BLOCK C	LOT	73	10324	HORSEBACK RIDGE AVENUE	E/W	PUBLIC STREET
		74	10320			
		75	10316			
BLOCK C	LOT	76	1505	CROSS COUNTRY STREET	N/S	PUBLIC STREET
		77	1509			
		78	1513			

BLOCK C	LOT	79	1517	CROSS COUNTRY STREET	N/S	PUBLIC STREET
		80	1521			
		81	1525			
		82	1529			
		83	1533			
BLOCK C	LOT	84	1616	ALTIMETER LANE	N/S	PUBLIC STREET
		85	1612			
		86	1608			
		87	1604			
		88	1600			
BLOCK C	LOT	89	10329	HUNTERS MEADOW AVENUE	E/W	PUBLIC STREET
		90	10333			
		91	10337			
		92	10341			
		93	10345			
		94	10349			
BLOCK D	LOT	103	10348	HUNTERS MEADOW AVENUE	E/W	PUBLIC STREET
		104	13044			
		105	10340			
BLOCK D	LOT	106	1605	ALTIMETER LANE	N/S	PUBLIC STREET
		107	1609			
		108	1613			
BLOCK D	LOT	109	10333	MOUNTAIN LODGE PLACE	N/S	PUBLIC STREET
		110	10337			
COMMON LOT	A	1530		CROSS COUNTRY STREET	N/S	PUBLIC STREET
NO ADDRESSES ON:				STERLING CROSS DRIVE	N/S	PUBLIC STREET

CITY OF LAS VEGAS
DEPARTMENT OF COMMUNITY
PLANNING & DEVELOPMENT


KYLE C. WALTON
SENIOR PLANNER
KCW/dr

FEBRUARY 13, 1995

**ASPENGLIN
IN THE CROSSING AT SUMMERLIN - UNIT NO. 2**

Recorded in Book 66 Page 24 of Plats, 2/2/95

200 Scale Location Map: K-25-2

Fire Dept. District Map #2314::16

MASTER SUBDIVISION ADDRESS: 10306 BANBURRY CROSS DRIVE

BLOCK A	LOT	2	10329	HORSEBACK RIDGE AVENUE	E/W	PUBLIC STREET
		3	10325			
		4	10321			
		5	10317			
		6	10313			
		7	10309			
		8	10305			
		9	10301			

BLOCK A	LOT	10	1500	CROSS COUNTRY STREET	N/S	PUBLIC STREET
		11	1504			
		12	1508			
		13	1512			
		14	1516			
		15	1520			
		16	1524			
		17	1528			


BLOCK B	LOT	18	10300	MOUNTAIN LODGE PLACE/	E/W	PUBLIC STREET
		19	10304			
		20	10308			
		21	10312			
		22	10316			
		23	10320			
		24	10324			
		25	10328			
		26	10332			
		27	10336			

BLOCK C	LOT	73	10324	HORSEBACK RIDGE AVENUE	E/W	PUBLIC STREET
		74	10320			
		75	10316			

BLOCK C	LOT	76	1505	CROSS COUNTRY STREET	N/S	PUBLIC STREET
		77	1509			
		78	1513			

BLOCK C	LOT	79	1517	CROSS COUNTRY STREET	N/S	PUBLIC STREET
		80	1521			
		81	1525			
		82	1529			
		83	1533			
BLOCK C	LOT	84	1616	ALTIMETER LANE	N/S	PUBLIC STREET
		85	1612			
		86	1608			
		87	1604			
		88	1600			
BLOCK C	LOT	89	10329	HUNTERS MEADOW AVENUE	E/W	PUBLIC STREET
		90	10333			
		91	10337			
		92	10341			
		93	10345			
		94	10349			
BLOCK D	LOT	103	10348	HUNTERS MEADOW AVENUE	E/W	PUBLIC STREET
		104	13044			
		105	10340			
BLOCK D	LOT	106	1605	ALTIMETER LANE	N/S	PUBLIC STREET
		107	1609			
		108	1613			
BLOCK D	LOT	109	10333	MOUNTAIN LODGE PLACE	N/S	PUBLIC STREET
		110	10337			
COMMON	LOT	A	1530	CROSS COUNTRY STREET	N/S	PUBLIC STREET
NO ADDRESSES ON:				STERLING CROSS DRIVE	N/S	PUBLIC STREET

CITY OF LAS VEGAS
DEPARTMENT OF COMMUNITY
PLANNING & DEVELOPMENT


KYLE C. WALTON
SENIOR PLANNER
KCW/dr

FEBRUARY 13, 1995

**ASPENGLIN
IN THE CROSSING AT SUMMERLIN - UNIT NO. 2**

Recorded in Book 66 Page 24 of Plats, 2/2/95

200 Scale Location Map: K-25-2


Fire Dept. District Map #2314::16

MASTER SUBDIVISION ADDRESS: 10306 BANBURY CROSS DRIVE

BLOCK A	LOT	2	10329	HORSEBACK RIDGE AVENUE	E/W	PUBLIC STREET
		3	10325			
		4	10321			
		5	10317			
		6	10313			
		7	10309			
		8	10305			
		9	10301			
BLOCK A	LOT	10	1500	CROSS COUNTRY STREET	N/S	PUBLIC STREET
		11	1504			
		12	1508			
		13	1512			
		14	1516			
		15	1520			
		16	1524			
		17	1528			
BLOCK B	LOT	18	10300	MOUNTAIN LODGE PLACE	E/W	PUBLIC STREET
		19	10304			
		20	10308			
		21	10312			
		22	10316			
		23	10320			
		24	10324			
		25	10328			
		26	10332			
		27	10336			
BLOCK C	LOT	73	10324	HORSEBACK RIDGE AVENUE	E/W	PUBLIC STREET
		74	10320			
		75	10316			
BLOCK C	LOT	76	1505	CROSS COUNTRY STREET	N/S	PUBLIC STREET
		77	1509			
		78	1513			

BLOCK C	LOT	79	1517	CROSS COUNTRY STREET	N/S	PUBLIC STREET
		80	1521			
		81	1525			
		82	1529			
		83	1533			
BLOCK C	LOT	84	1616	ALTIMETER LANE	N/S	PUBLIC STREET
		85	1612			
		86	1608			
		87	1604			
		88	1600			
BLOCK C	LOT	89	10329	HUNTERS MEADOW AVENUE	E/W	PUBLIC STREET
		90	10333			
		91	10337			
		92	10341			
		93	10345			
		94	10349			
BLOCK D	LOT	103	10348	HUNTERS MEADOW AVENUE	E/W	PUBLIC STREET
		104	13044			
		105	10340			
BLOCK D	LOT	106	1605	ALTIMETER LANE	N/S	PUBLIC STREET
		107	1609			
		108	1613			
BLOCK D	LOT	109	10333	MOUNTAIN LODGE PLACE	N/S	PUBLIC STREET
		110	10337			
COMMON LOT	A	1530		CROSS COUNTRY STREET	N/S	PUBLIC STREET
NO ADDRESSES ON:				STERLING CROSS DRIVE	N/S	PUBLIC STREET

CITY OF LAS VEGAS
DEPARTMENT OF COMMUNITY
PLANNING & DEVELOPMENT


KYLE C. WALTON
SENIOR PLANNER
KCW/dr

FEBRUARY 13, 1995

**ASPENGLLEN
IN THE CROSSING AT SUMMERLIN - UNIT NO. 2**

Recorded in Book 66 Page 24 of Plats, 2/2/95

200 Scale Location Map: K-25-2

Fire Dept. District Map #2314::16

MASTER SUBDIVISION ADDRESS: 10306 BANBURY CROSS DRIVE

BLOCK A	LOT	2	10329	HORSEBACK RIDGE AVENUE	E/W	PUBLIC STREET
		3	10325			
		4	10321			
		5	10317			
		6	10313			
		7	10309			
		8	10305			
		9	10301			

BLOCK A	LOT	10	1500	CROSS COUNTRY STREET	N/S	PUBLIC STREET
		11	1504			
		12	1508			
		13	1512			
		14	1516			
		15	1520			
		16	1524			
		17	1528			


BLOCK B	LOT	18	10300	MOUNTAIN LODGE PLACE/	E/W	PUBLIC STREET
		19	10304			
		20	10308			
		21	10312			
		22	10316			
		23	10320			
		24	10324			
		25	10328			
		26	10332			
		27	10336			

BLOCK C	LOT	73	10324	HORSEBACK RIDGE AVENUE	E/W	PUBLIC STREET
		74	10320			
		75	10316			

BLOCK C	LOT	76	1505	CROSS COUNTRY STREET	N/S	PUBLIC STREET
		77	1509			
		78	1513			

BLOCK C	LOT	79	1517	CROSS COUNTRY STREET	N/S	PUBLIC STREET
		80	1521			
		81	1525			
		82	1529			
		83	1533			
BLOCK C	LOT	84	1616	ALTIMETER LANE	N/S	PUBLIC STREET
		85	1612			
		86	1608			
		87	1604			
		88	1600			
BLOCK C	LOT	89	10329	HUNTERS MEADOW AVENUE E/W		PUBLIC STREET
		90	10333			
		91	10337			
		92	10341			
		93	10345			
		94	10349			
BLOCK D	LOT	103	10348	HUNTERS MEADOW AVENUE E/W		PUBLIC STREET
		104	13044			
		105	10340			
BLOCK D	LOT	106	1605	ALTIMETER LANE	N/S	PUBLIC STREET
		107	1609			
		108	1613			
BLOCK D	LOT	109	10333	MOUNTAIN LODGE PLACE	N/S	PUBLIC STREET
		110	10337			
COMMON LOT	A	1530		CROSS COUNTRY STREET	N/S	PUBLIC STREET
NO ADDRESSES ON:				STERLING CROSS DRIVE	N/S	PUBLIC STREET

CITY OF LAS VEGAS
DEPARTMENT OF COMMUNITY
PLANNING & DEVELOPMENT


KYLE C. WALTON
SENIOR PLANNER
KCW/dr

FEBRUARY 13, 1995