

# STAR CANYON

Recorded in Book 81 Page 29 of Plats

200 Scale Map Location: K-36-4

Fire Dept. District Map # 2414:45, 46, 47, 48

MASTER SITE ADDRESS: 10230 ALTA DR

BLOCK 1	LOT	1	10301	SUMMIT CANYON DR	EW	PRIVATE STREET
		2	10309			
		3	10317			
BLOCK 1	LOT	4	10300	ROCKY MESA CT	EW	PRIVATE STREET
		5	10308			
		6	10316			
		7	10324			
BLOCK 1	LOT	8	10432	SUMMIT CANYON DR	EW	PRIVATE STREET
		9	10424			
		10	10416			
		11	10408			
		12	10400			
		13	10340			
		14	10332			
		15	10324			
		16	10316			
		17	10308			
		18	10300			
		19	10232			
		20	10224			
		21	10216			
		22	10208			
		23	10200			
		24	10132			
		25	10124			
		26	10116			
		27	10108			
		28	10100			
		29	10024			
		30	10016			
		31	10008			
		32	10000			
BLOCK 1	LOT	33	10217	STONY RIDGE DR	EW	PRIVATE STREET
		34	10225			
		35	10233			
BLOCK 2	LOT	1	10225	SUMMIT CANYON DR	EW	PRIVATE STREET
		2	10217			
		3	10209			
		4	10201			
		5	10141			
		6	10133			
		7	10125			
		8	10117			
		9	10109			
		10	10101			


These 3 lots have been removed from this subdivision and LOT 20 has been reallocated between LOTS 19 and 21, as shown on THE AMENDED PLAT OF A PORTION OF STAR CANYON, recorded 05/17/2001

# STAR CANYON

BLOCK 2	LOT	11	501	SPRUCE CANYON ST	N/S	PRIVATE STREET
		12	509			
		13	517			
		14	525			
BLOCK 2	LOT	15	10100	STONY RIDGE DR	E/W	PRIVATE STREET
		16	10108			
		17	10116			
		18	10124			
		19	10132			
		20	10140			
		21	10200			
		22	10208			
		23	10216			
		24	10224			
		25	10232			
Common Area	A		10421	SUMMIT CANYDN DR	E/W	PRIVATE STREET
	B		10427			
	C		10403			
Common Area	E		507	MEADOW CANYON LN	N/S	PRIVATE STREET
	F		506			
	G		614			
	H		619			
	I		615			
Common Area	J		563	S TOWN CENTER DR	N/S	PUBLIC STREET
Common Area	K		603	MEADOW CANYON LN	N/S	PRIVATE STREET
Common Area	L		10231	SUMMIT CANYON DR	E/W	PRIVATE STREET
	M		10002			
Common Area	N		10003	STONY RIDGE DR	E/W	PRIVATE STREET
Common Area	O		491	S HUALAPAI WAY	N/S	PUBLIC STREET

ORIGINAL DATE: 9/16/1997

CITY OF LAS VEGAS  
PLANNING & DEVELOPMENT DEPARTMENT

  
JOHN B HERBERT, PLANNER I

# STAR CANYON

Recorded in Book 81 Page 29 of Plats

200 Scale Map Location: K-36-4

Fire Dept. District Map # 2414:45, 46, 47, 48

MASTER SITE ADDRESS: 10230 ALTA DR

BLOCK 1	LOT	1	10301	SUMMIT CANYON DR	EW	PRIVATE STREET
		2	10309			
		3	10317			

BLOCK 1	LOT	4	10300	ROCKY MESA CT	EW	PRIVATE STREET
		5	10308			
		6	10316			
		7	10324			

BLOCK 1	LOT	8	10432	SUMMIT CANYON DR	EW	PRIVATE STREET
		9	10424			
		10	10416			
		11	10408			
		12	10400			
		13	10340			
		14	10332			
		15	10324			
		16	10316			
		17	10308			
		18	10300			

19 10232  
20 10224  
21 10216

These 3 lots have been removed from this subdivision and LOT 20 has been reallocated between LOTS 19 and 21, as shown on THE AMENDED PLAT OF A PORTION OF STAR CANYON, recorded 05/17/2001

		22	10208			
		23	10200			
		24	10132			
		25	10124			
		26	10116			
		27	10108			
		28	10100			
		29	10024			
		30	10016			
		31	10008			
		32	10000			

BLOCK 1	LOT	33	10217	STONY RIDGE DR	EW	PRIVATE STREET
		34	10225			
		35	10233			

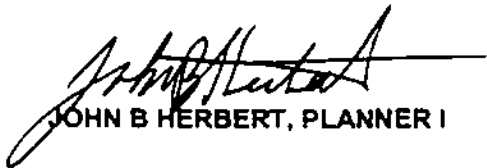
BLOCK 2	LOT	1	10225	SUMMIT CANYON DR	EW	PRIVATE STREET
		2	10217			
		3	10209			
		4	10201			
		5	10141			
		6	10133			
		7	10125			
		8	10117			
		9	10109			
		10	10101			

# STAR CANYON

BLOCK 2	LOT	11	501	SPRUCE CANYON ST	N/S	PRIVATE STREET
		12	509			
		13	517			
		14	525			
BLOCK 2	LOT	15	10100	STONY RIDGE DR	E/W	PRIVATE STREET
		16	10108			
		17	10116			
		18	10124			
		19	10132			
		20	10140			
		21	10200			
		22	10208			
		23	10216			
		24	10224			
		25	10232			
Common Area	A		10421	SUMMIT CANYON DR	E/W	PRIVATE STREET
	B		10427			
	C		10403			
Common Area	E		507	MEADOW CANYON LN	N/S	PRIVATE STREET
	F		506			
	G		614			
	H		619			
	I		615			
Common Area	J		563	S TOWN CENTER DR	N/S	PUBLIC STREET
Common Area	K		603	MEADOW CANYON LN	N/S	PRIVATE STREET
Common Area	L		10231	SUMMIT CANYON DR	E/W	PRIVATE STREET
	M		10002			
Common Area	N		10003	STONY RIDGE DR	E/W	PRIVATE STREET
Common Area	O		491	S HUALAPAI WAY	N/S	PUBLIC STREET

ORIGINAL DATE: 9/16/1997

CITY OF LAS VEGAS  
PLANNING & DEVELOPMENT DEPARTMENT

  
JOHN B HERBERT, PLANNER I

# STAR CANYON

Recorded in Book 81 Page 29 of Plats

200 Scale Map Location: K-36-4

Fire Dept. District Map # 2414:45, 46, 47, 48

MASTER SITE ADDRESS: 10230 ALTA DR

BLOCK 1	LOT	1	10301	SUMMIT CANYON DR	EW	PRIVATE STREET
		2	10309			
		3	10317			

BLOCK 1	LOT	4	10300	ROCKY MESA CT	EW	PRIVATE STREET
		5	10308			
		6	10316			
		7	10324			

BLOCK 1	LOT	8	10432	SUMMIT CANYON DR	EW	PRIVATE STREET
		9	10424			
		10	10416			
		11	10408			
		12	10400			
		13	10340			
		14	10332			
		15	10324			
		16	10316			
		17	10308			
		18	10300			

19 10232  
20 10224  
21 10216

These 3 lots have been removed from this subdivision and LOT 20 has been reallocated between LOTS 19 and 21, as shown on THE AMENDED PLAT OF A PORTION OF STAR CANYON, recorded 05/17/2001

		22	10208			
		23	10200			
		24	10132			
		25	10124			
		26	10116			
		27	10108			
		28	10100			
		29	10024			
		30	10016			
		31	10008			
		32	10000			

BLOCK 1	LOT	33	10217	STONY RIDGE DR	EW	PRIVATE STREET
		34	10225			
		35	10233			

BLOCK 2	LOT	1	10225	SUMMIT CANYON DR	EW	PRIVATE STREET
		2	10217			
		3	10209			
		4	10201			
		5	10141			
		6	10133			

7 10125  
8 10117  
9 10109  
10 10101

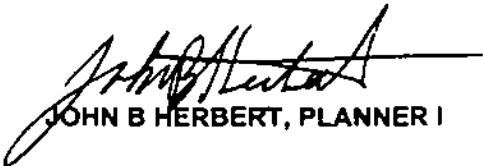
LOT LINE ADJUSTMENT - 2nd Amended  
Book 105 - PAGE 76  
RECORDED 7/19/02  
DELETES LOT 9 - ENLARGES LOTS 7, 8 & 10 (Block 2)

# STAR CANYON

BLOCK 2	LOT	11	501	SPRUCE CANYON ST	N/S	PRIVATE STREET
		12	509			
		13	517			
		14	525			
BLOCK 2	LOT	15	10100	STONY RIDGE DR	E/W	PRIVATE STREET
		16	10108			
		17	10116			
		18	10124			
		19	10132			
		20	10140			
		21	10200			
		22	10208			
		23	10216			
		24	10224			
		25	10232			
Common Area	A		10421	SUMMIT CANYON DR	E/W	PRIVATE STREET
	B		10427			
	C		10403			
Common Area	E		507	MEADOW CANYON LN	N/S	PRIVATE STREET
	F		506			
	G		614			
	H		619			
	I		615			
Common Area	J		563	S TOWN CENTER DR	N/S	PUBLIC STREET
Common Area	K		603	MEADOW CANYON LN	N/S	PRIVATE STREET
Common Area	L		10231	SUMMIT CANYON DR	E/W	PRIVATE STREET
	M		10002			
Common Area	N		10003	STONY RIDGE DR	E/W	PRIVATE STREET
Common Area	O		491	S HUALAPAI WAY	N/S	PUBLIC STREET

ORIGINAL DATE: 9/16/1997

CITY OF LAS VEGAS  
PLANNING & DEVELOPMENT DEPARTMENT

  
JOHN B HERBERT, PLANNER I

# STAR CANYON

Recorded in Book 81 Page 29 of Plats

200 Scale Map Location: K-36-4

Fire Dept. District Map # 2414:45, 46, 47, 48

MASTER SITE ADDRESS: 10230 ALTA DR

BLOCK 1	LOT	1	10301	SUMMIT CANYON DR	E/W	PRIVATE STREET
		2	10309			
		3	10317			
BLOCK 1	LOT	4	10300	ROCKY MESA CT	E/W	PRIVATE STREET
		5	10308			
		6	10316			
		7	10324			
BLOCK 1	LOT	8	10432	SUMMIT CANYDN DR	E/W	PRIVATE STREET
		9	10424			
		10	10416			
		11	10408			
		12	10400			
		13	10340			
		14	10332			
		15	10324			
		16	10316			
		17	10308			
		18	10300			
		19	10232			
		20	10224			
		21	10216			
		22	10208			
		23	10200			
		24	10132			
		25	10124			
		26	10116			
		27	10108			
		28	10100			
		29	10024			
		30	10016			
		31	10008			
		32	10000			
BLOCK 1	LOT	33	10217	STONY RIDGE DR	E/W	PRIVATE STREET
		34	10225			
		35	10233			

19
20
21
 These 3 lots have been removed from this subdivision and LOT 20 has been reallocated between LOTS 19 and 21, as shown on THE AMENDED PLAT OF A PORTION OF STAR CANYON, recorded 05/17/2001

BLOCK 2	LOT	1	10225	SUMMIT CANYON DR	E/W	PRIVATE STREET
		2	10217			
		3	10209			
		4	10201			
		5	10141			
		6	10133			
		7	10125			
		8	10117			
		9	10109			
		10	10101			

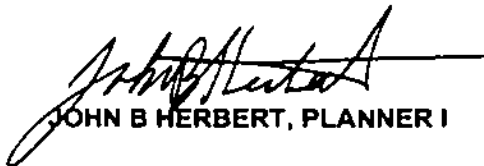
7
8
9
10
 LOT LINE ADJUSTMENT - 2nd Amended.  
 Book 105 Page 76 7/19/02  
 RECORDED  
 Deletes Lot 9 - ENLARGES LOTS 7, 8 & 10  
 (BOOK 2)

# STAR CANYON

BLOCK 2	LOT	11	501	SPRUCE CANYON ST	N/S	PRIVATE STREET
		12	509			
		13	517			
		14	525			
BLOCK 2	LOT	15	10100	STONY RIDGE DR	E/W	PRIVATE STREET
		16	10108			
		17	10116			
		18	10124			
		19	10132			
		20	10140			
		21	10200			
		22	10208			
		23	10216			
		24	10224			
		25	10232			
Common Area	A		10421	SUMMIT CANYON DR	E/W	PRIVATE STREET
	B		10427			
	C		10403			
Common Area	E		507	MEADOW CANYON LN	N/S	PRIVATE STREET
	F		506			
	G		614			
	H		619			
	I		615			
Common Area	J		563	S TOWN CENTER DR	N/S	PUBLIC STREET
Common Area	K		603	MEADOW CANYON LN	N/S	PRIVATE STREET
Common Area	L		10231	SUMMIT CANYON DR	E/W	PRIVATE STREET
	M		10002			
Common Area	N		10003	STONY RIDGE DR	E/W	PRIVATE STREET
Common Area	O		491	S HUALAPAI WAY	N/S	PUBLIC STREET

ORIGINAL DATE: 9/16/1997

CITY OF LAS VEGAS  
PLANNING & DEVELOPMENT DEPARTMENT

  
JOHN B HERBERT, PLANNER I









