

CHEYENNE WEST OF HUALAPAI

Recorded in Book 147 Page 092 of Plats

MASTER SITE ADDRESS: 10220 W CHEYENNE AVE

Fire Department District Map Numbers:

01914-97 01914-98

<u>Block</u>	<u>Lot</u>	<u>Address</u>
1	1	3288 GRAYSON LAKE CT
	2	3284
	3	3280
	4	3276
	5	3272
	6	3268
	7	3264
	8	3260
	9	3258
	10	3254
	11	3250
	12	3246
	13	3222
	14	3218
	15	3214
	16	3210
	17	3206
2	18	3285
	19	3281
	20	3277
	21	3273
	22	3269
	23	3265
	24	3261
	25	3257
	26	3253
	27	3249
	28	3245
	29	3241
	30	3237

CHEYENNE WEST OF HUALAPAI

Recorded in Book 147 Page 092 of Plats

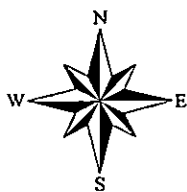
MASTER SITE ADDRESS: 10220 W CHEYENNE AVE

Fire Department District Map Numbers:

01914-97 01914-98

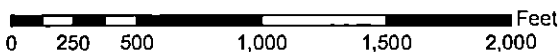
<u>Block</u>	<u>Lot</u>	<u>Address</u>
2	31	3233 GRAYSON LAKE CT
	32	3229
	33	3225
	34	3221
	35	3217
	36	3213


Jim Marshall, Senior Planner

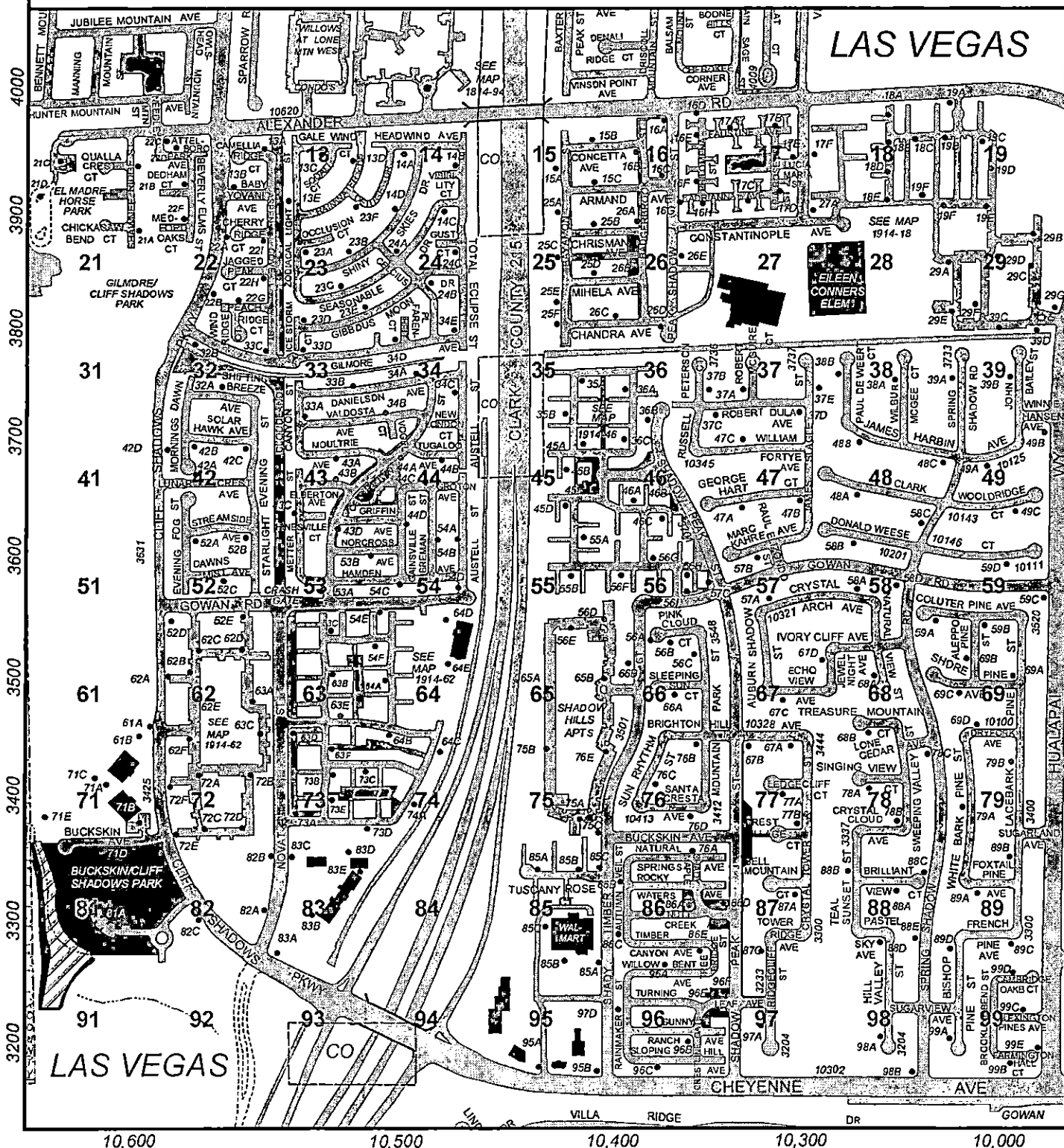


1914

© City of Las Vegas 03/20/14



1813	1814	1815
1913	1914	1915
2113	2114	2115



10,600 10,500 10,400 10,300 10,000