

RED BLUFFS AT THE CROSSING UNIT 2

Recorded in Book 88 Page 45 of Plats

200 Scale Map Location: K-25-2

Fire Dept. District Map # 2314:19

MASTER SITE ADDRESS: 10203 COVINGTON CROSS DR

BLDG	1	UNIT	111	1531	RUBY CLIFFS LN	101	N/S	PRIVATE STREET
			112			201		
			121			102		
			122			202		
			131			103		
			132			203		
			141			104		
			142			204		
BLDG	2	UNIT	211	1521	RUBY CLIFFS LN	101	N/S	PRIVATE STREET
			212			201		
			221			102		
			222			202		
			231			103		
			232			203		
			241			104		
			242			204		
BLDG	3	UNIT	311	1511	RUBY CLIFFS LN	101	N/S	PRIVATE STREET
			312			201		
			321			102		
			322			202		
			331			103		
			332			203		
			341			104		
			344			204		
BLDG	4	UNIT	411	1500	RUBY CLIFFS LN	101	N/S	PRIVATE STREET
			412			201		
			421			102		
			422			202		
			431			103		
			432			203		
			441			104		
			444			204		
BLDG	5	UNIT	511	1510	RUBY CLIFFS LN	101	N/S	PRIVATE STREET
			512			201		
			521			102		
			522			202		
			531			103		
			532			203		
			541			104		
			542			204		
BLDG	6	UNIT	611	1520	RUBY CLIFFS LN	101	N/S	PRIVATE STREET
			612			201		
			621			102		
			622			202		

RED BLUFFS AT THE CROSSING UNIT 2

BLDG	6	UNIT	631 632 641 642	1520	RUBY CLIFFS LN	103 203 104 204	N/S	PRIVATE STREET
BLDG	7	UNIT	711 712 721 722 731 732 741 742	10211	RED PUEBLO PL	101 201 102 202 103 203 104 204	E/W	PRIVATE STREET
BLDG	8	UNIT	811 812 821 822 831 832 841 842	1511	CARDINAL PEAK LN	101 201 102 202 103 203 104 204	N/S	PRIVATE STREET
BLDG	9	UNIT	911 912 921 922 931 932 941 942	1501	CARDINAL PEAK LN	101 201 102 202 103 203 104 204	N/S	PRIVATE STREET
BLDG	10	UNIT	1011 1012 1021 1022 1031 1032 1041 1042	10210	BENJAMIN NICHOLAS PL	101 201 102 202 103 203 104 204	E/W	PRIVATE STREET
GARAGE	G-101-108			1527	RUBY CLIFFS LN		N/S	PRIVATE STREET
GARAGE	G-109-116			1523	RUBY CLIFFS LN		N/S	PRIVATE STREET
GARAGE	G-117-124			1507	RUBY CLIFFS LN		N/S	PRIVATE STREET
GARAGE	G-125-132			1503	RUBY CLIFFS LN		N/S	PRIVATE STREET
GARAGE	G-133-140			10217	RED PUEBLO PL		E/W	PRIVATE STREET
GARAGE	G-141-148			10213	RED PUEBLO PL		E/W	PRIVATE STREET
GARAGE	G-149-156			1517	CARDINAL PEAK LN		N/S	PRIVATE STREET
GARAGE	G-157-164			1513	CARDINAL PEAK LN		N/S	PRIVATE STREET


RED BLUFFS AT THE CROSSING UNIT 2

GARAGE	G-165-172	10202	BENJAMIN NICHOLAS PL	E/W	PRIVATE STREET
GARAGE	G-173-180	10206	BENJAMIN NICHOLAS PL	E/W	PRIVATE STREET
Common Area	11	1503	CARDINAL PEAK LN	N/S	PRIVATE STREET
Common Area	12	1513	RUBY CLIFFS LN	N/S	PRIVATE STREET
Common Area	13-16		ALL INTERIOR DRIVE LANES		PRIVATE STREET
Common Area	A	10211	COVINGTON CROSS DR	E/W	PUBLIC STREET

There are no addresses on CRESTDALE LANE (N/S Public Street)

ORIGINAL DATE: 2/22/1999

CITY OF LAS VEGAS
PLANNING & DEVELOPMENT DEPARTMENT



JOHN B HERBERT, PLANNER I

RED BLUFFS AT THE CROSSING UNIT 2

Recorded in Book 88 Page 45 of Plats

200 Scale Map Location: K-25-2

Fire Dept. District Map # 2314:19

MASTER SITE ADDRESS: 10203 COVINGTON CROSS DR

BLDG	1	UNIT	111	1531	RUBY CLIFFS LN	101	N/S	PRIVATE STREET
			112			201		
			121			102		
			122			202		
			131			103		
			132			203		
			141			104		
			142			204		
BLDG	2	UNIT	211	1521	RUBY CLIFFS LN	101	N/S	PRIVATE STREET
			212			201		
			221			102		
			222			202		
			231			103		
			232			203		
			241			104		
			242			204		
BLDG	3	UNIT	311	1511	RUBY CLIFFS LN	101	N/S	PRIVATE STREET
			312			201		
			321			102		
			322			202		
			331			103		
			332			203		
			341			104		
			344			204		
BLDG	4	UNIT	411	1500	RUBY CLIFFS LN	101	N/S	PRIVATE STREET
			412			201		
			421			102		
			422			202		
			431			103		
			432			203		
			441			104		
			444			204		
BLDG	5	UNIT	511	1510	RUBY CLIFFS LN	101	N/S	PRIVATE STREET
			512			201		
			521			102		
			522			202		
			531			103		
			532			203		
			541			104		
			542			204		
BLDG	6	UNIT	611	1520	RUBY CLIFFS LN	101	N/S	PRIVATE STREET
			612			201		
			621			102		
			622			202		

RED BLUFFS AT THE CROSSING UNIT 2

BLDG	6	UNIT	631 632 641 642	1520	RUBY CLIFFS LN	103 203 104 204	N/S	PRIVATE STREET
BLDG	7	UNIT	711 712 721 722 731 732 741 742	10211	RED PUEBLO PL	101 201 102 202 103 203 104 204	E/W	PRIVATE STREET
BLDG	8	UNIT	811 812 821 822 831 832 841 842	1511	CARDINAL PEAK LN	101 201 102 202 103 203 104 204	N/S	PRIVATE STREET
BLDG	9	UNIT	911 912 921 922 931 932 941 942	1501	CARDINAL PEAK LN	101 201 102 202 103 203 104 204	N/S	PRIVATE STREET
BLDG	10	UNIT	1011 1012 1021 1022 1031 1032 1041 1042	10210	BENJAMIN NICHOLAS PL	101 201 102 202 103 203 104 204	E/W	PRIVATE STREET
GARAGE		G-101-108		1527	RUBY CLIFFS LN		N/S	PRIVATE STREET
GARAGE		G-109-116		1523	RUBY CLIFFS LN		N/S	PRIVATE STREET
GARAGE		G-117-124		1507	RUBY CLIFFS LN		N/S	PRIVATE STREET
GARAGE		G-125-132		1503	RUBY CLIFFS LN		N/S	PRIVATE STREET
GARAGE		G-133-140		10217	RED PUEBLO PL		E/W	PRIVATE STREET
GARAGE		G-141-148		10213	RED PUEBLO PL		E/W	PRIVATE STREET
GARAGE		G-149-156		1517	CARDINAL PEAK LN		N/S	PRIVATE STREET
GARAGE		G-157-164		1513	CARDINAL PEAK LN		N/S	PRIVATE STREET


RED BLUFFS AT THE CROSSING UNIT 2

GARAGE	G-165-172	10202	BENJAMIN NICHOLAS PL	E/W	PRIVATE STREET
GARAGE	G-173-180	10206	BENJAMIN NICHOLAS PL	E/W	PRIVATE STREET
Common Area	11	1503	CARDINAL PEAK LN	N/S	PRIVATE STREET
Common Area	12	1513	RUBY CLIFFS LN	N/S	PRIVATE STREET
Common Area	13-16		ALL INTERIOR DRIVE LANES		PRIVATE STREET
Common Area	A	10211	COVINGTON CROSS DR	E/W	PUBLIC STREET

There are no addresses on CRESTDALE LANE (N/S Public Street)

ORIGINAL DATE: 2/22/1999

CITY OF LAS VEGAS
PLANNING & DEVELOPMENT DEPARTMENT



JOHN B HERBERT, PLANNER I

RED BLUFFS AT THE CROSSING UNIT 2

Recorded in Book 88 Page 45 of Plats

200 Scale Map Location: K-25-2

Fire Dept. District Map # 2314:19

MASTER SITE ADDRESS: 10203 COVINGTON CROSS DR

BLDG	1	UNIT	111	1531	RUBY CLIFFS LN	101	N/S	PRIVATE STREET
			112			201		
			121			102		
			122			202		
			131			103		
			132			203		
			141			104		
			142			204		
BLDG	2	UNIT	211	1521	RUBY CLIFFS LN	101	N/S	PRIVATE STREET
			212			201		
			221			102		
			222			202		
			231			103		
			232			203		
			241			104		
			242			204		
BLDG	3	UNIT	311	1511	RUBY CLIFFS LN	101	N/S	PRIVATE STREET
			312			201		
			321			102		
			322			202		
			331			103		
			332			203		
			341			104		
			344			204		
BLDG	4	UNIT	411	1500	RUBY CLIFFS LN	101	N/S	PRIVATE STREET
			412			201		
			421			102		
			422			202		
			431			103		
			432			203		
			441			104		
			444			204		
BLDG	5	UNIT	511	1510	RUBY CLIFFS LN	101	N/S	PRIVATE STREET
			512			201		
			521			102		
			522			202		
			531			103		
			532			203		
			541			104		
			542			204		
BLDG	6	UNIT	611	1520	RUBY CLIFFS LN	101	N/S	PRIVATE STREET
			612			201		
			621			102		
			622			202		

RED BLUFFS AT THE CROSSING UNIT 2

BLDG	6	UNIT	631 632 641 642	1520	RUBY CLIFFS LN	103 203 104 204	N/S	PRIVATE STREET
BLDG	7	UNIT	711 712 721 722 731 732 741 742	10211	RED PUEBLO PL	101 201 102 202 103 203 104 204	E/W	PRIVATE STREET
BLDG	8	UNIT	811 812 821 822 831 832 841 842	1511	CARDINAL PEAK LN	101 201 102 202 103 203 104 204	N/S	PRIVATE STREET
BLDG	9	UNIT	911 912 921 922 931 932 941 942	1501	CARDINAL PEAK LN	101 201 102 202 103 203 104 204	N/S	PRIVATE STREET
BLDG	10	UNIT	1011 1012 1021 1022 1031 1032 1041 1042	10210	BENJAMIN NICHOLAS PL	101 201 102 202 103 203 104 204	E/W	PRIVATE STREET
GARAGE	G-101-108			1527	RUBY CLIFFS LN		N/S	PRIVATE STREET
GARAGE	G-109-116			1523	RUBY CLIFFS LN		N/S	PRIVATE STREET
GARAGE	G-117-124			1507	RUBY CLIFFS LN		N/S	PRIVATE STREET
GARAGE	G-125-132			1503	RUBY CLIFFS LN		N/S	PRIVATE STREET
GARAGE	G-133-140			10217	RED PUEBLO PL		E/W	PRIVATE STREET
GARAGE	G-141-148			10213	RED PUEBLO PL		E/W	PRIVATE STREET
GARAGE	G-149-156			1517	CARDINAL PEAK LN		N/S	PRIVATE STREET
GARAGE	G-157-164			1513	CARDINAL PEAK LN		N/S	PRIVATE STREET


RED BLUFFS AT THE CROSSING UNIT 2

GARAGE	G-165-172	10202	BENJAMIN NICHOLAS PL	E/W	PRIVATE STREET
GARAGE	G-173-180	10206	BENJAMIN NICHOLAS PL	E/W	PRIVATE STREET
Common Area	11	1503	CARDINAL PEAK LN	N/S	PRIVATE STREET
Common Area	12	1513	RUBY CLIFFS LN	N/S	PRIVATE STREET
Common Area	13-16		ALL INTERIOR DRIVE LANES		PRIVATE STREET
Common Area	A	10211	COVINGTON CROSS DR	E/W	PUBLIC STREET

There are no addresses on CRESTDALE LANE (N/S Public Street)

ORIGINAL DATE: 2/22/1999

CITY OF LAS VEGAS
PLANNING & DEVELOPMENT DEPARTMENT


JOHN B HERBERT, PLANNER I

