

MONTAIRE - PHASE 1

JULY 14, 1992

200 MAP: L-29-3; L-30-4  
 FIRE MAPS #2315::49,59 & #2316::41,51

BLOCK 1	LOT	1	9201	PITCHING WEDGE DRIVE	E/W	PRIVATE DRIVE				
		2	9205							
		3	9209							
		4	9213							
		5	9217							
		6	9221							
		7	9225							
		8	9229							
		9	9233							
		10	9237							
		11	9241							
		12	9245							
		13	9249							
		14	9253							
		15	9257							
		16	9261							
		17	9265							
BLOCK 2	LOT	87	1016	PRO PLAYERS DRIVE	N/S	PRIVATE DRIVE				
		88	1012							
		89	1008							
		90	1004							
		91	1000							
		92	924							
		93	916							
		94	912							
		95	908							
		96	904							
	97	900								
BLOCK 3	LOT	203	9233	SUNNYFIELD DRIVE	E/W	PRIVATE DRIVE				
		204	9229							
		205	9225							
		206	9221							
		207	9217							
		208	9213							
		209	9209							
		210	9205							
		211	9201							
		212	9121							
		213	9117							
		214	9113							
	BLOCK 3	LOT	215				925	PRO PLAYERS DRIVE	N/S	PRIVATE DRIVE
			216				921			
		217	917							
		218	913							
BLOCK 3	LOT	219	9208	PITCHING WEDGE DRIVE	E/W	PRIVATE DRIVE				
		220	9212							
		221	9216							
		222	9220							
		223	9224							
		224	9228							
		225	9232							
		226	9236							
		227	9240							
		228	9244							

MONTAIRE - PHASE 1  
JULY 14, 1992

PAGE 2                      200 MAP: L-29-3; L-30-4  
FIRE MAPS #2315::49,59 & #2316::41,51

BLOCK 4	LOT	174	9205	EAGLE RIDGE DRIVE	E/W	PRIVATE DRIVE
		175	9201			
		176	9145			
		177	9141			
		178	9137			
		179	9133			
		180	9129			
		181	9125			
		182	9121			
		183	9117			
		184	9113			

BLOCK 4	LOT	185	9100	SUNNYFIELD DRIVE	E/W	PRIVATE DRIVE
		186	9104			
		187	9108			
		188	9112			
		189	9116			
		190	9120			
		191	9200			
		192	9204			
		193	9208			
		194	9212			
		195	9216			
		196	9220			
		197	9224			
		198	9228			

BLOCK 5	LOT	76	9200	EAGLE RIDGE DRIVE	E/W	PRIVATE DRIVE
		77	9140			
		78	9136			
		79	9132			
		80	9124			
		81	9120			
		82	9116			
		83	9112			
		84	9108			
		85	9104			
		86	9100			

COMMON AREA:

LOT	A	1020	PRO PLAYERS DRIVE	N/S	PRIVATE DRIVE
LOT	E	9254	PITCHING WEDGE DRIVE	E/W	PRIVATE DRIVE
LOT	F	1003	INVITATIONAL DRIVE	N/S	PRIVATE DRIVE
	G	1006			
	H	1002			
	J	1007			

STREET WITH NO ADDRESSES: HILLSHIRE DRIVE                      E/W      PUBLIC STREET

CITY OF LAS VEGAS  
DEPARTMENT OF COMMUNITY  
PLANNING & DEVELOPMENT  
MATT PINJUV, PLANNER II

## MONTAIRE - PHASE 1

JULY 14, 1992

200 MAP: L-29-3; L-30-4  
FIRE MAPS #2315::49,59 & #2316::41,51

BLOCK 1	LOT	1	9201	PITCHING WEDGE DRIVE	E/W	PRIVATE DRIVE					
		2	9205								
		3	9209								
		4	9213								
		5	9217								
		6	9221								
		7	9225								
		8	9229								
		9	9233								
		10	9237								
		11	9241								
		12	9245								
		13	9249								
		14	9253								
		15	9257								
		16	9261								
		17	9265								
BLOCK 2	LOT	87	1016	PRO PLAYERS DRIVE	N/S	PRIVATE DRIVE					
		88	1012								
		89	1008								
		90	1004								
		91	1000								
		92	924								
		93	916								
		94	912								
		95	908								
		96	904								
97	900										
BLOCK 3	LOT	203	9233	SUNNYFIELD DRIVE	E/W	PRIVATE DRIVE					
		204	9229								
		205	9225								
		206	9221								
		207	9217								
		208	9213								
		209	9209								
		210	9205								
		211	9201								
		212	9121								
		213	9117								
		214	9113								
		BLOCK 3	LOT				215	925	PRO PLAYERS DRIVE	N/S	PRIVATE DRIVE
							216	921			
217	917										
218	913										
BLOCK 3	LOT	219	9208	PITCHING WEDGE DRIVE	E/W	PRIVATE DRIVE					
		220	9212								
		221	9216								
		222	9220								
		223	9224								
		224	9228								
		225	9232								
		226	9236								
		227	9240								
		228	9244								

MONTAIRE - PHASE 1  
JULY 14, 1992

PAGE 2                      200 MAP: L-29-3; L-30-4  
FIRE MAPS #2315::49,59 & #2316::41,51

BLOCK 4	LOT	174	9205	EAGLE RIDGE DRIVE	E/W	PRIVATE DRIVE
		175	9201			
		176	9145			
		177	9141			
		178	9137			
		179	9133			
		180	9129			
		181	9125			
		182	9121			
		183	9117			
		184	9113			

BLOCK 4	LOT	185	9100	SUNNYFIELD DRIVE	E/W	PRIVATE DRIVE
		186	9104			
		187	9108			
		188	9112			
		189	9116			
		190	9120			
		191	9200			
		192	9204			
		193	9208			
		194	9212			
		195	9216			
		196	9220			
		197	9224			
		198	9228			

BLOCK 5	LOT	76	9200	EAGLE RIDGE DRIVE	E/W	PRIVATE DRIVE
		77	9140			
		78	9136			
		79	9132			
		80	9124			
		81	9120			
		82	9116			
		83	9112			
		84	9108			
		85	9104			
		86	9100			

COMMON AREA:

LOT	A	1020	PRO PLAYERS DRIVE	N/S	PRIVATE DRIVE
LOT	E	9254	PITCHING WEDGE DRIVE	E/W	PRIVATE DRIVE
LOT	F	1003	INVITATIONAL DRIVE	N/S	PRIVATE DRIVE
	G	1006			
	H	1002			
	J	1007			

STREET WITH NO ADDRESSES: HILLSHIRE DRIVE                      E/W      PUBLIC STREET

CITY OF LAS VEGAS  
DEPARTMENT OF COMMUNITY  
PLANNING & DEVELOPMENT  
MATT PINJUV, PLANNER II

MONTAIRE - PHASE 1

JULY 14, 1992

200 MAP: L-29-3; L-30-4  
 FIRE MAPS #2315::49,59 & #2316::41,51

BLOCK 1	LOT	1	9201	PITCHING WEDGE DRIVE	E/W	PRIVATE DRIVE
		2	9205			
		3	9209			
		4	9213			
		5	9217			
		6	9221			
		7	9225			
		8	9229			
		9	9233			
		10	9237			
		11	9241			
		12	9245			
		13	9249			
		14	9253			
		15	9257			
		16	9261			
		17	9265			
BLOCK 2	LOT	87	1016	PRO PLAYERS DRIVE	N/S	PRIVATE DRIVE
		88	1012			
		89	1008			
		90	1004			
		91	1000			
		92	924			
		93	916			
		94	912			
		95	908			
		96	904			
97	900					
BLOCK 3	LOT	203	9233	SUNNYFIELD DRIVE	E/W	PRIVATE DRIVE
		204	9229			
		205	9225			
		206	9221			
		207	9217			
		208	9213			
		209	9209			
		210	9205			
		211	9201			
		212	9121			
		213	9117			
		214	9113			
BLOCK 3	LOT	215	925	PRO PLAYERS DRIVE	N/S	PRIVATE DRIVE
		216	921			
		217	917			
		218	913			
BLOCK 3	LOT	219	9208	PITCHING WEDGE DRIVE	E/W	PRIVATE DRIVE
		220	9212			
		221	9216			
		222	9220			
		223	9224			
		224	9228			
		225	9232			
		226	9236			
		227	9240			
		228	9244			

MONTAIRE - PHASE 1  
JULY 14, 1992

PAGE 2                    200 MAP: L-29-3; L-30-4  
FIRE MAPS #2315::49,59 & #2316::41,51

BLOCK 4	LOT	174	9205	EAGLE RIDGE DRIVE	E/W	PRIVATE DRIVE
		175	9201			
		176	9145			
		177	9141			
		178	9137			
		179	9133			
		180	9129			
		181	9125			
		182	9121			
		183	9117			
		184	9113			

BLOCK 4	LOT	185	9100	SUNNYFIELD DRIVE	E/W	PRIVATE DRIVE
		186	9104			
		187	9108			
		188	9112			
		189	9116			
		190	9120			
		191	9200			
		192	9204			
		193	9208			
		194	9212			
		195	9216			
		196	9220			
		197	9224			
		198	9228			

BLOCK 5	LOT	76	9200	EAGLE RIDGE DRIVE	E/W	PRIVATE DRIVE
		77	9140			
		78	9136			
		79	9132			
		80	9124			
		81	9120			
		82	9116			
		83	9112			
		84	9108			
		85	9104			
		86	9100			

COMMON AREA:

LOT	A	1020	PRO PLAYERS DRIVE	N/S	PRIVATE DRIVE
LOT	E	9254	PITCHING WEDGE DRIVE	E/W	PRIVATE DRIVE
LOT	F	1003	INVITATIONAL DRIVE	N/S	PRIVATE DRIVE
	G	1006			
	H	1002			
	J	1007			

STREET WITH NO ADDRESSES: HILLSHIRE DRIVE                    E/W    PUBLIC STREET

CITY OF LAS VEGAS  
DEPARTMENT OF COMMUNITY  
PLANNING & DEVELOPMENT  
MATT PINJUV, PLANNER II

## MONTAIRE - PHASE 1

JULY 14, 1992

200 MAP: L-29-3; L-30-4  
FIRE MAPS #2315::49,59 & #2316::41,51

BLOCK 1	LOT	1	9201	PITCHING WEDGE DRIVE	E/W	PRIVATE DRIVE
		2	9205			
		3	9209			
		4	9213			
		5	9217			
		6	9221			
		7	9225			
		8	9229			
		9	9233			
		10	9237			
		11	9241			
		12	9245			
		13	9249			
		14	9253			
		15	9257			
		16	9261			
		17	9265			
BLOCK 2	LOT	87	1016	PRO PLAYERS DRIVE	N/S	PRIVATE DRIVE
		88	1012			
		89	1008			
		90	1004			
		91	1000			
		92	924			
		93	916			
		94	912			
		95	908			
		96	904			
		97	900			
BLOCK 3	LOT	203	9233	SUNNYFIELD DRIVE	E/W	PRIVATE DRIVE
		204	9229			
		205	9225			
		206	9221			
		207	9217			
		208	9213			
		209	9209			
		210	9205			
		211	9201			
		212	9121			
		213	9117			
		214	9113			
BLOCK 3	LOT	215	925	PRO PLAYERS DRIVE	N/S	PRIVATE DRIVE
		216	921			
		217	917			
		218	913			
BLOCK 3	LOT	219	9208	PITCHING WEDGE DRIVE	E/W	PRIVATE DRIVE
		220	9212			
		221	9216			
		222	9220			
		223	9224			
		224	9228			
		225	9232			
		226	9236			
		227	9240			
		228	9244			

MONTAIRE - PHASE 1  
JULY 14, 1992

PAGE 2                    200 MAP: L-29-3; L-30-4  
FIRE MAPS #2315::49,59 & #2316::41,51

BLOCK 4	LOT	174	9205	EAGLE RIDGE DRIVE	E/W	PRIVATE DRIVE
		175	9201			
		176	9145			
		177	9141			
		178	9137			
		179	9133			
		180	9129			
		181	9125			
		182	9121			
		183	9117			
		184	9113			

BLOCK 4	LOT	185	9100	SUNNYFIELD DRIVE	E/W	PRIVATE DRIVE
		186	9104			
		187	9108			
		188	9112			
		189	9116			
		190	9120			
		191	9200			
		192	9204			
		193	9208			
		194	9212			
		195	9216			
		196	9220			
		197	9224			
		198	9228			

BLOCK 5	LOT	76	9200	EAGLE RIDGE DRIVE	E/W	PRIVATE DRIVE
		77	9140			
		78	9136			
		79	9132			
		80	9124			
		81	9120			
		82	9116			
		83	9112			
		84	9108			
		85	9104			
		86	9100			


COMMON AREA:

LOT	A	1020	PRO PLAYERS DRIVE	N/S	PRIVATE DRIVE
LOT	E	9254	PITCHING WEDGE DRIVE	E/W	PRIVATE DRIVE
LOT	F	1003	INVITATIONAL DRIVE	N/S	PRIVATE DRIVE
	G	1006			
	H	1002			
	J	1007			

STREET WITH NO ADDRESSES: HILLSHIRE DRIVE                    E/W    PUBLIC STREET

CITY OF LAS VEGAS  
DEPARTMENT OF COMMUNITY  
PLANNING & DEVELOPMENT  
MATT PINJUV, PLANNER II

# 3601



Certificate of Amendment

July 20, 1992

Ms. Rita M. Lumos, P.L.S.  
City Surveyor, City of Las Vegas  
400 E. Stewart  
Las Vegas, Nevada 89101

DOCUMENT: Final map of Montaire - Phase 1, filed in the Office of the Clark County Recorder in Book 53, Page 35 of Plats Official Records Book Number 920702, as Document Number 01293.

LEGAL DESCRIPTION: Lying in a portion of sections 29 & 30, Township 20 South, Range 60 East, M.D.M., City of Las Vegas, Clark County, Nevada.

RECORDING DATE: June 30, 1992.

Dear Ms. Lumos:

Please be advised that in accordance with NRS 278.473, I Charles D. Kircher, PLS 8431, acting as agent for Church Engineering, Inc., amend the following items on the above referenced map:

1. Amend the general legal under the map title to read "A PORTION OF PARCEL 2 AS SHOWN ON THE AMENDED PARCEL MAP IN FILE 72, PAGE 85 OF PARCEL MAPS, BOOK 920630, NO. 01222, OFFICIAL RECORDS, CLARK COUNTY, NEVADA, LYING WITHIN SECTIONS 29 & 30, TOWNSHIP 20 SOUTH, RANGE 60 EAST, M.D.M., CITY OF LAS VEGAS, CLARK COUNTY, NEVADA."
2. Designate the common element of 79 square feet shown in Invitational Drive as "COMMON ELEMENT LOT I".

RETURN TO:


Church Engineering, Inc. Consulting Engineers  
Planners  
Fax (702) 878-7758 Surveyors

6600 West Charleston Blvd., Suite 140  
Las Vegas, Nevada 89102  
Telephone (702) 878-6244

3. Designate all private streets as shown on said map as "LOT J".

Sincerely,


*Charles D. Kircher*  
Charles D. Kircher, PLS



7-20-92

I hereby certify that I have examined the certificate of amendment and that the changes to the original document specified therein are provided for in applicable sections of NRS 278.010 to 278.630, inclusive, 625.340 to 625.380, inclusive, and local ordinances adopted pursuant thereto, and I am satisfied that this certificate of amendment so amends the document as to make it technically correct.

*Rita M. Lumos*  
City Surveyor, City of Las Vegas  
Rita M. Lumos, PLS  
Nevada Certificate No. 5094



7/24/92

CLARK COUNTY, NEVADA			
JOAN L. SWIFT, RECORDER			
RECORDED AT REQUEST OF:			
CHURCH ENGINEERING INC			
07-27-92	13:08	SEN	3
BOOK: 920727	INST: 00695		
FEE: 6.00	RPT: .00		
CA PARCEL MAP			
CONFORMED COPY HAS NOT BEEN COMPARED TO THE ORIGINAL			

Certificate of Amendment (cont.)  
Montaire - Phase 1  
Book 53, Page 35  
2 of 2