

RIDGEVIEW WEST II -  
UNIT 10

JULY 6, 1993

FIRE MAP #2317::52  
200 MAP:L-28-3

BLOCK 1	LOT	38	1008	CARMEL SHORES DRIVE	N/S	PUBLIC STREET
		39	1004			
		40	1000			
		41	932			
		42	928			
		43	924			
		44	920			
		45	916			
		46	912			
		47	908			
		48	904			
		49	900			
BLOCK 2	LOT	50	901	CARMEL SHORES DRIVE	N/S	PUBLIC STREET
		51	905			
		52	909			
		53	913			
		54	917			
BLOCK 2	LOT	55	8301	MONICO VALLEY COURT	E/W	PUBLIC STREET
		56	8305			
		57	8309			
		58	8313			
		59	8317			
		60	8321			
		61	8325			
		62	8329			
		63	8357			
		64	8361			
		65	8365			
		66	8369			
		67	8368			
		68	8364			
		69	8360			
		70	8356			
		71	8352			
		72	8348			
		73	8344			
		74	8340			
		75	8336			
		76	8332			
		77	8328			
		78	8324			
		79	8320			
		80	8316			
		81	8312			
		82	8308			
		83	8304			
		84	8300			

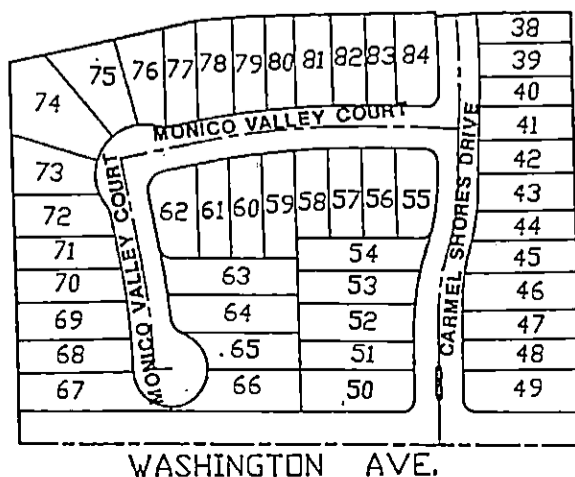
STREET WITH NO ADDRESSES: WASHINGTON AVENUE

CITY OF LAS VEGAS  
DEPARTMENT OF COMMUNITY  
PLANNING & DEVELOPMENT

*MP* MATT PINJUV, PLANNER

MP/dr

MASTER SUBDIVISION ADDRESS: 1003 CARMEL SHORES DRIVE



RIDGEVIEW WEST II -  
UNIT 10

JULY 6, 1993

FIRE MAP #2317::52  
200 MAP:L-28-3

BLOCK 1	LOT	38	1008	CARMEL SHORES DRIVE	N/S	PUBLIC STREET
		39	1004			
		40	1000			
		41	932			
		42	928			
		43	924			
		44	920			
		45	916			
		46	912			
		47	908			
		48	904			
		49	900			
BLOCK 2	LOT	50	901	CARMEL SHORES DRIVE	N/S	PUBLIC STREET
		51	905			
		52	909			
		53	913			
		54	917			
BLOCK 2	LOT	55	8301	MONICO VALLEY COURT	E/W	PUBLIC STREET
		56	8305			
		57	8309			
		58	8313			
		59	8317			
		60	8321			
		61	8325			
		62	8329			
		63	8357			
		64	8361			
		65	8365			
		66	8369			
		67	8368			
		68	8364			
		69	8360			
		70	8356			
		71	8352			
		72	8348			
		73	8344			
		74	8340			
		75	8336			
		76	8332			
		77	8328			
		78	8324			
		79	8320			
		80	8316			
		81	8312			
		82	8308			
		83	8304			
		84	8300			

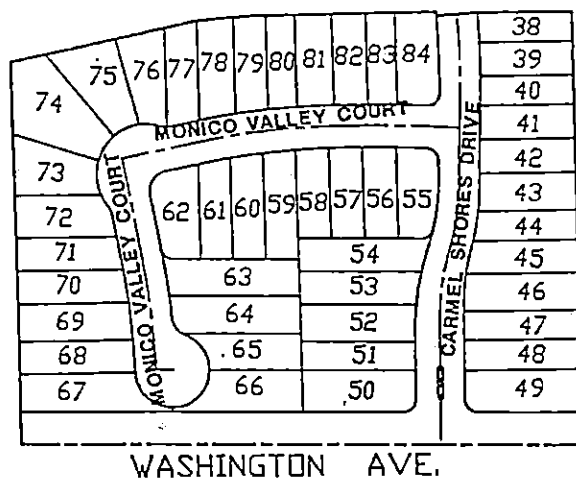
STREET WITH NO ADDRESSES: WASHINGTON AVENUE

CITY OF LAS VEGAS  
DEPARTMENT OF COMMUNITY  
PLANNING & DEVELOPMENT

*[Signature]* MATT PINJUV, PLANNER

MP/dr

MASTER SUBDIVISION ADDRESS: 1003 CARMEL SHORES DRIVE



RIDGEVIEW WEST II -  
UNIT 10

JULY 6, 1993

FIRE MAP #2317::52  
200 MAP:L-28-3

BLOCK 1	LOT	38	1008	CARMEL SHORES DRIVE	N/S	PUBLIC STREET
		39	1004			
		40	1000			
		41	932			
		42	928			
		43	924			
		44	920			
		45	916			
		46	912			
		47	908			
		48	904			
		49	900			
BLOCK 2	LOT	50	901	CARMEL SHORES DRIVE	N/S	PUBLIC STREET
		51	905			
		52	909			
		53	913			
		54	917			
BLOCK 2	LOT	55	8301	MONICO VALLEY COURT	E/W	PUBLIC STREET
		56	8305			
		57	8309			
		58	8313			
		59	8317			
		60	8321			
		61	8325			
		62	8329			
		63	8357			
		64	8361			
		65	8365			
		66	8369			
		67	8368			
		68	8364			
		69	8360			
		70	8356			
		71	8352			
		72	8348			
		73	8344			
		74	8340			
		75	8336			
		76	8332			
		77	8328			
		78	8324			
		79	8320			
		80	8316			
		81	8312			
		82	8308			
		83	8304			
		84	8300			

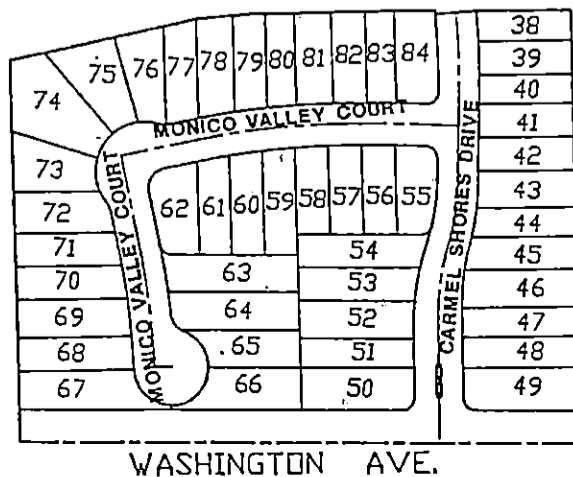
STREET WITH NO ADDRESSES: WASHINGTON AVENUE

CITY OF LAS VEGAS  
DEPARTMENT OF COMMUNITY  
PLANNING & DEVELOPMENT

*[Signature]* MATT PINJUV, PLANNER

MP/dr

MASTER SUBDIVISION ADDRESS: 1003 CARMEL SHORES DRIVE



RIDGEVIEW WEST II -  
UNIT 10

JULY 6, 1993

FIRE MAP #2317::52  
200 MAP:L-28-3

BLOCK 1	LOT	38	1008	CARMEL SHORES DRIVE	N/S	PUBLIC STREET
		39	1004			
		40	1000			
		41	932			
		42	928			
		43	924			
		44	920			
		45	916			
		46	912			
		47	908			
48	904					
49	900					
BLOCK 2	LOT	50	901	CARMEL SHORES DRIVE	N/S	PUBLIC STREET
		51	905			
		52	909			
		53	913			
		54	917			
BLOCK 2	LOT	55	8301	MONICO VALLEY COURT	E/W	PUBLIC STREET
		56	8305			
		57	8309			
		58	8313			
		59	8317			
		60	8321			
		61	8325			
		62	8329			
		63	8357			
		64	8361			
		65	8365			
		66	8369			
		67	8368			
		68	8364			
		69	8360			
		70	8356			
		71	8352			
		72	8348			
		73	8344			
		74	8340			
		75	8336			
76	8332					
77	8328					
78	8324					
79	8320					
80	8316					
81	8312					
82	8308					
83	8304					
84	8300					

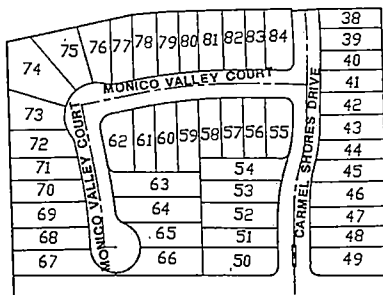
STREET WITH NO ADDRESSES: WASHINGTON AVENUE

CITY OF LAS VEGAS  
DEPARTMENT OF COMMUNITY  
PLANNING & DEVELOPMENT

*[Signature]* MATT PINJUV, PLANNER

MP/dr

MASTER SUBDIVISION ADDRESS: 1003 CARMEL SHORES DRIVE



WASHINGTON AVE.



RIDGEVIEW WEST II -  
UNIT 10


JULY 6, 1993

FIRE MAP #2317::52  
200 MAP:L-28-3

BLOCK 1	LOT	38	1008	CARMEL SHORES DRIVE	N/S	PUBLIC STREET
		39	1004			
		40	1000			
		41	932			
		42	928			
		43	924			
		44	920			
		45	916			
		46	912			
		47	908			
48	904					
49	900					
BLOCK 2	LOT	50	901	CARMEL SHORES DRIVE	N/S	PUBLIC STREET
		51	905			
		52	909			
		53	913			
		54	917			
BLOCK 2	LOT	55	8301	MONICO VALLEY COURT	E/W	PUBLIC STREET
		56	8305			
		57	8309			
		58	8313			
		59	8317			
		60	8321			
		61	8325			
		62	8329			
		63	8357			
		64	8361			
		65	8365			
		66	8369			
		67	8368			
		68	8364			
		69	8360			
		70	8356			
		71	8352			
		72	8348			
		73	8344			
		74	8340			
75	8336					
76	8332					
77	8328					
78	8324					
79	8320					
80	8316					
81	8312					
82	8308					
83	8304					
84	8300					

STREET WITH NO ADDRESSES: WASHINGTON AVENUE

CITY OF LAS VEGAS  
DEPARTMENT OF COMMUNITY  
PLANNING & DEVELOPMENT

 MATT PINJUV, PLANNER

MP/dr

MASTER SUBDIVISION ADDRESS: 1003 CARMEL SHORES DRIVE

