

VALLEY CREST II - WEST

Recorded in Book 117 Page 030 of Plats

MASTER SITE ADDRESS: 10010 FARM RD

Fire Department District Map Number:

01415-42

<u>Block</u>	<u>Lot</u>	<u>Address</u>
7	111	10005 CENTRAL VALLEY AVE
	112	10001
	113	9945
	114	9941
	115	9937
	116	9933
	117	7612 CHASE HALLOW ST
	118	7616
	119	7620
	120	7624
	121	7628
	122	7632
	123	9936 SHARP RIDGE AVE
	124	9940
	125	9944
	126	9948
	127	10004
	128	10008
	129	10016
	130	10020
	131	10024
	132	10028
	133	10032
	134	10036
	135	7625 DUET SPRINGS ST
	136	7621
	137	7617
	138	7613
	139	7609
	140	7605
	141	10029 CENTRAL VALLEY AVE
	142	10025
	143	10021
	144	10017

VALLEY CREST II - WEST

Recorded in Book 117 Page 030 of Plats

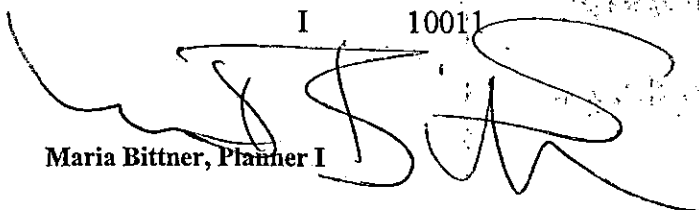
MASTER SITE ADDRESS: 10010 FARM RD

Fire Department District Map Number:

01415-42

<u>Block</u>	<u>Lot</u>	<u>Address</u>
8	145	10028 CENTRAL VALLEY AVE
	146	10024
	147	7609 OKRA PLAINS ST
	148	7613
	149	7617
	150	7621
	151	7624
	152	7620
	153	7616
	154	7612
	155	9948 CENTRAL VALLEY AVE
	156	9944
	157	7617 CHASE HALLOW ST
	158	7621
	159	9941 SHARP RIDGE AVE
	160	9945
	161	10001
	162	10005
	163	10017
	164	10021
	165	10025
	166	10029
	167	7620 DUET SPRINGS ST
	168	7616
	J	10012 SHARP RIDGE AVE
	I	10011

Maria Bittner, Planner I



VALLEY CREST II - WEST

Recorded in Book 117 Page 030 of Plats

MASTER SITE ADDRESS: 10010 FARM RD

Fire Department District Map Number:

01415-42

<u>Block</u>	<u>Lot</u>	<u>Address</u>
7	111	10005 CENTRAL VALLEY AVE
	112	10001
	113	9945
	114	9941
	115	9937
	116	9933
	117	7612 CHASE HALLOW ST
	118	7616
	119	7620
	120	7624
	121	7628
	122	7632
	123	9936 SHARP RIDGE AVE
	124	9940
	125	9944
	126	9948
	127	10004
	128	10008
	129	10016
	130	10020
	131	10024
	132	10028
	133	10032
	134	10036
	135	7625 DUET SPRINGS ST
	136	7621
	137	7617
	138	7613
	139	7609
	140	7605
	141	10029 CENTRAL VALLEY AVE
	142	10025
	143	10021
	144	10017

VALLEY CREST II - WEST

Recorded in Book 117 Page 030 of Plats

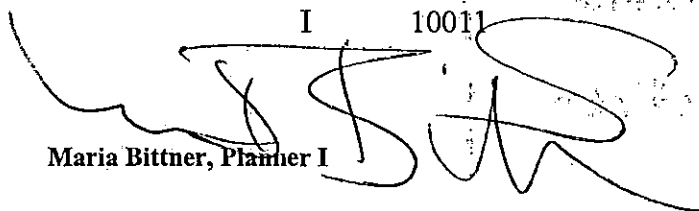
MASTER SITE ADDRESS: 10010 FARM RD

Fire Department District Map Number:

01415-42

<u>Block</u>	<u>Lot</u>	<u>Address</u>
8	145	10028 CENTRAL VALLEY AVE
	146	10024
	147	7609 OKRA PLAINS ST
	148	7613
	149	7617
	150	7621
	151	7624
	152	7620
	153	7616
	154	7612
	155	9948 CENTRAL VALLEY AVE
	156	9944
	157	7617 CHASE HALLOW ST
	158	7621
	159	9941 SHARP RIDGE AVE
	160	9945
	161	10001
	162	10005
	163	10017
	164	10021
	165	10025
	166	10029
	167	7620 DUET SPRINGS ST
	168	7616
	J	10012 SHARP RIDGE AVE
	I	10011

Maria Bittner, Planner I



VALLEY CREST II - WEST

Recorded in Book 117 Page 030 of Plats

MASTER SITE ADDRESS: 10010 FARM RD

Fire Department District Map Number:

01415-42

<u>Block</u>	<u>Lot</u>	<u>Address</u>
7	111	10005 CENTRAL VALLEY AVE
	112	10001
	113	9945
	114	9941
	115	9937
	116	9933
	117	7612 CHASE HALLOW ST
	118	7616
	119	7620
	120	7624
	121	7628
	122	7632
	123	9936 SHARP RIDGE AVE
	124	9940
	125	9944
	126	9948
	127	10004
	128	10008
	129	10016
	130	10020
	131	10024
	132	10028
	133	10032
	134	10036
	135	7625 DUET SPRINGS ST
	136	7621
	137	7617
	138	7613
	139	7609
	140	7605
	141	10029 CENTRAL VALLEY AVE
	142	10025
	143	10021
	144	10017

VALLEY CREST II - WEST

Recorded in Book 117 Page 030 of Plats

MASTER SITE ADDRESS: 10010 FARM RD

Fire Department District Map Number:

01415-42

<u>Block</u>	<u>Lot</u>	<u>Address</u>
8	145	10028 CENTRAL VALLEY AVE
	146	10024
	147	7609 OKRA PLAINS ST
	148	7613
	149	7617
	150	7621
	151	7624
	152	7620
	153	7616
	154	7612
	155	9948 CENTRAL VALLEY AVE
	156	9944
	157	7617 CHASE HALLOW ST
	158	7621
	159	9941 SHARP RIDGE AVE
	160	9945
	161	10001
	162	10005
	163	10017
	164	10021
	165	10025
	166	10029
	167	7620 DUET SPRINGS ST
	168	7616
	J	10012 SHARP RIDGE AVE
	I	10011


Maria Bittner, Planner I

VALLEY CREST II - WEST

Recorded in Book 117 Page 030 of Plats

MASTER SITE ADDRESS: 10010 FARM RD

Fire Department District Map Number:

01415-42

<u>Block</u>	<u>Lot</u>	<u>Address</u>
7	111	10005 CENTRAL VALLEY AVE
	112	10001
	113	9945
	114	9941
	115	9937
	116	9933
	117	7612 CHASE HALLOW ST
	118	7616
	119	7620
	120	7624
	121	7628
	122	7632
	123	9936 SHARP RIDGE AVE
	124	9940
	125	9944
	126	9948
	127	10004
	128	10008
	129	10016
	130	10020
	131	10024
	132	10028
	133	10032
	134	10036
	135	7625 DUET SPRINGS ST
	136	7621
	137	7617
	138	7613
	139	7609
	140	7605
	141	10029 CENTRAL VALLEY AVE
	142	10025
	143	10021
	144	10017

VALLEY CREST II - WEST

Recorded in Book 117 Page 030 of Plats

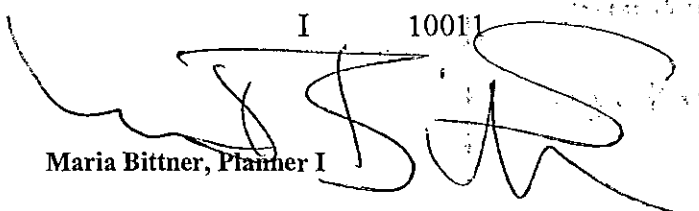
MASTER SITE ADDRESS: 10010 FARM RD

Fire Department District Map Number:

01415-42

<u>Block</u>	<u>Lot</u>	<u>Address</u>
8	145	10028 CENTRAL VALLEY AVE
	146	10024
	147	7609 OKRA PLAINS ST
	148	7613
	149	7617
	150	7621
	151	7624
	152	7620
	153	7616
	154	7612
	155	9948 CENTRAL VALLEY AVE
	156	9944
	157	7617 CHASE HALLOW ST
	158	7621
	159	9941 SHARP RIDGE AVE
	160	9945
	161	10001
	162	10005
	163	10017
	164	10021
	165	10025
	166	10029
	167	7620 DUET SPRINGS ST
	168	7616
	J	10012 SHARP RIDGE AVE
	I	10011

Maria Bittner, Planner I



VALLEY CREST II - WEST

(A COMMON INTEREST COMMUNITY)

BEING GOVERNMENT LOTS 17, 18 AND 19 OF SECTION 18, TOWNSHIP 19 SOUTH, RANGE 80 EAST, 14th M., CITY OF LAS VEGAS, CLARK COUNTY, NEVADA

