

FIRST AMENDMENT

BILL NO. 2021-26

ORDINANCE NO. 6788

AN ORDINANCE TO ADOPT THE CITY OF LAS VEGAS 2050 MASTER PLAN; REPEAL THE LAS VEGAS 2020 MASTER PLAN, INCLUDING THE ELEMENTS OF THE 2020 PLAN THAT HAVE BEEN ADDED OR AMENDED SINCE THAT PLAN'S ADOPTION; MAKE CORRESPONDING ADJUSTMENTS TO VARIOUS PROVISIONS OF LVMC TITLE 19; AND PROVIDE FOR OTHER RELATED MATTERS.

Proposed by: Tom Perrigo, Chief Operations and Development Officer

Summary: Adopts the City of Las Vegas 2050 Master Plan; repeals the Las Vegas 2020 Master Plan, as well as the elements of the 2020 Plan that have been added or amended since that Plan's adoption; and makes corresponding adjustments to various provisions of LVMC Title 19.

THE CITY COUNCIL OF THE CITY OF LAS VEGAS DOES HEREBY ORDAIN AS FOLLOWS:

SECTION 1: That certain document entitled "City of Las Vegas 2050 Master Plan," the material provisions of which were approved by vote of the Planning Commission on April 13, 2021, and the provisions of which were approved by City Council vote on June 2, 2021, is hereby adopted by reference in accordance with NRS 278.220. That document, hereafter the "2050 Master Plan." contains all elements required by NRS 278.160 to be included in a city's master plan.

SECTION 2: Except as otherwise provided in Section 3 of this Ordinance, the following documents are hereby repealed:

(A) That certain document entitled "Las Vegas 2020 Master Plan," adopted by Ordinance No. 5250.

(B) All elements of the Las Vegas 2020 Master Plan that have been added or amended subsequent to the adoption of that Plan.

SECTION 3: Any maps, figures, terms, or other aspects of the Las Vegas 2020 Master Plan that are referred to or incorporated by provisions of LVMC Title 19 or any other ordinance or regulatory document shall continue in effect, but only to the extent deemed necessary or appropriate in order to give

1 meaning to the reference or incorporation. In addition, the Trails Element of the Las Vegas 2020 Master Plan,
2 as adopted by Ordinance No. 6237 and subsequently amended, hereafter the "Trails Element," shall remain
3 in effect until the adoption of an ordinance amending LVMC Chapter 19.04 to specifically address the means
4 of implementing the aspects of the City of Las Vegas 2050 Master Plan that pertain to trails. Until the
5 adoption of that ordinance, the Trails Element shall control in the event of any conflict or inconsistency with
6 a corresponding element or aspect of the City of Las Vegas 2050 Master Plan.

7 SECTION 4: Pursuant to NRS 278.230, the City Council is required to use appropriate
8 means to put into effect any master plan it adopts, with the intent to have that plan serve as 1) a pattern and
9 guide for that kind of orderly physical growth and development of the City which will cause the least amount
10 of natural resource impairment and will conform to the adopted population plan, and ensure an adequate
11 supply of housing, including affordable housing; and 2) a basis for the efficient expenditure of City funds
12 relating to the elements of the master plan. Among the means the City Council has used in the past and will
13 use in the future to implement a master plan are the adoption of other and related planning documents and
14 the adoption and enforcement of zoning regulations by means of ordinance. In addition, with respect to the
15 2050 Master Plan adopted by this Ordinance, the City Council authorizes and directs the City Manager, to
16 the extent practicable, to implement the 2050 Master Plan through the departments of the City, any designated
17 staff, and otherwise as described in, but without being limited by, Chapter 5 of the 2050 Master Plan. Such
18 efforts may include:

19 (A) Regularly adopting interim Strategic Action Plans and departmental business plans
20 that incorporate the priorities of the City Council and the recommended goals, key actions, and
21 implementation strategies identified throughout the 2050 Master Plan, and that align with the City's adopted
22 budget.

23 (B) Carrying out policies and regulations that have been duly adopted by the City
24 Council or City Manager.

25 (C) Completing capital improvement projects pursuant to a conforming adopted capital
26 improvement plan.

1 (D) Entering into partnerships and actively collaborating with regional and community
2 stakeholders.

3 (E) Requesting appropriate legislative changes to effectuate the plan, streamline good
4 governance, and enable government efficiency.

5 (F) Ensuring that any future sub-plans, studies, inventories, strategies, surveys, and
6 assessments largely conform and are consistent with the 2050 Master Plan.

7 (G) Maintaining an accessible dashboard on the City's website that displays the status
8 of the 2050 Master Plan's identified outcomes, key actions and implementation strategies, as well as other
9 useful information.

10 SECTION 5: The 2050 Master Plan designates sixteen "Areas of the City" representing
11 the collection of neighborhoods, districts, and nodes of various parts of the City, all as described within
12 Chapter 2. The City Council authorizes and directs:

13 (A) The Department of Planning to maintain an official map depicting the "Areas of the
14 City" and describe the existing conditions, demographics, socio-economics, and proposed projects and
15 implementation activities of each respective area.

16 (B) The City, through its departments, to work with persons representative of each area
17 to develop respective special area plans and establish priorities for implementing recommended
18 improvements.

19 SECTION 6: As part of the Land Use Component, the 2050 Master Plan introduces five
20 new land use "place types" that will function much like traditional land use designations within the 2050
21 Master Plan (sometimes referred to by the City as General Plan designations) but will facilitate future
22 rezoning actions to help achieve land use goals within the 2050 Master Plan. The "place types" are known as
23 "Transit Oriented Development 1," "Transit Oriented Development 2," "Transit Oriented Corridor 1,"
24 "Transit Oriented Corridor 2," and "Neighborhood Mixed Use Center" (abbreviated, respectively, as TOD-
25 1, TOD-2, TOC-1, TOC-2, and NMXU). In connection with the adoption of the 2050 Master Plan, it has
26 been proposed to change the land use designations of approximately 3,000 parcels to correspond to one of

1 the new “place types.” Those parcels whose designations are changed by this Ordinance are listed in the
2 document that is attached to and incorporated within this Ordinance. The existing land use designation for
3 each parcel listed is shown in the column with the heading “Current General Plan,” and the corresponding
4 “place type” for each parcel is shown in the column with the heading “Proposed General Plan.” Although
5 this Ordinance assigns new Master Plan-related land use designations to the listed parcels in the form of
6 “place types,” the zoning designations of those parcels remain in place under rezoned in the future. During
7 the period of time between when this Ordinance becomes effective and the parcels listed in the attached
8 document are rezoned to correspond to their land use designations under the City of Las Vegas 2050 Master
9 Plan, the zoning of those parcels shall be deemed to be in conformance with the City of Las Vegas 2050
10 Master Plan, taking into account the impracticality of transitioning immediately from one master plan to
11 another.

12 SECTION 7: The intent of the City Council regarding Section 6 of this Ordinance and the
13 reassignment of parcels to new “place types” as land use designations for those parcels is for that
14 reassignment to be effective for a period of at least three years. The Council acknowledges the possible need
15 for the City to make adjustments or correct errors during that period, and any such adjustments or corrections
16 may be initiated by the Department of Planning at the Director’s discretion. However, the City Council does
17 not intend to make any changes or adjustments at the instance of property owners other than the City, and
18 the Director is authorized to not accept applications to make such changes or adjustments until August 1,
19 2024, at the earliest.

20 SECTION 8: The adoption of the 2050 Master Plan shall not be deemed to impair any
21 previously adopted special area plan or development agreement, nor any previously approved entitlement or
22 condition of entitlement approval.

23 SECTION 9: Following the adoption of this Ordinance, the Department of Planning is
24 authorized and directed to:

- 25 (A) Publish the City of Las Vegas 2050 Master Plan in final form.
- 26 (B) File with the City Clerk an attested copy of the City of Las Vegas 2050 Master Plan.

1 SECTION 10: At least once each calendar year following the adoption of this Ordinance,
2 the Department of Planning shall prepare a report evaluating the progress of the implementation of the 2050
3 Master Plan and the status of the 2050 Master Plan's identified outcomes and key actions, and thereafter
4 present the report to both the Planning Commission and the City Council. In connection with its consideration
5 of the report, the Planning Commission may formulate for presentation to the City Council recommendations
6 with respect to further implementation of the 2050 Master Plan.

7 SECTION 11: In connection with maintenance and implementation of the 2050 Master
8 Plan, the Department of Planning is authorized from time to time to correct errors and incorporate updates
9 that have been properly approved. Amendments or modifications shall be processed in accordance with
10 applicable statutes and ordinances.

11 SECTION 12: Ordinance No. 6289 and the Unified Development Code adopted as Title 19
12 of the Municipal Code of the City of Las Vegas, Nevada, 1983 Edition, are hereby amended as set forth in
13 Sections 13 to 24, inclusive, of this Ordinance. The amendments are deemed to be amendments to both
14 Ordinance No. 6289 and the Unified Development Code adopted as Title 19.

15 SECTION 13: Title 19, Chapter 6, Section 120, is hereby amended by deleting Footnote 2
16 to Table 3 and replacing it with the following Footnote 2:

17 2. Except for parcels located within the revitalization area described in this Footnote 2, the maximum building
18 height for mixed-use development is ten stories, or one hundred fifty feet, whichever is less. For purposes of
19 this Footnote 2, the revitalization area encompasses locations that are included within the following Areas of
20 the City, as described in Chapter 2 of the Master Plan, Sections IIA through IIF: Downtown Las Vegas, East
21 Las Vegas, West Las Vegas, Downtown South, Charleston, and Twin Lakes.

22 SECTION 14: Title 19, Chapter 6, Section 140, is hereby amended by amending Paragraph
23 A.2.a to replace the phrase "Las Vegas 2020 Master Plan" with the phrase "Master Plan."

24 SECTION 15: Title 19, Chapter 8, Section 70, is hereby amended by deleting Footnote 2
25 to Table 3 and replacing it with the following Footnote 2:

26 2. Except for parcels located within the revitalization area described in this Footnote 2, the maximum building

1 height for mixed-use development is ten stories, or one hundred fifty feet, whichever is less. For purposes
2 of this Footnote 2, the revitalization area encompasses locations that are included within the following Areas
3 of the City, as described in Chapter 2 of the Master Plan, Sections IIA through IIF: Downtown Las Vegas,
4 East Las Vegas, West Las Vegas, Downtown South, Charleston, and Twin Lakes.

5 SECTION 16: Title 19, Chapter 8, Section 80, is hereby amended by deleting Footnote 2
6 to Table 3 and replacing it with the following Footnote 2:

7 2. Except for parcels located within the revitalization area described in this Footnote 2, the maximum building
8 height for mixed-use development is ten stories, or one hundred fifty feet, whichever is less. For purposes
9 of this Footnote 2, the revitalization area encompasses locations that are included within the following Areas
10 of the City, as described in Chapter 2 of the Master Plan, Sections IIA through IIF: Downtown Las Vegas,
11 East Las Vegas, West Las Vegas, Downtown South, Charleston, and Twin Lakes.

12 SECTION 17: Title 19, Chapter 8, Section 120, is hereby amended by amending Paragraph
13 A.2.a to replace the phrase “Las Vegas 2020 Master Plan” with the phrase “Master Plan.”

14 SECTION 18: Title 19, Chapter 10, Section 140, is hereby amended by amending
15 Paragraph B.1.b to replace the phrase “Las Vegas 2020 Master Plan,” as well as all the remaining language
16 of B.1.b, with the phrase “Master Plan.”

17 SECTION 19: Title 19, Chapter 10, Section 150, is hereby amended by amending
18 Paragraph G.6 to replace the phrase “Historic Properties & Neighborhoods Preservation Plan Element of the
19 Las Vegas 2020 Master Plan” with the phrase “aspects of the Master Plan that serve as the historic
20 preservation element of that Plan.”

21 SECTION 20: Title 19, Chapter 12, Section 70, is hereby amended by amending the
22 Description of the use “Utility Transmission Line (Class I)” to replace the phrase “Las Vegas 2020 Master
23 Plan” with the phrase “Master Plan.”

24 SECTION 21: Title 19, Chapter 12, Section 70, is hereby amended by amending the
25 Description of the use “Utility Transmission Line (Class II)” to replace the phrase “Las Vegas 2020 Master
26 Plan” with the phrase “Master Plan.”

1 SECTION 22: Title 19, Chapter 18, Section 20, is hereby amended by amending the
2 definition of the term "Utility Transmission Line (Class I)" to replace the phrase "Las Vegas 2020 Master
3 Plan" with the phrase "Master Plan."

4 SECTION 23: Title 19, Chapter 18, Section 20, is hereby amended by amending the
5 definition of the term "Utility Transmission Line (Class II)" to replace the phrase "Las Vegas 2020 Master
6 Plan" with the phrase "Master Plan."

7 SECTION 24: Title 19, Chapter 18, Section 20, is hereby amended by adding thereto, at
8 the appropriate location, the following term and its corresponding definition:

9 **Master Plan.** Except where the context otherwise requires, refers to the General Plan.

10 SECTION 25: For purposes of Section 2.100(3) of the City Charter, the following Sections
11 are deemed to be subchapters rather than sections:

12 19.06.120

13 19.06.140

14 19.08.070

15 19.08.080

16 19.08.120

17 19.10.140

18 19.10.150

19 19.12.070

20 19.18.020

21 SECTION 26: The Department of Planning is authorized and directed to incorporate into
22 the Unified Development Code the amendments set forth in Sections 13 to 24, inclusive, of this Ordinance.


23 SECTION 27: If any section, subsection, subdivision, paragraph, sentence, clause or phrase
24 in this ordinance or any part thereof is for any reason held to be unconstitutional or invalid or ineffective by
25 any court of competent jurisdiction, such decision shall not affect the validity or effectiveness of the
26 remaining portions of this ordinance or any part thereof. The City Council of the City of Las Vegas hereby

1 declares that it would have passed each section, subsection, subdivision, paragraph, sentence, clause or phrase
2 thereof irrespective of the fact that any one or more sections, subsections, subdivisions, paragraphs,
3 sentences, clauses or phrases be declared unconstitutional, invalid or ineffective.

4 SECTION 28: All ordinances or parts of ordinances or sections, subsections, phrases,
5 sentences, clauses or paragraphs contained in the Municipal Code of the City of Las Vegas, Nevada, 1983
6 Edition, in conflict herewith are hereby repealed.

7 PASSED, ADOPTED and APPROVED this 21st day of July, 2021.

8 APPROVED:


9
10 By 
CAROLYN G. GOODMAN, Mayor

Stavros S. Anthony, Mayor Pro-Tem

11 ATTEST:

12 
13 LUANN D. HOLMES, MMC
City Clerk

14 APPROVED AS TO FORM:

15  7-6-21
16 Val Steed, Date
Deputy City Attorney

1
2
3
4
5
6
7
8
9
10
11
12
13
14
15
16
17
18
19
20
21
22
23
24
25
26

The above and foregoing ordinance was first proposed and read by title to the City Council on the 16th day of June, 2021, and referred to a committee for recommendation; hereafter the committee reported favorably on said ordinance on the 21st day of July, 2021, which as a regular meeting of said Council; that at said regular meeting, the proposed ordinance was read by title to the City Council and adopted by the following vote:

VOTING "AYE": Mayo Pro Tem Anthony and Councilmembers Fiore, Knudsen, Seaman and Diaz
VOTING "NAY": None
THOSE NOT VOTING: Crear
EXCUSED: Mayor Goodman
ABSTAINED: None

APPROVED:

CAROLYN G. GOODMAN, Mayor

Stavros S. Anthony, Mayor Pro-Tem

ATTEST:

LUANN D. HOLMES, MMC City Clerk

AFFIDAVIT OF PUBLICATION

STATE OF NEVADA)
COUNTY OF CLARK) SS:

LV CITY CLERK
495 S MAIN ST
LAS VEGAS NV 89101

Account # 22515
Ad Number 0001154161

RECEIVED
CITY CLERK

2021 JUL 13 P 3:18

Eileen Gallagher, being 1st duly sworn, deposes and says: That she is the Legal Clerk for the Las Vegas Review-Journal and the Las Vegas Sun, daily newspapers regularly issued, published and circulated in the City of Las Vegas, County of Clark, State of Nevada, and that the advertisement, a true copy attached for, was continuously published in said Las Vegas Review-Journal and / or Las Vegas Sun in 1 edition(s) of said newspaper issued from 07/08/2021 to 07/08/2021, on the following days:

07 / 08 / 21

First Amendment
BILL NO. 2021-26

AN ORDINANCE TO ADOPT THE CITY OF LAS VEGAS 2050 MASTER PLAN; REPEAL THE LAS VEGAS 2020 MASTER PLAN, INCLUDING THE ELEMENTS OF THE 2020 PLAN THAT HAVE BEEN ADDED OR AMENDED SINCE THAT PLAN'S ADOPTION; MAKE CORRESPONDING

ADJUSTMENTS TO VARIOUS PROVISIONS OF LVMC TITLE 19; AND PROVIDE FOR OTHER RELATED MATTERS.

Proposed by:
Tom Perrigo, Chief Operations
and Development Officer

Summary: Adopts the City of Las Vegas 2050 Master Plan; repeals the Las Vegas 2020 Master Plan, as well as the elements of the 2020 Plan that have been added or amended since that Plan's adoption; and makes corresponding adjustments to various provisions of LVMC Title 19.

At the City Council meeting of
June 16, 2021

BILL NO. 2021-26 WAS READ BY
TITLE
AND REFERRED TO A
RECOMMENDING COMMITTEE


COPIES OF THE COMPLETE
ORDINANCE ARE AVAILABLE FOR
PUBLIC INFORMATION IN THE
OFFICE OF THE CITY CLERK, 2ND
FLOOR, 495 SOUTH MAIN
STREET, LAS VEGAS, NEVADA

PUB: July 8, 2021
LV Review-Journal

151 Eileen Gallagher
LEGAL ADVERTISEMENT REPRESENTATIVE

Subscribed and sworn to before me on this 9th day of July, 2021

Notary Mary Lee



AFFIDAVIT OF PUBLICATION

STATE OF NEVADA)
COUNTY OF CLARK) SS:

RECEIVED
CITY CLERK

LV CITY CLERK
495 S MAIN ST
LAS VEGAS NV 89101

Account # 22515 2021 AUG -2 P 12: 10
Ad Number 0001155716

Leslie McCormick, being 1st duly sworn, deposes and says: That she is the Legal Clerk for the Las Vegas Review-Journal and the Las Vegas Sun, daily newspapers regularly issued, published and circulated in the City of Las Vegas, County of Clark, State of Nevada, and that the advertisement, a true copy attached for, was continuously published in said Las Vegas Review-Journal and / or Las Vegas Sun in 1 edition(s) of said newspaper issued from 07/24/2021 to 07/24/2021, on the following days:

07 / 24 / 21

FIRST AMENDMENT
BILL NO. 2021-26
ORDINANCE NO. 6788

AN ORDINANCE TO ADOPT THE CITY OF LAS VEGAS 2050 MASTER PLAN; REPEAL THE LAS VEGAS 2020 MASTER PLAN, INCLUDING THE ELEMENTS OF THE 2020 PLAN THAT HAVE BEEN ADDED OR AMENDED SINCE THAT PLAN'S ADOPTION; MAKE CORRESPONDING ADJUSTMENTS TO VARIOUS PROVISIONS OF LVMC TITLE 19; AND PROVIDE FOR OTHER RELATED MATTERS.

Proposed by:
Tom Perrigo, Chief Operations
and Development Officer

Summary: Adopts the City of Las Vegas 2050 Master Plan; repeals the Las Vegas 2020 Master Plan, as well as the elements of the 2020 Plan that have been added or amended since that Plan's adoption; and makes corresponding adjustments to various provisions of LVMC Title 19.

The above and foregoing ordinance was first proposed and read by title to the City Council on the 16th day of June, 2021, and referred to a committee for recommendation; thereafter the committee reported favorably on said ordinance on the 21st day of July, 2021, which was a regular meeting of said City Council; and that at said regular meeting the proposed ordinance was read by title to the City Council as amended and adopted by the following vote:

VOTING "AYE": Mayor Pro Tem Anthony and Councilmembers Fiore, Crear, Knudsen, Seaman, and Diaz

VOTING "NAY": NONE

EXCUSED: Mayor Goodman

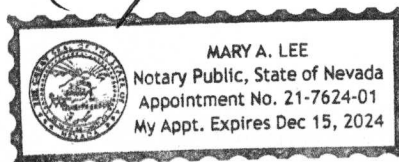
COPIES OF THE COMPLETE ORDINANCE ARE AVAILABLE FOR PUBLIC INFORMATION IN THE OFFICE OF THE CITY CLERK, 2ND FLOOR, 495 SOUTH MAIN STREET, LAS VEGAS, NEVADA

PUB: July 24, 2021
LV Review-Journal

IS/ 
LEGAL ADVERTISEMENT REPRESENTATIVE

Subscribed and sworn to before me on this 26th day of July, 2021

Notary 



Area of the City	PARCEL	ACRES	Current General Plan		Proposed General Plan	
Angel Park	13828401009	0.87	GC	General Commercial	NMX-U	Neighborhood Mixed Use
Angel Park	13828401010	1.11	SC	Service Commercial	NMX-U	Neighborhood Mixed Use
Angel Park	13828401011	2.07	SC	Service Commercial	NMX-U	Neighborhood Mixed Use
Angel Park	13832311002	2.31	SC	Service Commercial	TOD-1	Transit-Oriented Development (High)
Angel Park	13832311004	4.65	SC	Service Commercial	TOD-1	Transit-Oriented Development (High)
Angel Park	13832311005	2.54	SC	Service Commercial	TOD-1	Transit-Oriented Development (High)
Angel Park	13832312001	0.96	SC	Service Commercial	TOD-1	Transit-Oriented Development (High)
Angel Park	13832312002	0.84	SC	Service Commercial	TOD-1	Transit-Oriented Development (High)
Angel Park	13832312005	6.04	SC	Service Commercial	TOD-1	Transit-Oriented Development (High)
Angel Park	13832312011	8.64	SC	Service Commercial	TOD-1	Transit-Oriented Development (High)
Angel Park	13832312012	4.00	SC	Service Commercial	TOD-1	Transit-Oriented Development (High)
Angel Park	13832314001	7.66	SC	Service Commercial	TOD-1	Transit-Oriented Development (High)
Angel Park	13832411003	8.28	SC	Service Commercial	TOD-1	Transit-Oriented Development (High)
Angel Park	13832412003	9.76	SC	Service Commercial	TOD-1	Transit-Oriented Development (High)
Angel Park	13832412005	6.03	SC	Service Commercial	TOD-1	Transit-Oriented Development (High)
Angel Park	13832412007	0.78	SC	Service Commercial	TOD-1	Transit-Oriented Development (High)
Angel Park	13832412008	1.61	SC	Service Commercial	TOD-1	Transit-Oriented Development (High)
Angel Park	13832412009	0.71	SC	Service Commercial	TOD-1	Transit-Oriented Development (High)
Angel Park	13832412011	0.46	SC	Service Commercial	TOD-1	Transit-Oriented Development (High)
Angel Park	13832412012	1.04	SC	Service Commercial	TOD-1	Transit-Oriented Development (High)
Angel Park	13832412014	1.26	SC	Service Commercial	TOD-1	Transit-Oriented Development (High)
Angel Park	13832412017	0.96	SC	Service Commercial	TOD-1	Transit-Oriented Development (High)
Angel Park	13832412018	2.38	SC	Service Commercial	TOD-1	Transit-Oriented Development (High)
Angel Park	13832412023	0.48	SC	Service Commercial	TOD-1	Transit-Oriented Development (High)
Angel Park	13832412024	1.15	SC	Service Commercial	TOD-1	Transit-Oriented Development (High)
Angel Park	13832412026	1.14	SC	Service Commercial	TOD-1	Transit-Oriented Development (High)
Angel Park	13832412027	0.72	SC	Service Commercial	TOD-1	Transit-Oriented Development (High)
Angel Park	13832412029	8.92	SC	Service Commercial	TOD-1	Transit-Oriented Development (High)
Angel Park	13832412031	6.19	SC	Service Commercial	TOD-1	Transit-Oriented Development (High)
Angel Park	13832615001	28.47	GC	General Commercial	TOD-1	Transit-Oriented Development (High)
Angel Park	13832723003	15.61	SC	Service Commercial	TOD-1	Transit-Oriented Development (High)
Angel Park	13832802002	3.01	SC	Service Commercial	TOC-1	Transit-Oriented Development (High)

21-0029
 04/05/2021

Angel Park	13832802005	0.63	SC	Service Commercial	TOC-1	Transit-Oriented Corridor (High)
Angel Park	13832802006	0.86	SC	Service Commercial	TOC-1	Transit-Oriented Corridor (High)
Angel Park	13832816001	1.85	SC	Service Commercial	TOC-1	Transit-Oriented Corridor (High)
Angel Park	13832816002	1.67	SC	Service Commercial	TOC-1	Transit-Oriented Corridor (High)
Angel Park	13832816003	0.50	SC	Service Commercial	TOC-1	Transit-Oriented Corridor (High)
Angel Park	13832816004	0.41	SC	Service Commercial	TOC-1	Transit-Oriented Corridor (High)
Angel Park	13832816006	1.46	SC	Service Commercial	TOC-1	Transit-Oriented Corridor (High)
Angel Park	13832816007	0.13	SC	Service Commercial	TOC-1	Transit-Oriented Corridor (High)
Angel Park	13832818001	1.82	SC	Service Commercial	TOD-1	Transit-Oriented Development (High)
Angel Park	13832818003	0.86	SC	Service Commercial	TOD-1	Transit-Oriented Development (High)
Angel Park	13832818005	4.15	SC	Service Commercial	TOD-1	Transit-Oriented Development (High)
Angel Park	13832818010	0.90	SC	Service Commercial	TOD-1	Transit-Oriented Development (High)
Angel Park	13832818011	0.72	SC	Service Commercial	TOD-1	Transit-Oriented Development (High)
Angel Park	13833401021	0.58	SC	Service Commercial	TOC-1	Transit-Oriented Corridor (High)
Angel Park	13833401026	4.17	SC	Service Commercial	TOC-1	Transit-Oriented Corridor (High)
Angel Park	13833401027	3.56	SC	Service Commercial	TOC-1	Transit-Oriented Corridor (High)
Angel Park	13833401028	3.80	SC	Service Commercial	TOC-1	Transit-Oriented Corridor (High)
Angel Park	13833401029	0.91	SC	Service Commercial	TOC-1	Transit-Oriented Corridor (High)
Angel Park	13833401030	0.67	SC	Service Commercial	TOC-1	Transit-Oriented Corridor (High)
Angel Park	13833401031	0.61	SC	Service Commercial	TOC-1	Transit-Oriented Corridor (High)
Angel Park	13833416003	0.11	O	Office	TOC-1	Transit-Oriented Corridor (High)
Angel Park	13833416005	0.14	SC	Service Commercial	TOC-1	Transit-Oriented Corridor (High)
Angel Park	13833416007	0.08	O	Office	TOC-1	Transit-Oriented Corridor (High)
Angel Park	13833416007	0.08	SC	Service Commercial	TOC-1	Transit-Oriented Corridor (High)
Angel Park	13833416008	0.71	O	Office	TOC-1	Transit-Oriented Corridor (High)
Angel Park	13833416008	0.60	SC	Service Commercial	TOC-1	Transit-Oriented Corridor (High)
Angel Park	13833416009	0.21	O	Office	TOC-1	Transit-Oriented Corridor (High)
Angel Park	13833416010	0.24	SC	Service Commercial	TOC-1	Transit-Oriented Corridor (High)
Angel Park	13833416011	0.16	O	Office	TOC-1	Transit-Oriented Corridor (High)
Angel Park	16304405002	1.05	SC	Service Commercial	TOC-2	Transit-Oriented Corridor (Low)
Angel Park	16304405003	0.53	SC	Service Commercial	TOC-2	Transit-Oriented Corridor (Low)
Angel Park	16304405004	0.89	SC	Service Commercial	TOC-2	Transit-Oriented Corridor (Low)
Angel Park	16304406004	1.80	SC	Service Commercial	TOC-2	Transit-Oriented Corridor (High)
Angel Park	16304406005	0.59	SC	Service Commercial	TOC-2	Transit-Oriented Corridor (High)

2146029
04/05/2021

Angel Park	16304414003	1.19	SC	Service Commercial	TOC-2	Transit-Oriented Corridor (Low)
Angel Park	16304414004	2.15	SC	Service Commercial	TOC-2	Transit-Oriented Corridor (Low)
Angel Park	16304414005	0.78	SC	Service Commercial	TOC-2	Transit-Oriented Corridor (Low)
Angel Park	16304416002	0.66	SC	Service Commercial	TOC-2	Transit-Oriented Corridor (Low)
Angel Park	16304416003	1.21	SC	Service Commercial	TOC-2	Transit-Oriented Corridor (Low)
Angel Park	16304416004	0.87	O	Office	TOC-2	Transit-Oriented Corridor (Low)
Angel Park	16304416004	0.58	SC	Service Commercial	TOC-2	Transit-Oriented Corridor (Low)
Angel Park	16304416005	0.91	O	Office	TOC-2	Transit-Oriented Corridor (Low)
Angel Park	16304416005	0.90	SC	Service Commercial	TOC-2	Transit-Oriented Corridor (Low)
Angel Park	16304416006	0.80	O	Office	TOC-2	Transit-Oriented Corridor (Low)
Angel Park	16304416006	0.69	SC	Service Commercial	TOC-2	Transit-Oriented Corridor (Low)
Angel Park	16304416007	1.28	SC	Service Commercial	TOC-2	Transit-Oriented Corridor (Low)
Angel Park	16304416008	0.59	SC	Service Commercial	TOC-2	Transit-Oriented Corridor (Low)
Angel Park	16304418002	1.79	SC	Service Commercial	TOC-2	Transit-Oriented Corridor (Low)
Angel Park	16304418003	2.09	SC	Service Commercial	TOC-2	Transit-Oriented Corridor (Low)
Angel Park	16304510003	0.87	SC	Service Commercial	TOC-1	Transit-Oriented Corridor (High)
Angel Park	16304510004	0.92	SC	Service Commercial	TOC-1	Transit-Oriented Corridor (High)
Angel Park	16304510005	0.01	SC	Service Commercial	TOC-1	Transit-Oriented Corridor (High)
Angel Park	16304510007	0.34	SC	Service Commercial	TOC-1	Transit-Oriented Corridor (High)
Angel Park	16304510008	0.57	SC	Service Commercial	TOC-1	Transit-Oriented Corridor (High)
Angel Park	16304510009	0.32	SC	Service Commercial	TOC-1	Transit-Oriented Corridor (High)
Angel Park	16304510010	1.26	SC	Service Commercial	TOC-1	Transit-Oriented Corridor (High)
Angel Park	16304514002	3.95	SC	Service Commercial	TOC-1	Transit-Oriented Corridor (High)
Angel Park	16304514003	0.58	SC	Service Commercial	TOC-1	Transit-Oriented Corridor (High)
Angel Park	16304514004	0.64	SC	Service Commercial	TOC-1	Transit-Oriented Corridor (High)
Angel Park	16304804002	0.86	SC	Service Commercial	TOC-2	Transit-Oriented Corridor (Low)
Angel Park	16304804004	1.29	R	Rural - up to 3.59 du/ac	TOC-2	Transit-Oriented Corridor (Low)
Angel Park	16304804004	1.74	SC	Service Commercial	TOC-2	Transit-Oriented Corridor (Low)
Angel Park	16304804005	1.42	SC	Service Commercial	TOC-2	Transit-Oriented Corridor (Low)
Angel Park	16304804006	1.12	SC	Service Commercial	TOC-2	Transit-Oriented Corridor (Low)
Angel Park	16304804007	1.10	SC	Service Commercial	TOC-2	Transit-Oriented Corridor (Low)
Angel Park	16304804008	0.80	SC	Service Commercial	TOC-2	Transit-Oriented Corridor (Low)
Angel Park	16304805004	0.64	O	Office	TOC-2	Transit-Oriented Corridor
Angel Park	16304805004	0.94	SC	Service Commercial	TOC-2	Transit-Oriented Corridor

2140029

04/05/2021

Angel Park	16304805005	0.89	SC	Service Commercial	TOC-2	Transit-Oriented Corridor (Low)
Angel Park	16304805005	0.61	O	Office	TOC-2	Transit-Oriented Corridor (Low)
Angel Park	16304805006	1.38	SC	Service Commercial	TOC-2	Transit-Oriented Corridor (Low)
Angel Park	16304805007	0.55	SC	Service Commercial	TOC-2	Transit-Oriented Corridor (Low)
Angel Park	16304805008	2.72	SC	Service Commercial	TOC-2	Transit-Oriented Corridor (Low)
Angel Park	16304805008	1.21	O	Office	TOC-2	Transit-Oriented Corridor (Low)
Angel Park	16304806003	0.76	SC	Service Commercial	TOC-2	Transit-Oriented Corridor (Low)
Angel Park	16304806009	0.59	SC	Service Commercial	TOC-2	Transit-Oriented Corridor (Low)
Angel Park	16304806010	2.44	O	Office	TOC-2	Transit-Oriented Corridor (Low)
Angel Park	16304812001	1.30	R	Rural - up to 3.59 du/ac	TOC-2	Transit-Oriented Corridor (Low)
Angel Park	16304812001	3.17	SC	Service Commercial	TOC-2	Transit-Oriented Corridor (Low)
Angel Park	16304814003	0.14	O	Office	TOC-2	Transit-Oriented Corridor (Low)
Angel Park	16304814004	0.21	O	Office	TOC-2	Transit-Oriented Corridor (Low)
Angel Park	16304814005	2.93	O	Office	TOC-2	Transit-Oriented Corridor (Low)
Angel Park	16304814006	0.14	O	Office	TOC-2	Transit-Oriented Corridor (Low)
Angel Park	16304814007	0.14	O	Office	TOC-2	Transit-Oriented Corridor (Low)
Angel Park	16304814008	0.14	O	Office	TOC-2	Transit-Oriented Corridor (Low)
Angel Park	16304814009	0.14	O	Office	TOC-2	Transit-Oriented Corridor (Low)
Angel Park	16304814010	0.14	O	Office	TOC-2	Transit-Oriented Corridor (Low)
Angel Park	16304814011	0.21	O	Office	TOC-2	Transit-Oriented Corridor (Low)
Angel Park	16304814012	0.14	O	Office	TOC-2	Transit-Oriented Corridor (Low)
Angel Park	16304814013	0.14	O	Office	TOC-2	Transit-Oriented Corridor (Low)
Angel Park	16304815003	0.11	O	Office	TOC-2	Transit-Oriented Corridor (Low)
Angel Park	16304815004	0.11	O	Office	TOC-2	Transit-Oriented Corridor (Low)
Angel Park	16304815005	0.11	O	Office	TOC-2	Transit-Oriented Corridor (Low)
Angel Park	16304815006	0.14	O	Office	TOC-2	Transit-Oriented Corridor (Low)
Angel Park	16304815007	0.10	O	Office	TOC-2	Transit-Oriented Corridor (Low)
Angel Park	16304815008	0.10	O	Office	TOC-2	Transit-Oriented Corridor (Low)
Angel Park	16304815010	0.14	O	Office	TOC-2	Transit-Oriented Corridor (Low)
Angel Park	16304815012	1.48	SC	Service Commercial	TOC-2	Transit-Oriented Corridor (Low)
Angel Park	16304815013	2.05	O	Office	TOC-2	Transit-Oriented Corridor (Low)
Angel Park	16304815014	0.14	O	Office	TOC-2	Transit-Oriented Corridor (Low)
Angel Park	16305101002	16.79	SC	Service Commercial	TOD-1	Transit-Oriented Development (High Density) 21-0029
Angel Park	16305110004	1.12	SC	Service Commercial	TOD-1	Transit-Oriented Development (High Density) 21-0029

Angel Park	16305110006	1.86	SC	Service Commercial	TOD-1	Transit-Oriented Development (High)
Angel Park	16305110007	1.21	SC	Service Commercial	TOD-1	Transit-Oriented Development (High)
Angel Park	16305116002	0.12	SC	Service Commercial	TOD-1	Transit-Oriented Development (High)
Angel Park	16305116006	4.31	SC	Service Commercial	TOD-1	Transit-Oriented Development (High)
Angel Park	16305116007	1.27	SC	Service Commercial	TOD-1	Transit-Oriented Development (High)
Angel Park	16305410002	0.32	SC	Service Commercial	TOD-2	Transit-Oriented Development (Low)
Angel Park	16305410004	5.57	SC	Service Commercial	TOD-2	Transit-Oriented Development (Low)
Angel Park	16305410029	0.72	SC	Service Commercial	TOD-2	Transit-Oriented Development (Low)
Angel Park	16305410030	0.51	SC	Service Commercial	TOD-2	Transit-Oriented Development (Low)
Angel Park	16305410031	3.72	SC	Service Commercial	TOD-2	Transit-Oriented Development (Low)
Angel Park	16305502001	8.01	SC	Service Commercial	TOD-1	Transit-Oriented Development (High)
Angel Park	16305502002	0.24	PF	Public Facility	TOD-1	Transit-Oriented Development (High)
Angel Park	16305517003	1.50	SC	Service Commercial	TOD-1	Transit-Oriented Development (High)
Angel Park	16305517004	2.90	SC	Service Commercial	TOD-1	Transit-Oriented Development (High)
Angel Park	16305517005	8.06	SC	Service Commercial	TOD-1	Transit-Oriented Development (High)
Angel Park	16305517006	0.92	SC	Service Commercial	TOD-1	Transit-Oriented Development (High)
Angel Park	16305517007	3.72	SC	Service Commercial	TOD-1	Transit-Oriented Development (High)
Angel Park	16306101001	1.96	PF	Public Facility	TOD-2	Transit-Oriented Development (Low)
Angel Park	16306101003	1.30	SC	Service Commercial	TOD-2	Transit-Oriented Development (Low)
Angel Park	16306101004	1.10	SC	Service Commercial	TOD-2	Transit-Oriented Development (Low)
Angel Park	16306101006	2.51	SC	Service Commercial	TOD-2	Transit-Oriented Development (Low)
Angel Park	16306101008	0.61	SC	Service Commercial	TOD-2	Transit-Oriented Development (Low)
Angel Park	16306101009	0.27	SC	Service Commercial	TOD-2	Transit-Oriented Development (Low)
Angel Park	16306111010	2.77	PR-OS	Park / Recreation / Open Space	TOD-2	Transit-Oriented Development (Low)
Angel Park	16306115002	0.91	SC	Service Commercial	TOD-2	Transit-Oriented Development (Low)
Angel Park	16306115003	9.35	SC	Service Commercial	TOD-2	Transit-Oriented Development (Low)
Angel Park	16306115005	14.30	SC	Service Commercial	TOD-2	Transit-Oriented Development (Low)
Angel Park	16306115006	0.39	SC	Service Commercial	TOD-2	Transit-Oriented Development (Low)
Angel Park	16306416006	18.11	SC	Service Commercial	NMX-U	Neighborhood Mixed Use
Angel Park	16306416008	1.11	SC	Service Commercial	NMX-U	Neighborhood Mixed Use
Angel Park	16306710003	17.27	M	Medium - up to 25.49 c	TOD-2	Transit-Oriented Development (Low)
Angel Park	16306810002	8.66	PF	Public Facility	TOD-2	Transit-Oriented Development (Low)
Angel Park	16306814003	13.95	M	Medium - up to 25.49 c	TOD-2	Transit-Oriented Development (Low)
Angel Park	16306816002	0.39	SC	Service Commercial	TOD-2	Transit-Oriented Development (Low)

Angel Park	16306816003	1.02	SC	Service Commercial	TOD-2	Transit-Oriented Development (Low)
Angel Park	16306816004	0.59	SC	Service Commercial	TOD-2	Transit-Oriented Development (Low)
Angel Park	16306816005	0.42	SC	Service Commercial	TOD-2	Transit-Oriented Development (Low)
Angel Park	16306816007	1.59	SC	Service Commercial	TOD-2	Transit-Oriented Development (Low)
Angel Park	16306816009	0.73	SC	Service Commercial	TOD-2	Transit-Oriented Development (Low)
Angel Park	16306816011	0.82	SC	Service Commercial	TOD-2	Transit-Oriented Development (Low)
Angel Park	16306816013	0.80	SC	Service Commercial	TOD-2	Transit-Oriented Development (Low)
Angel Park	16306816015	1.06	SC	Service Commercial	TOD-2	Transit-Oriented Development (Low)
Angel Park	16306816017	0.80	SC	Service Commercial	TOD-2	Transit-Oriented Development (Low)
Angel Park	16306816019	0.73	SC	Service Commercial	TOD-2	Transit-Oriented Development (Low)
Angel Park	16306816020	1.13	SC	Service Commercial	TOD-2	Transit-Oriented Development (Low)
Angel Park	16306816021	1.87	SC	Service Commercial	TOD-2	Transit-Oriented Development (Low)
Angel Park	16306816024	0.60	SC	Service Commercial	TOD-2	Transit-Oriented Development (Low)
Angel Park	16306816025	1.28	SC	Service Commercial	TOD-2	Transit-Oriented Development (Low)
Angel Park	16306816026	1.26	SC	Service Commercial	TOD-2	Transit-Oriented Development (Low)
Angel Park	16306816027	1.61	SC	Service Commercial	TOD-2	Transit-Oriented Development (Low)
Angel Park	16306816029	0.64	SC	Service Commercial	TOD-2	Transit-Oriented Development (Low)
Angel Park	16306816030	0.11	SC	Service Commercial	TOD-2	Transit-Oriented Development (Low)
Angel Park	16306816031	0.56	SC	Service Commercial	TOD-2	Transit-Oriented Development (Low)
Angel Park	16306816032	0.64	SC	Service Commercial	TOD-2	Transit-Oriented Development (Low)
Angel Park	16306816033	0.52	SC	Service Commercial	TOD-2	Transit-Oriented Development (Low)
Angel Park	16306816034	6.37	SC	Service Commercial	TOD-2	Transit-Oriented Development (Low)
Angel Park	16306816036	8.56	SC	Service Commercial	TOD-2	Transit-Oriented Development (Low)
Angel Park	16306816037	1.79	SC	Service Commercial	TOD-2	Transit-Oriented Development (Low)
Angel Park	16306816038	0.85	SC	Service Commercial	TOD-2	Transit-Oriented Development (Low)
Angel Park	16306897006	1.04	SC	Service Commercial	TOD-2	Transit-Oriented Development (Low)
Angel Park	16307501005	0.62	SC	Service Commercial	TOD-2	Transit-Oriented Development (Low)
Angel Park	16307501008	1.20	SC	Service Commercial	TOD-2	Transit-Oriented Development (Low)
Angel Park	16307501009	0.58	SC	Service Commercial	TOD-2	Transit-Oriented Development (Low)
Angel Park	16307501012	0.55	SC	Service Commercial	TOD-2	Transit-Oriented Development (Low)
Angel Park	16307501013	0.77	SC	Service Commercial	TOD-2	Transit-Oriented Development (Low)
Angel Park	16308120006	2.62	SC	Service Commercial	TOD-2	Transit-Oriented Development (Low)
Angel Park	16308120008	0.54	SC	Service Commercial	TOD-2	Transit-Oriented Development (Low)
Angel Park	16308120010	0.57	SC	Service Commercial	TOD-2	Transit-Oriented Development (Low)

21-0029
06/05/2021

Angel Park	16308120013	0.67	SC	Service Commercial	TOD-2	Transit-Oriented Development (Low)
Angel Park	16308120016	0.60	SC	Service Commercial	TOD-2	Transit-Oriented Development (Low)
Angel Park	16308120018	0.43	SC	Service Commercial	TOD-2	Transit-Oriented Development (Low)
Angel Park	16308120020	0.29	SC	Service Commercial	TOD-2	Transit-Oriented Development (Low)
Angel Park	16308120022	0.66	SC	Service Commercial	TOD-2	Transit-Oriented Development (Low)
Angel Park	16308120023	0.47	SC	Service Commercial	TOD-2	Transit-Oriented Development (Low)
Angel Park	16308120024	0.59	SC	Service Commercial	TOD-2	Transit-Oriented Development (Low)
Angel Park	16308120026	0.26	SC	Service Commercial	TOD-2	Transit-Oriented Development (Low)
Angel Park	16308120029	0.07	SC	Service Commercial	TOD-2	Transit-Oriented Development (Low)
Angel Park	16308120030	0.28	SC	Service Commercial	TOD-2	Transit-Oriented Development (Low)
Angel Park	16308120031	0.94	SC	Service Commercial	TOD-2	Transit-Oriented Development (Low)
Angel Park	16308120032	0.92	SC	Service Commercial	TOD-2	Transit-Oriented Development (Low)
Angel Park	16308120034	0.31	SC	Service Commercial	TOD-2	Transit-Oriented Development (Low)
Angel Park	16308120037	1.58	SC	Service Commercial	TOD-2	Transit-Oriented Development (Low)
Angel Park	16308120039	1.79	SC	Service Commercial	TOD-2	Transit-Oriented Development (Low)
Angel Park	16308120040	0.44	SC	Service Commercial	TOD-2	Transit-Oriented Development (Low)
Angel Park	16308120041	0.98	SC	Service Commercial	TOD-2	Transit-Oriented Development (Low)
Angel Park	16308121006	0.46	SC	Service Commercial	TOD-2	Transit-Oriented Development (Low)
Angel Park	16308121008	4.89	SC	Service Commercial	TOD-2	Transit-Oriented Development (Low)
Angel Park	16308121009	0.82	SC	Service Commercial	TOD-2	Transit-Oriented Development (Low)
Angel Park	16308121010	1.07	SC	Service Commercial	TOD-2	Transit-Oriented Development (Low)
Angel Park	16308121013	1.16	SC	Service Commercial	TOD-2	Transit-Oriented Development (Low)
Angel Park	16308121014	1.45	SC	Service Commercial	TOD-2	Transit-Oriented Development (Low)
Angel Park	16308121015	0.78	SC	Service Commercial	TOD-2	Transit-Oriented Development (Low)
Angel Park	16308121018	0.91	SC	Service Commercial	TOD-2	Transit-Oriented Development (Low)
Angel Park	16308121019	0.66	SC	Service Commercial	TOD-2	Transit-Oriented Development (Low)
Angel Park	16308121021	0.40	SC	Service Commercial	TOD-2	Transit-Oriented Development (Low)
Angel Park	16308121022	0.26	SC	Service Commercial	TOD-2	Transit-Oriented Development (Low)
Angel Park	16308121023	0.66	SC	Service Commercial	TOD-2	Transit-Oriented Development (Low)
Angel Park	16308121024	0.66	SC	Service Commercial	TOD-2	Transit-Oriented Development (Low)
Angel Park	16308501002	2.33	SC	Service Commercial	TOD-2	Transit-Oriented Development (Low)
Angel Park	16308501003	25.25	SC	Service Commercial	TOD-2	Transit-Oriented Development (Low)
Angel Park	16308502002	1.32	SC	Service Commercial	TOD-2	Transit-Oriented Development (Low)
Angel Park	16308502003	0.91	5C	Service Commercial	TOD-2	Transit-Oriented Development (Low)

21-0029
06/05/2021

Angel Park	16308502010	1.42	SC	Service Commercial	TOD-2	Transit-Oriented Development (Low)
Angel Park	16308502011	2.52	SC	Service Commercial	TOD-2	Transit-Oriented Development (Low)
Angel Park	16308510004	0.64	SC	Service Commercial	TOD-2	Transit-Oriented Development (Low)
Angel Park	16308510006	1.45	SC	Service Commercial	TOD-2	Transit-Oriented Development (Low)
Angel Park	16308510009	5.56	SC	Service Commercial	TOD-2	Transit-Oriented Development (Low)
Angel Park	16308510010	1.72	SC	Service Commercial	TOD-2	Transit-Oriented Development (Low)
Angel Park	16308510024	0.68	SC	Service Commercial	TOD-2	Transit-Oriented Development (Low)
Angel Park	16308510028	0.79	SC	Service Commercial	TOD-2	Transit-Oriented Development (Low)
Angel Park	16308510034	0.92	SC	Service Commercial	TOD-2	Transit-Oriented Development (Low)
Angel Park	16308510035	0.80	SC	Service Commercial	TOD-2	Transit-Oriented Development (Low)
Angel Park	16308510036	0.58	SC	Service Commercial	TOD-2	Transit-Oriented Development (Low)
Angel Park	16308510037	0.72	SC	Service Commercial	TOD-2	Transit-Oriented Development (Low)
Angel Park	16308513003	5.44	SC	Service Commercial	TOD-2	Transit-Oriented Development (Low)
Angel Park	16308513004	3.25	SC	Service Commercial	TOD-2	Transit-Oriented Development (Low)
Angel Park	16308513005	0.58	SC	Service Commercial	TOD-2	Transit-Oriented Development (Low)
Angel Park	16308513006	1.21	SC	Service Commercial	TOD-2	Transit-Oriented Development (Low)
Angel Park	16308513007	0.72	SC	Service Commercial	TOD-2	Transit-Oriented Development (Low)
Angel Park	16308513008	0.31	SC	Service Commercial	TOD-2	Transit-Oriented Development (Low)
Angel Park	16308601002	2.05	SC	Service Commercial	TOD-2	Transit-Oriented Development (Low)
Angel Park	16308601003	0.34	SC	Service Commercial	TOD-2	Transit-Oriented Development (Low)
Angel Park	16308601004	2.31	SC	Service Commercial	TOD-2	Transit-Oriented Development (Low)
Angel Park	16308613001	0.88	SC	Service Commercial	TOD-2	Transit-Oriented Development (Low)
Centennial Hills	12519301012	5.09	DR	Desert Rural - up to 2.4	NMX-U	Neighborhood Mixed Use
Centennial Hills	12519313002	0.98	SC	Service Commercial	NMX-U	Neighborhood Mixed Use
Centennial Hills	12519313003	0.57	SC	Service Commercial	NMX-U	Neighborhood Mixed Use
Centennial Hills	12519313004	5.47	SC	Service Commercial	NMX-U	Neighborhood Mixed Use
Centennial Hills	12519313005	0.55	SC	Service Commercial	NMX-U	Neighborhood Mixed Use
Centennial Hills	12519313006	1.78	SC	Service Commercial	NMX-U	Neighborhood Mixed Use
Centennial Hills	12519313007	0.07	SC	Service Commercial	NMX-U	Neighborhood Mixed Use
Centennial Hills	12519314003	1.47	SC	Service Commercial	NMX-U	Neighborhood Mixed Use
Centennial Hills	12519314004	1.71	SC	Service Commercial	NMX-U	Neighborhood Mixed Use
Centennial Hills	12519314005	0.54	SC	Service Commercial	NMX-U	Neighborhood Mixed Use
Centennial Hills	12519314006	0.89	SC	Service Commercial	NMX-U	Neighborhood Mixed Use
Centennial Hills	12519314007	0.04	SC	Service Commercial	NMX-U	Neighborhood Mixed Use

21-0029

04/05/2021

Centennial Hills	12534110005	1.41	GC	General Commercial	NMX-U	Neighborhood Mixed Use
Centennial Hills	12534116003	1.85	GC	General Commercial	NMX-U	Neighborhood Mixed Use
Centennial Hills	12534116004	5.25	GC	General Commercial	NMX-U	Neighborhood Mixed Use
Centennial Hills	12534116005	1.03	GC	General Commercial	NMX-U	Neighborhood Mixed Use
Charleston	13833803001	0.33	SC	Service Commercial	TOC-1	Transit-Oriented Corridor (High)
Charleston	13833803002	0.51	SC	Service Commercial	TOC-1	Transit-Oriented Corridor (High)
Charleston	13833803003	0.26	SC	Service Commercial	TOC-1	Transit-Oriented Corridor (High)
Charleston	13833803004	0.39	SC	Service Commercial	TOC-1	Transit-Oriented Corridor (High)
Charleston	13834402001	1.20	SC	Service Commercial	TOD-1	Transit-Oriented Development (High)
Charleston	13834402002	0.28	SC	Service Commercial	TOD-1	Transit-Oriented Development (High)
Charleston	13834402003	0.18	L	Low - up to 5.49	TOD-1	Transit-Oriented Development (High)
Charleston	13834717012	0.60	SC	Service Commercial	TOD-1	Transit-Oriented Development (High)
Charleston	13834717013	6.91	SC	Service Commercial	TOD-1	Transit-Oriented Development (High)
Charleston	13834717014	0.85	SC	Service Commercial	TOD-1	Transit-Oriented Development (High)
Charleston	13834717015	10.05	SC	Service Commercial	TOD-1	Transit-Oriented Development (High)
Charleston	13834717016	0.78	SC	Service Commercial	TOD-1	Transit-Oriented Development (High)
Charleston	13834717017	4.08	SC	Service Commercial	TOD-1	Transit-Oriented Development (High)
Charleston	13834717018	0.41	SC	Service Commercial	TOD-1	Transit-Oriented Development (High)
Charleston	13834802001	0.30	SC	Service Commercial	TOD-1	Transit-Oriented Development (High)
Charleston	13834802002	0.22	SC	Service Commercial	TOD-1	Transit-Oriented Development (High)
Charleston	13834802003	3.61	SC	Service Commercial	TOD-1	Transit-Oriented Development (High)
Charleston	13834814001	0.26	SC	Service Commercial	TOD-1	Transit-Oriented Development (High)
Charleston	13834814002	2.68	SC	Service Commercial	TOD-1	Transit-Oriented Development (High)
Charleston	13834814003	1.40	SC	Service Commercial	TOD-1	Transit-Oriented Development (High)
Charleston	13834814004	0.47	SC	Service Commercial	TOD-1	Transit-Oriented Development (High)
Charleston	13834814005	4.06	SC	Service Commercial	TOD-1	Transit-Oriented Development (High)
Charleston	13834814006	1.10	SC	Service Commercial	TOD-1	Transit-Oriented Development (High)
Charleston	13834814007	1.19	SC	Service Commercial	TOD-1	Transit-Oriented Development (High)
Charleston	13834818002	0.83	SC	Service Commercial	TOD-1	Transit-Oriented Development (High)
Charleston	13834819014	0.56	MXU	Mixed Use (L,ML,M,H,C	TOD-1	Transit-Oriented Development (High)
Charleston	13834820001	2.73	MXU	Mixed Use (L,ML,M,H,C	TOD-1	Transit-Oriented Development (High)
Charleston	13834820006	0.49	MXU	Mixed Use (L,ML,M,H,C	TOD-1	Transit-Oriented Development (High)
Charleston	13834820008	0.56	MXU	Mixed Use (L,ML,M,H,C	TOD-1	Transit-Oriented Development (High)
Charleston	13834820009	0.80	MXU	Mixed Use (L,ML,M,H,C	TOD-1	Transit-Oriented Development (High)

Charleston	13834820013	0.45	MXU	Mixed Use (L,ML,M,H,C)	TOD-1	Transit-Oriented Development (High)
Charleston	13834820014	0.66	MXU	Mixed Use (L,ML,M,H,C)	TOD-1	Transit-Oriented Development (High)
Charleston	13835401001	9.06	M	Medium - up to 25.49 d	TOD-1	Transit-Oriented Development (High)
Charleston	13835401002	13.23	M	Medium - up to 25.49 d	TOD-1	Transit-Oriented Development (High)
Charleston	13835401003	3.20	MXU	Mixed Use (L,ML,M,H,C)	TOD-1	Transit-Oriented Development (High)
Charleston	13835402001	1.13	M	Medium - up to 25.49 d	TOD-1	Transit-Oriented Development (High)
Charleston	13835402002	0.26	MXU	Mixed Use (L,ML,M,H,C)	TOD-1	Transit-Oriented Development (High)
Charleston	13835402006	0.45	MXU	Mixed Use (L,ML,M,H,C)	TOD-1	Transit-Oriented Development (High)
Charleston	13835402007	0.21	MXU	Mixed Use (L,ML,M,H,C)	TOD-1	Transit-Oriented Development (High)
Charleston	13835402008	3.06	MXU	Mixed Use (L,ML,M,H,C)	TOD-1	Transit-Oriented Development (High)
Charleston	13835402011	0.67	MXU	Mixed Use (L,ML,M,H,C)	TOD-1	Transit-Oriented Development (High)
Charleston	13835402012	1.38	MXU	Mixed Use (L,ML,M,H,C)	TOD-1	Transit-Oriented Development (High)
Charleston	13835403001	0.98	MXU	Mixed Use (L,ML,M,H,C)	TOD-1	Transit-Oriented Development (High)
Charleston	13835403004	0.78	MXU	Mixed Use (L,ML,M,H,C)	TOD-1	Transit-Oriented Development (High)
Charleston	13835413001	0.19	M	Medium - up to 25.49 d	TOD-1	Transit-Oriented Development (High)
Charleston	13835413002	0.17	M	Medium - up to 25.49 d	TOD-1	Transit-Oriented Development (High)
Charleston	13835413003	0.16	M	Medium - up to 25.49 d	TOD-1	Transit-Oriented Development (High)
Charleston	13835413004	0.16	M	Medium - up to 25.49 d	TOD-1	Transit-Oriented Development (High)
Charleston	13835413005	0.17	M	Medium - up to 25.49 d	TOD-1	Transit-Oriented Development (High)
Charleston	13835413006	0.17	M	Medium - up to 25.49 d	TOD-1	Transit-Oriented Development (High)
Charleston	13835413007	0.16	M	Medium - up to 25.49 d	TOD-1	Transit-Oriented Development (High)
Charleston	13835413008	0.16	M	Medium - up to 25.49 d	TOD-1	Transit-Oriented Development (High)
Charleston	13835413009	0.16	M	Medium - up to 25.49 d	TOD-1	Transit-Oriented Development (High)
Charleston	13835413010	0.16	M	Medium - up to 25.49 d	TOD-1	Transit-Oriented Development (High)
Charleston	13835413011	0.16	M	Medium - up to 25.49 d	TOD-1	Transit-Oriented Development (High)
Charleston	13835413012	0.16	M	Medium - up to 25.49 d	TOD-1	Transit-Oriented Development (High)
Charleston	13835413015	0.55	M	Medium - up to 25.49 d	TOD-1	Transit-Oriented Development (High)
Charleston	13835518002	0.98	O	Office	TOC-2	Transit-Oriented Corridor (Low)
Charleston	13835518006	0.31	O	Office	TOC-2	Transit-Oriented Corridor (Low)
Charleston	13835518007	0.05	O	Office	TOC-2	Transit-Oriented Corridor (Low)
Charleston	13835518012	0.62	O	Office	TOC-2	Transit-Oriented Corridor (Low)
Charleston	13835518014	0.64	O	Office	TOC-2	Transit-Oriented Corridor (Low)
Charleston	13835518015	0.24	O	Office	TOC-2	Transit-Oriented Corridor (Low)
Charleston	13835803002	0.56	MXU	Mixed Use (L,ML,M,H,C)	TOD-1	Transit-Oriented Development (High)

Charleston	13835803003	0.78	MXU	Mixed Use (L,ML,M,H,C)	TOD-1	Transit-Oriented Development (High)
Charleston	13835803004	0.55	MXU	Mixed Use (L,ML,M,H,C)	TOD-1	Transit-Oriented Development (High)
Charleston	13835803005	1.05	MXU	Mixed Use (L,ML,M,H,C)	TOD-1	Transit-Oriented Development (High)
Charleston	13835804001	0.16	MXU	Mixed Use (L,ML,M,H,C)	TOD-1	Transit-Oriented Development (High)
Charleston	13835805001	0.20	MXU	Mixed Use (L,ML,M,H,C)	TOD-1	Transit-Oriented Development (High)
Charleston	13835806001	1.51	MXU	Mixed Use (L,ML,M,H,C)	TOD-1	Transit-Oriented Development (High)
Charleston	13835806002	0.31	MXU	Mixed Use (L,ML,M,H,C)	TOD-1	Transit-Oriented Development (High)
Charleston	13835806003	0.27	MXU	Mixed Use (L,ML,M,H,C)	TOD-1	Transit-Oriented Development (High)
Charleston	13835806004	0.30	MXU	Mixed Use (L,ML,M,H,C)	TOD-1	Transit-Oriented Development (High)
Charleston	13835806005	0.46	MXU	Mixed Use (L,ML,M,H,C)	TOD-1	Transit-Oriented Development (High)
Charleston	13835811020	0.17	MXU	Mixed Use (L,ML,M,H,C)	TOD-1	Transit-Oriented Development (High)
Charleston	13835811021	0.18	MXU	Mixed Use (L,ML,M,H,C)	TOD-1	Transit-Oriented Development (High)
Charleston	13835811060	0.18	MXU	Mixed Use (L,ML,M,H,C)	TOD-1	Transit-Oriented Development (High)
Charleston	13835811061	0.16	MXU	Mixed Use (L,ML,M,H,C)	TOD-1	Transit-Oriented Development (High)
Charleston	13835813001	0.17	M	Medium - up to 25.49 c	TOD-1	Transit-Oriented Development (High)
Charleston	13835813002	0.16	M	Medium - up to 25.49 c	TOD-1	Transit-Oriented Development (High)
Charleston	13835813003	0.16	M	Medium - up to 25.49 c	TOD-1	Transit-Oriented Development (High)
Charleston	13835813004	0.16	M	Medium - up to 25.49 c	TOD-1	Transit-Oriented Development (High)
Charleston	13835813005	0.16	M	Medium - up to 25.49 c	TOD-1	Transit-Oriented Development (High)
Charleston	13835813006	0.16	M	Medium - up to 25.49 c	TOD-1	Transit-Oriented Development (High)
Charleston	13835813007	0.16	M	Medium - up to 25.49 c	TOD-1	Transit-Oriented Development (High)
Charleston	13835813008	0.18	M	Medium - up to 25.49 c	TOD-1	Transit-Oriented Development (High)
Charleston	13835813009	0.16	M	Medium - up to 25.49 c	TOD-1	Transit-Oriented Development (High)
Charleston	13835814025	0.18	M	Medium - up to 25.49 c	TOD-1	Transit-Oriented Development (High)
Charleston	13835814026	0.17	M	Medium - up to 25.49 c	TOD-1	Transit-Oriented Development (High)
Charleston	13835814027	0.18	M	Medium - up to 25.49 c	TOD-1	Transit-Oriented Development (High)
Charleston	13835816001	3.40	MXU	Mixed Use (L,ML,M,H,C)	TOD-1	Transit-Oriented Development (High)
Charleston	13835816002	4.28	MXU	Mixed Use (L,ML,M,H,C)	TOD-1	Transit-Oriented Development (High)
Charleston	13835816003	2.47	MXU	Mixed Use (L,ML,M,H,C)	TOD-1	Transit-Oriented Development (High)
Charleston	13836101001	1.19	SC	Service Commercial	TOC-2	Transit-Oriented Corridor (Low)
Charleston	13836112001	0.20	O	Office	TOC-2	Transit-Oriented Corridor (Low)
Charleston	13836112002	0.17	SC	Service Commercial	TOC-2	Transit-Oriented Corridor (Low)
Charleston	13836112003	0.17	SC	Service Commercial	TOC-2	Transit-Oriented Corridor (Low)
Charleston	13836112004	0.18	SC	Service Commercial	TOC-2	Transit-Oriented Corridor (Low)

2146029

04/06/2021

Charleston	13836112005	0.16	O	Office	TOC-2	Transit-Oriented Corridor (Low)
Charleston	13836112006	0.17	O	Office	TOC-2	Transit-Oriented Corridor (Low)
Charleston	13836112007	0.16	O	Office	TOC-2	Transit-Oriented Corridor (Low)
Charleston	13836112008	0.17	O	Office	TOC-2	Transit-Oriented Corridor (Low)
Charleston	13836112009	0.17	O	Office	TOC-2	Transit-Oriented Corridor (Low)
Charleston	13836112010	0.16	O	Office	TOC-2	Transit-Oriented Corridor (Low)
Charleston	13836112011	0.16	O	Office	TOC-2	Transit-Oriented Corridor (Low)
Charleston	13836112012	0.17	O	Office	TOC-2	Transit-Oriented Corridor (Low)
Charleston	13836112013	0.16	O	Office	TOC-2	Transit-Oriented Corridor (Low)
Charleston	13836112014	0.16	O	Office	TOC-2	Transit-Oriented Corridor (Low)
Charleston	13836112015	0.17	O	Office	TOC-2	Transit-Oriented Corridor (Low)
Charleston	13836112016	0.18	O	Office	TOC-2	Transit-Oriented Corridor (Low)
Charleston	13836113001	0.20	L	Low - up to 5.49	TOC-2	Transit-Oriented Corridor (Low)
Charleston	13836113002	0.16	L	Low - up to 5.49	TOC-2	Transit-Oriented Corridor (Low)
Charleston	13836113003	0.14	L	Low - up to 5.49	TOC-2	Transit-Oriented Corridor (Low)
Charleston	13836113004	0.20	L	Low - up to 5.49	TOC-2	Transit-Oriented Corridor (Low)
Charleston	13836113005	0.16	L	Low - up to 5.49	TOC-2	Transit-Oriented Corridor (Low)
Charleston	13836113006	0.15	L	Low - up to 5.49	TOC-2	Transit-Oriented Corridor (Low)
Charleston	13836113007	0.14	L	Low - up to 5.49	TOC-2	Transit-Oriented Corridor (Low)
Charleston	13836113008	0.14	L	Low - up to 5.49	TOC-2	Transit-Oriented Corridor (Low)
Charleston	13836113009	0.14	L	Low - up to 5.49	TOC-2	Transit-Oriented Corridor (Low)
Charleston	13836113010	0.14	L	Low - up to 5.49	TOC-2	Transit-Oriented Corridor (Low)
Charleston	13836113011	0.14	L	Low - up to 5.49	TOC-2	Transit-Oriented Corridor (Low)
Charleston	13836113012	0.14	L	Low - up to 5.49	TOC-2	Transit-Oriented Corridor (Low)
Charleston	13836113013	0.14	L	Low - up to 5.49	TOC-2	Transit-Oriented Corridor (Low)
Charleston	13836113014	0.13	L	Low - up to 5.49	TOC-2	Transit-Oriented Corridor (Low)
Charleston	13836113015	0.14	L	Low - up to 5.49	TOC-2	Transit-Oriented Corridor (Low)
Charleston	13836113016	0.14	L	Low - up to 5.49	TOC-2	Transit-Oriented Corridor (Low)
Charleston	13836113017	0.14	L	Low - up to 5.49	TOC-2	Transit-Oriented Corridor (Low)
Charleston	13836201012	0.34	O	Office	TOC-2	Transit-Oriented Corridor (Low)
Charleston	13836210001	0.17	O	Office	TOC-2	Transit-Oriented Corridor (Low)
Charleston	13836210002	0.17	O	Office	TOC-2	Transit-Oriented Corridor (Low)
Charleston	13836210003	0.17	O	Office	TOC-2	Transit-Oriented Corridor (Low)
Charleston	13836210004	0.18	O	Office	TOC-2	Transit-Oriented Corridor (Low)

2140029

04/05/21

Charleston	13836220004	0.16	L	Low - up to 5.49	TOC-2	Transit-Oriented Corridor (Low)
Charleston	13836222001	0.17	L	Low - up to 5.49	TOC-2	Transit-Oriented Corridor (Low)
Charleston	13836310001	0.16	O	Office	TOC-2	Transit-Oriented Corridor (Low)
Charleston	13836310002	0.15	O	Office	TOC-2	Transit-Oriented Corridor (Low)
Charleston	13836310003	0.15	O	Office	TOC-2	Transit-Oriented Corridor (Low)
Charleston	13836310004	0.15	O	Office	TOC-2	Transit-Oriented Corridor (Low)
Charleston	13836310005	0.15	O	Office	TOC-2	Transit-Oriented Corridor (Low)
Charleston	13836310006	0.15	O	Office	TOC-2	Transit-Oriented Corridor (Low)
Charleston	13836310007	0.15	O	Office	TOC-2	Transit-Oriented Corridor (Low)
Charleston	13836311001	0.16	L	Low - up to 5.49	TOC-2	Transit-Oriented Corridor (Low)
Charleston	13836314001	0.15	L	Low - up to 5.49	TOC-2	Transit-Oriented Corridor (Low)
Charleston	13836314002	0.15	L	Low - up to 5.49	TOC-2	Transit-Oriented Corridor (Low)
Charleston	13836314003	0.15	L	Low - up to 5.49	TOC-2	Transit-Oriented Corridor (Low)
Charleston	13836314004	0.15	L	Low - up to 5.49	TOC-2	Transit-Oriented Corridor (Low)
Charleston	13836314005	0.15	L	Low - up to 5.49	TOC-2	Transit-Oriented Corridor (Low)
Charleston	13836314006	0.15	L	Low - up to 5.49	TOC-2	Transit-Oriented Corridor (Low)
Charleston	13836314007	0.16	L	Low - up to 5.49	TOC-2	Transit-Oriented Corridor (Low)
Charleston	13836316001	0.15	O	Office	TOC-2	Transit-Oriented Corridor (Low)
Charleston	13836316002	0.17	O	Office	TOC-2	Transit-Oriented Corridor (Low)
Charleston	13836316003	0.15	O	Office	TOC-2	Transit-Oriented Corridor (Low)
Charleston	13836316004	0.15	O	Office	TOC-2	Transit-Oriented Corridor (Low)
Charleston	13836316005	0.14	O	Office	TOC-2	Transit-Oriented Corridor (Low)
Charleston	13836316006	0.15	O	Office	TOC-2	Transit-Oriented Corridor (Low)
Charleston	13836316007	0.15	O	Office	TOC-2	Transit-Oriented Corridor (Low)
Charleston	13836316008	0.14	O	Office	TOC-2	Transit-Oriented Corridor (Low)
Charleston	13836316009	0.15	O	Office	TOC-2	Transit-Oriented Corridor (Low)
Charleston	13836316010	0.14	O	Office	TOC-2	Transit-Oriented Corridor (Low)
Charleston	13836316011	0.14	L	Low - up to 5.49	TOC-2	Transit-Oriented Corridor (Low)
Charleston	13836316012	0.14	L	Low - up to 5.49	TOC-2	Transit-Oriented Corridor (Low)
Charleston	13836316013	0.14	L	Low - up to 5.49	TOC-2	Transit-Oriented Corridor (Low)
Charleston	13836316014	0.14	L	Low - up to 5.49	TOC-2	Transit-Oriented Corridor (Low)
Charleston	13836316015	0.15	L	Low - up to 5.49	TOC-2	Transit-Oriented Corridor (Low)
Charleston	13836316016	0.14	L	Low - up to 5.49	TOC-2	Transit-Oriented Corridor (Low)
Charleston	13836316017	0.15	L	Low - up to 5.49	TOC-2	Transit-Oriented Corridor (Low)

21/0029

04/06/2021

Charleston	13836316018	0.14	L	Low - up to 5.49	TOC-2	Transit-Oriented Corridor (Low)
Charleston	13836316019	0.18	L	Low - up to 5.49	TOC-2	Transit-Oriented Corridor (Low)
Charleston	13836317051	0.17	M	Medium - up to 25.49 d	TOC-2	Transit-Oriented Corridor (Low)
Charleston	13836317052	0.17	M	Medium - up to 25.49 d	TOC-2	Transit-Oriented Corridor (Low)
Charleston	13836317053	0.17	O	Office	TOC-2	Transit-Oriented Corridor (Low)
Charleston	13836401001	0.23	O	Office	TOC-2	Transit-Oriented Corridor (Low)
Charleston	13836401002	0.21	M	Medium - up to 25.49 d	TOC-2	Transit-Oriented Corridor (Low)
Charleston	13836401003	0.17	O	Office	TOC-2	Transit-Oriented Corridor (Low)
Charleston	13836401004	0.25	M	Medium - up to 25.49 d	TOC-2	Transit-Oriented Corridor (Low)
Charleston	13836401005	0.51	O	Office	TOC-2	Transit-Oriented Corridor (Low)
Charleston	13836401006	0.27	M	Medium - up to 25.49 d	TOC-2	Transit-Oriented Corridor (Low)
Charleston	13836401007	0.32	M	Medium - up to 25.49 d	TOC-2	Transit-Oriented Corridor (Low)
Charleston	13836401012	2.17	M	Medium - up to 25.49 d	TOD-1	Transit-Oriented Development (High)
Charleston	13836401013	2.20	M	Medium - up to 25.49 d	TOD-1	Transit-Oriented Development (High)
Charleston	13836401014	2.17	M	Medium - up to 25.49 d	TOD-1	Transit-Oriented Development (High)
Charleston	13836401015	0.62	M	Medium - up to 25.49 d	TOD-1	Transit-Oriented Development (High)
Charleston	13836401016	0.58	M	Medium - up to 25.49 d	TOD-1	Transit-Oriented Development (High)
Charleston	13836401017	0.32	M	Medium - up to 25.49 d	TOD-1	Transit-Oriented Development (High)
Charleston	13836401018	0.33	M	Medium - up to 25.49 d	TOD-1	Transit-Oriented Development (High)
Charleston	13836401019	0.31	M	Medium - up to 25.49 d	TOD-1	Transit-Oriented Development (High)
Charleston	13836401020	0.32	M	Medium - up to 25.49 d	TOD-1	Transit-Oriented Development (High)
Charleston	13836406001	2.26	M	Medium - up to 25.49 d	TOD-1	Transit-Oriented Development (High)
Charleston	13836406002	0.37	M	Medium - up to 25.49 d	TOD-1	Transit-Oriented Development (High)
Charleston	13836406003	1.63	M	Medium - up to 25.49 d	TOD-1	Transit-Oriented Development (High)
Charleston	13836406004	0.48	MXU	Mixed Use (L,ML,M,H,C	TOD-1	Transit-Oriented Development (High)
Charleston	13836406005	1.33	MXU	Mixed Use (L,ML,M,H,C	TOD-1	Transit-Oriented Development (High)
Charleston	13836406006	2.13	MXU	Mixed Use (L,ML,M,H,C	TOD-1	Transit-Oriented Development (High)
Charleston	13836406007	1.10	MXU	Mixed Use (L,ML,M,H,C	TOD-1	Transit-Oriented Development (High)
Charleston	13836406008	0.32	MXU	Mixed Use (L,ML,M,H,C	TOD-1	Transit-Oriented Development (High)
Charleston	13836406009	0.71	MXU	Mixed Use (L,ML,M,H,C	TOD-1	Transit-Oriented Development (High)
Charleston	13836406010	1.44	MXU	Mixed Use (L,ML,M,H,C	TOD-1	Transit-Oriented Development (High)
Charleston	13836406011	0.79	MXU	Mixed Use (L,ML,M,H,C	TOD-1	Transit-Oriented Development (High)
Charleston	13836408001	0.53	MXU	Mixed Use (L,ML,M,H,C	TOC-1	Transit-Oriented Corridor 214-0029
Charleston	13836408002	1.16	MXU	Mixed Use (L,ML,M,H,C	TOC-1	Transit-Oriented Corridor 04/05/2021

Charleston	13836408003	0.66	MXU	Mixed Use (L,ML,M,H,C)	TOC-1	Transit-Oriented Corridor (High)
Charleston	13836408004	0.75	MXU	Mixed Use (L,ML,M,H,C)	TOC-1	Transit-Oriented Corridor (High)
Charleston	13836408005	0.34	MXU	Mixed Use (L,ML,M,H,C)	TOC-1	Transit-Oriented Corridor (High)
Charleston	13836408006	0.86	MXU	Mixed Use (L,ML,M,H,C)	TOC-1	Transit-Oriented Corridor (High)
Charleston	13836408008	0.17	MXU	Mixed Use (L,ML,M,H,C)	TOC-1	Transit-Oriented Corridor (High)
Charleston	13836408009	1.66	MXU	Mixed Use (L,ML,M,H,C)	TOC-1	Transit-Oriented Corridor (High)
Charleston	13836408010	1.08	MXU	Mixed Use (L,ML,M,H,C)	TOC-1	Transit-Oriented Corridor (High)
Charleston	13836502001	1.49	MXU	Mixed Use (L,ML,M,H,C)	TOD-1	Transit-Oriented Development (High)
Charleston	13836514018	0.17	O	Office	TOD-1	Transit-Oriented Development (High)
Charleston	13836514019	0.16	O	Office	TOD-1	Transit-Oriented Development (High)
Charleston	13836515000	11.32	MLA	Medium - Low Attached	TOD-1	Transit-Oriented Development (High)
Charleston	13836516003	0.40	MXU	Mixed Use (L,ML,M,H,C)	TOD-1	Transit-Oriented Development (High)
Charleston	13836516005	0.57	MXU	Mixed Use (L,ML,M,H,C)	TOD-1	Transit-Oriented Development (High)
Charleston	13836516006	8.40	MXU	Mixed Use (L,ML,M,H,C)	TOD-1	Transit-Oriented Development (High)
Charleston	13836516007	4.60	MXU	Mixed Use (L,ML,M,H,C)	TOD-1	Transit-Oriented Development (High)
Charleston	13836516008	1.91	MXU	Mixed Use (L,ML,M,H,C)	TOD-1	Transit-Oriented Development (High)
Charleston	13836516009	0.60	MXU	Mixed Use (L,ML,M,H,C)	TOD-1	Transit-Oriented Development (High)
Charleston	13836516010	0.60	MXU	Mixed Use (L,ML,M,H,C)	TOD-1	Transit-Oriented Development (High)
Charleston	13836601001	10.64	MLA	Medium - Low Attached	TOD-1	Transit-Oriented Development (High)
Charleston	13836601003	9.34	MXU	Mixed Use (L,ML,M,H,C)	TOD-1	Transit-Oriented Development (High)
Charleston	13836601004	0.50	MXU	Mixed Use (L,ML,M,H,C)	TOD-1	Transit-Oriented Development (High)
Charleston	13836601005	2.74	H	High - 25+ du/ac	TOD-1	Transit-Oriented Development (High)
Charleston	13836601007	5.29	H	High - 25+ du/ac	TOD-1	Transit-Oriented Development (High)
Charleston	13836611000	13.97	MLA	Medium - Low Attached	TOD-1	Transit-Oriented Development (High)
Charleston	13836612000	3.72	MLA	Medium - Low Attached	TOD-1	Transit-Oriented Development (High)
Charleston	13836613002	9.52	MXU	Mixed Use (L,ML,M,H,C)	TOD-1	Transit-Oriented Development (High)
Charleston	13836613003	3.31	MXU	Mixed Use (L,ML,M,H,C)	TOD-1	Transit-Oriented Development (High)
Charleston	13836613004	0.01	MXU	Mixed Use (L,ML,M,H,C)	TOD-1	Transit-Oriented Development (High)
Charleston	13836613004	2.22	MXU	Mixed Use (L,ML,M,H,C)	TOD-1	Transit-Oriented Development (High)
Charleston	13836613005	1.71	MXU	Mixed Use (L,ML,M,H,C)	TOD-1	Transit-Oriented Development (High)
Charleston	13836613006	0.58	MXU	Mixed Use (L,ML,M,H,C)	TOD-1	Transit-Oriented Development (High)
Charleston	13836613007	0.71	MXU	Mixed Use (L,ML,M,H,C)	TOD-1	Transit-Oriented Development (High)
Charleston	13836613008	1.57	MXU	Mixed Use (L,ML,M,H,C)	TOD-1	Transit-Oriented Development (High)
Charleston	13836701003	0.51	MXU	Mixed Use (L,ML,M,H,C)	TOC-2	Transit-Oriented Corridor (High)

24-0029
04/05/21

Charleston	13836701004	0.26	MXU	Mixed Use (L,ML,M,H,C)	TOC-2	Transit-Oriented Corridor (Low)
Charleston	13836701005	1.48	MXU	Mixed Use (L,ML,M,H,C)	TOC-2	Transit-Oriented Corridor (Low)
Charleston	13836701011	0.47	PF	Public Facility	TOC-2	Transit-Oriented Corridor (Low)
Charleston	13836701015	0.87	MXU	Mixed Use (L,ML,M,H,C)	TOC-2	Transit-Oriented Corridor (Low)
Charleston	13836701018	11.61	MXU	Mixed Use (L,ML,M,H,C)	TOC-2	Transit-Oriented Corridor (Low)
Charleston	13836701021	2.14	C	Commercial (O,SC,GC)	TOC-2	Transit-Oriented Corridor (Low)
Charleston	13836701022	2.62	C	Commercial (O,SC,GC)	TOC-2	Transit-Oriented Corridor (Low)
Charleston	13836701022	4.43	C	Commercial (O,SC,GC)	TOC-2	Transit-Oriented Corridor (Low)
Charleston	13836702001	0.09	C	Commercial (O,SC,GC)	TOD-1	Transit-Oriented Development (High)
Charleston	13836712022	0.27	M	Medium - up to 25.49 d	TOD-1	Transit-Oriented Development (High)
Charleston	13836712023	0.97	C	Commercial (O,SC,GC)	TOD-1	Transit-Oriented Development (High)
Charleston	13836713021	0.15	O	Office	TOD-1	Transit-Oriented Development (High)
Charleston	13836713022	0.14	O	Office	TOD-1	Transit-Oriented Development (High)
Charleston	13836713023	0.14	O	Office	TOD-1	Transit-Oriented Development (High)
Charleston	13836713024	0.14	O	Office	TOD-1	Transit-Oriented Development (High)
Charleston	13836713025	0.18	SC	Service Commercial	TOD-1	Transit-Oriented Development (High)
Charleston	13836713026	0.24	SC	Service Commercial	TOD-1	Transit-Oriented Development (High)
Charleston	13836713027	0.10	GC	General Commercial	TOD-1	Transit-Oriented Development (High)
Charleston	13836713030	0.16	SC	Service Commercial	TOC-2	Transit-Oriented Corridor (Low)
Charleston	13836713031	0.15	SC	Service Commercial	TOC-2	Transit-Oriented Corridor (Low)
Charleston	13836713032	0.15	O	Office	TOC-2	Transit-Oriented Corridor (Low)
Charleston	13836801002	2.30	PF	Public Facility	TOD-1	Transit-Oriented Development (High)
Charleston	13836801003	4.47	ML	Medium - Low - up to 8	TOD-1	Transit-Oriented Development (High)
Charleston	13836801004	4.53	H	High - 25+ du/ac	TOD-1	Transit-Oriented Development (High)
Charleston	13836802001	14.08	M	Medium - up to 25.49 d	TOD-1	Transit-Oriented Development (High)
Charleston	13836802002	5.12	C	Commercial (O,SC,GC)	TOD-1	Transit-Oriented Development (High)
Charleston	13836802003	1.95	C	Commercial (O,SC,GC)	TOD-1	Transit-Oriented Development (High)
Charleston	13836802004	1.24	MXU	Mixed Use (L,ML,M,H,C)	TOD-1	Transit-Oriented Development (High)
Charleston	13836802005	0.67	MXU	Mixed Use (L,ML,M,H,C)	TOD-1	Transit-Oriented Development (High)
Charleston	13836802006	0.78	MXU	Mixed Use (L,ML,M,H,C)	TOD-1	Transit-Oriented Development (High)
Charleston	13836802009	0.74	MXU	Mixed Use (L,ML,M,H,C)	TOD-1	Transit-Oriented Development (High)
Charleston	13836803001	0.26	MXU	Mixed Use (L,ML,M,H,C)	TOC-1	Transit-Oriented Corridor (High)
Charleston	13836803002	0.48	MXU	Mixed Use (L,ML,M,H,C)	TOC-1	Transit-Oriented Corridor (High)
Charleston	13836803004	0.56	MXU	Mixed Use (L,ML,M,H,C)	TOC-1	Transit-Oriented Corridor (High)

21-0029

04/05/2021

Charleston	13836803005	0.88	MXU	Mixed Use (L,ML,M,H,C)	TOC-1	Transit-Oriented Corridor (High)
Charleston	13836803007	0.69	MXU	Mixed Use (L,ML,M,H,C)	TOD-1	Transit-Oriented Development (High)
Charleston	13836803008	0.64	MXU	Mixed Use (L,ML,M,H,C)	TOD-1	Transit-Oriented Development (High)
Charleston	13836803009	0.26	MXU	Mixed Use (L,ML,M,H,C)	TOD-1	Transit-Oriented Development (High)
Charleston	13836803010	0.17	MXU	Mixed Use (L,ML,M,H,C)	TOD-1	Transit-Oriented Development (High)
Charleston	13836803011	0.25	MXU	Mixed Use (L,ML,M,H,C)	TOD-1	Transit-Oriented Development (High)
Charleston	13836803012	0.45	MXU	Mixed Use (L,ML,M,H,C)	TOD-1	Transit-Oriented Development (High)
Charleston	13836803013	0.81	MXU	Mixed Use (L,ML,M,H,C)	TOC-1	Transit-Oriented Corridor (High)
Charleston	13836803014	0.92	MXU	Mixed Use (L,ML,M,H,C)	TOD-1	Transit-Oriented Development (High)
Charleston	13836803015	0.60	MXU	Mixed Use (L,ML,M,H,C)	TOC-1	Transit-Oriented Corridor (High)
Charleston	13836803016	0.51	MXU	Mixed Use (L,ML,M,H,C)	TOC-1	Transit-Oriented Corridor (High)
Charleston	13836804001	1.78	MXU	Mixed Use (L,ML,M,H,C)	TOD-1	Transit-Oriented Development (High)
Charleston	13836804004	0.31	MXU	Mixed Use (L,ML,M,H,C)	TOD-1	Transit-Oriented Development (High)
Charleston	13836804005	0.48	MXU	Mixed Use (L,ML,M,H,C)	TOD-1	Transit-Oriented Development (High)
Charleston	13836804006	0.69	MXU	Mixed Use (L,ML,M,H,C)	TOD-1	Transit-Oriented Development (High)
Charleston	13836804007	0.44	MXU	Mixed Use (L,ML,M,H,C)	TOD-1	Transit-Oriented Development (High)
Charleston	13836804008	0.72	MXU	Mixed Use (L,ML,M,H,C)	TOD-1	Transit-Oriented Development (High)
Charleston	13836804009	1.39	MXU	Mixed Use (L,ML,M,H,C)	TOD-1	Transit-Oriented Development (High)
Charleston	13836804010	0.01	SC	Service Commercial	TOD-1	Transit-Oriented Development (High)
Charleston	13836804011	0.01	GC	General Commercial	TOD-1	Transit-Oriented Development (High)
Charleston	13836804012	1.15	MXU	Mixed Use (L,ML,M,H,C)	TOD-1	Transit-Oriented Development (High)
Charleston	13836811000	2.32	SC	Service Commercial	TOD-1	Transit-Oriented Development (High)
Charleston	13930812002	1.34	MXU	Mixed Use (L,ML,M,H,C)	TOD-1	Transit-Oriented Development (High)
Charleston	13930812003	1.33	MXU	Mixed Use (L,ML,M,H,C)	TOD-1	Transit-Oriented Development (High)
Charleston	13930812005	1.11	MXU	Mixed Use (L,ML,M,H,C)	TOD-1	Transit-Oriented Development (High)
Charleston	13930812006	11.31	MXU	Mixed Use (L,ML,M,H,C)	TOD-1	Transit-Oriented Development (High)
Charleston	13931110001	2.28	MXU	Mixed Use (L,ML,M,H,C)	TOD-1	Transit-Oriented Development (High)
Charleston	13931110002	2.34	MXU	Mixed Use (L,ML,M,H,C)	TOD-1	Transit-Oriented Development (High)
Charleston	13931110003	2.75	MXU	Mixed Use (L,ML,M,H,C)	TOD-1	Transit-Oriented Development (High)
Charleston	13931110004	1.38	MXU	Mixed Use (L,ML,M,H,C)	TOD-1	Transit-Oriented Development (High)
Charleston	13931110005	4.71	MXU	Mixed Use (L,ML,M,H,C)	TOD-1	Transit-Oriented Development (High)
Charleston	13931110007	0.59	MXU	Mixed Use (L,ML,M,H,C)	TOD-1	Transit-Oriented Development (High)
Charleston	13931110008	0.59	MXU	Mixed Use (L,ML,M,H,C)	TOD-1	Transit-Oriented Development (High)
Charleston	13931110009	0.59	MXU	Mixed Use (L,ML,M,H,C)	TOD-1	Transit-Oriented Development (High)

24-0029
04/03/2021

Charleston	13931110010	0.59	MXU	Mixed Use (L,ML,M,H,C)	TOD-1	Transit-Oriented Development (High)
Charleston	13931110011	0.76	MXU	Mixed Use (L,ML,M,H,C)	TOD-1	Transit-Oriented Development (High)
Charleston	13931110012	1.39	MXU	Mixed Use (L,ML,M,H,C)	TOD-1	Transit-Oriented Development (High)
Charleston	13931111001	6.82	MXU	Mixed Use (L,ML,M,H,C)	TOD-1	Transit-Oriented Development (High)
Charleston	13931111003	11.40	MXU	Mixed Use (L,ML,M,H,C)	TOD-1	Transit-Oriented Development (High)
Charleston	13931111010	9.63	MXU	Mixed Use (L,ML,M,H,C)	TOD-1	Transit-Oriented Development (High)
Charleston	13931201001	0.85	MXU	Mixed Use (L,ML,M,H,C)	TOD-1	Transit-Oriented Development (High)
Charleston	13931201002	1.32	MXU	Mixed Use (L,ML,M,H,C)	TOD-1	Transit-Oriented Development (High)
Charleston	13931201003	0.82	MXU	Mixed Use (L,ML,M,H,C)	TOD-1	Transit-Oriented Development (High)
Charleston	13931201004	0.46	MXU	Mixed Use (L,ML,M,H,C)	TOD-1	Transit-Oriented Development (High)
Charleston	13931201005	1.78	MXU	Mixed Use (L,ML,M,H,C)	TOD-1	Transit-Oriented Development (High)
Charleston	13931201006	0.07	MXU	Mixed Use (L,ML,M,H,C)	TOD-1	Transit-Oriented Development (High)
Charleston	13931210001	0.08	MXU	Mixed Use (L,ML,M,H,C)	TOD-1	Transit-Oriented Development (High)
Charleston	13931214033	0.24	L	Low - up to 5.49	TOD-1	Transit-Oriented Development (High)
Charleston	13931221001	0.51	MXU	Mixed Use (L,ML,M,H,C)	TOD-1	Transit-Oriented Development (High)
Charleston	13931221003	1.42	MXU	Mixed Use (L,ML,M,H,C)	TOD-1	Transit-Oriented Development (High)
Charleston	13931221004	0.47	MXU	Mixed Use (L,ML,M,H,C)	TOD-1	Transit-Oriented Development (High)
Charleston	13931221005	1.42	MXU	Mixed Use (L,ML,M,H,C)	TOD-1	Transit-Oriented Development (High)
Charleston	13931221006	0.99	MXU	Mixed Use (L,ML,M,H,C)	TOD-1	Transit-Oriented Development (High)
Charleston	13931310001	0.18	C	Commercial (O,SC,GC)	TOC-2	Transit-Oriented Corridor (Low)
Charleston	13931310050	0.18	O	Office	TOC-2	Transit-Oriented Corridor (Low)
Charleston	13931310051	0.18	SC	Service Commercial	TOC-2	Transit-Oriented Corridor (Low)
Charleston	13931310133	0.19	O	Office	TOC-2	Transit-Oriented Corridor (Low)
Charleston	13931310134	0.17	O	Office	TOC-2	Transit-Oriented Corridor (Low)
Charleston	13931310135	0.17	SC	Service Commercial	TOC-2	Transit-Oriented Corridor (Low)
Charleston	13931310136	0.17	O	Office	TOC-2	Transit-Oriented Corridor (Low)
Charleston	13931310137	0.16	O	Office	TOC-2	Transit-Oriented Corridor (Low)
Charleston	13931310138	0.16	O	Office	TOC-2	Transit-Oriented Corridor (Low)
Charleston	13931312001	0.17	O	Office	TOC-2	Transit-Oriented Corridor (Low)
Charleston	13931312028	0.17	O	Office	TOC-2	Transit-Oriented Corridor (Low)
Charleston	13931312029	0.16	O	Office	TOD-1	Transit-Oriented Development (High)
Charleston	13931410001	0.18	O	Office	TOD-1	Transit-Oriented Development (High)
Charleston	13931410036	0.17	O	Office	TOD-1	Transit-Oriented Development (High)
Charleston	13931410037	0.17	O	Office	TOD-1	Transit-Oriented Development (High)

Charleston	13931411025	0.21	SC	Service Commercial	TOD-1	Transit-Oriented Development (High)
Charleston	13931411162	0.17	MXU	Mixed Use (L,ML,M,H,C)	TOC-1	Transit-Oriented Corridor (High)
Charleston	13931510006	0.50	MXU	Mixed Use (L,ML,M,H,C)	TOD-1	Transit-Oriented Development (High)
Charleston	13931510015	11.17	MXU	Mixed Use (L,ML,M,H,C)	TOD-1	Transit-Oriented Development (High)
Charleston	13931510017	12.44	MXU	Mixed Use (L,ML,M,H,C)	TOD-1	Transit-Oriented Development (High)
Charleston	13931510018	0.74	MXU	Mixed Use (L,ML,M,H,C)	TOD-1	Transit-Oriented Development (High)
Charleston	13931510020	0.86	MXU	Mixed Use (L,ML,M,H,C)	TOD-1	Transit-Oriented Development (High)
Charleston	13931510021	2.94	MXU	Mixed Use (L,ML,M,H,C)	TOD-1	Transit-Oriented Development (High)
Charleston	13931510022	19.85	MXU	Mixed Use (L,ML,M,H,C)	TOD-1	Transit-Oriented Development (High)
Charleston	13931601001	5.85	MXU	Mixed Use (L,ML,M,H,C)	TOD-1	Transit-Oriented Development (High)
Charleston	13931601002	0.85	MXU	Mixed Use (L,ML,M,H,C)	TOD-1	Transit-Oriented Development (High)
Charleston	13931601003	1.21	MXU	Mixed Use (L,ML,M,H,C)	TOD-1	Transit-Oriented Development (High)
Charleston	13931601004	10.09	MXU	Mixed Use (L,ML,M,H,C)	TOD-1	Transit-Oriented Development (High)
Charleston	13931611002	1.24	MXU	Mixed Use (L,ML,M,H,C)	TOD-1	Transit-Oriented Development (High)
Charleston	13931611003	0.24	MXU	Mixed Use (L,ML,M,H,C)	TOD-1	Transit-Oriented Development (High)
Charleston	13931611004	0.14	MXU	Mixed Use (L,ML,M,H,C)	TOD-1	Transit-Oriented Development (High)
Charleston	13931611005	0.07	MXU	Mixed Use (L,ML,M,H,C)	TOD-1	Transit-Oriented Development (High)
Charleston	13931611006	0.07	MXU	Mixed Use (L,ML,M,H,C)	TOD-1	Transit-Oriented Development (High)
Charleston	13931801001	0.74	MXU	Mixed Use (L,ML,M,H,C)	TOC-1	Transit-Oriented Corridor (High)
Charleston	13931801002	0.34	MXU	Mixed Use (L,ML,M,H,C)	TOC-1	Transit-Oriented Corridor (High)
Charleston	13931801005	1.42	MXU	Mixed Use (L,ML,M,H,C)	TOC-1	Transit-Oriented Corridor (High)
Charleston	13931801007	0.78	SC	Service Commercial	TOC-1	Transit-Oriented Corridor (High)
Charleston	13931801008	0.84	MXU	Mixed Use (L,ML,M,H,C)	TOC-1	Transit-Oriented Corridor (High)
Charleston	13931801009	2.85	MXU	Mixed Use (L,ML,M,H,C)	TOC-1	Transit-Oriented Corridor (High)
Charleston	13931801010	1.71	MXU	Mixed Use (L,ML,M,H,C)	TOC-1	Transit-Oriented Corridor (High)
Charleston	13931801017	0.16	PR-OS	Park / Recreation / Open Space	TOC-1	Transit-Oriented Corridor (High)
Charleston	13931801018	3.06	MXU	Mixed Use (L,ML,M,H,C)	TOC-1	Transit-Oriented Corridor (High)
Charleston	13932402006	2.19	O	Office	TOC-1	Transit-Oriented Corridor (High)
Charleston	13932402007	0.97	O	Office	TOC-1	Transit-Oriented Corridor (High)
Charleston	13932403009	0.51	O	Office	TOC-1	Transit-Oriented Corridor (High)
Charleston	13932403010	0.51	O	Office	TOC-1	Transit-Oriented Corridor (High)
Charleston	13932403011	0.51	O	Office	TOC-1	Transit-Oriented Corridor (High)
Charleston	13932403012	0.51	O	Office	TOC-1	Transit-Oriented Corridor (High)
Charleston	13932403013	0.51	O	Office	TOC-1	Transit-Oriented Corridor (High)

2140029
04/05/2021

Charleston	13932403014	1.61	0	Office	TOC-1	Transit-Oriented Corridor (High)
Charleston	13932405015	0.61	0	Office	TOC-1	Transit-Oriented Corridor (High)
Charleston	13932405016	0.69	0	Office	TOC-1	Transit-Oriented Corridor (High)
Charleston	13932405017	0.65	0	Office	TOC-1	Transit-Oriented Corridor (High)
Charleston	13932405018	0.65	0	Office	TOC-1	Transit-Oriented Corridor (High)
Charleston	13932405019	0.90	0	Office	TOC-1	Transit-Oriented Corridor (High)
Charleston	13932405020	0.18	0	Office	TOC-1	Transit-Oriented Corridor (High)
Charleston	13932405021	0.07	0	Office	TOC-1	Transit-Oriented Corridor (High)
Charleston	13932405022	0.07	0	Office	TOC-1	Transit-Oriented Corridor (High)
Charleston	13932405023	0.08	0	Office	TOC-1	Transit-Oriented Corridor (High)
Charleston	13932405026	5.27	0	Office	TOC-1	Transit-Oriented Corridor (High)
Charleston	13932411001	0.02	0	Office	TOC-1	Transit-Oriented Corridor (High)
Charleston	13932411002	0.03	0	Office	TOC-1	Transit-Oriented Corridor (High)
Charleston	13932411003	0.04	0	Office	TOC-1	Transit-Oriented Corridor (High)
Charleston	13932411004	0.04	0	Office	TOC-1	Transit-Oriented Corridor (High)
Charleston	13932411005	0.04	0	Office	TOC-1	Transit-Oriented Corridor (High)
Charleston	13932411006	0.03	0	Office	TOC-1	Transit-Oriented Corridor (High)
Charleston	13932411007	0.01	0	Office	TOC-1	Transit-Oriented Corridor (High)
Charleston	13932411008	0.01	0	Office	TOC-1	Transit-Oriented Corridor (High)
Charleston	13932411009	0.02	0	Office	TOC-1	Transit-Oriented Corridor (High)
Charleston	13932411010	0.02	0	Office	TOC-1	Transit-Oriented Corridor (High)
Charleston	13932411011	0.03	0	Office	TOC-1	Transit-Oriented Corridor (High)
Charleston	13932411012	0.04	0	Office	TOC-1	Transit-Oriented Corridor (High)
Charleston	13932411013	0.04	0	Office	TOC-1	Transit-Oriented Corridor (High)
Charleston	13932411014	0.04	0	Office	TOC-1	Transit-Oriented Corridor (High)
Charleston	13932411015	0.04	0	Office	TOC-1	Transit-Oriented Corridor (High)
Charleston	13932411016	0.04	0	Office	TOC-1	Transit-Oriented Corridor (High)
Charleston	13932411017	0.03	0	Office	TOC-1	Transit-Oriented Corridor (High)
Charleston	13932411018	0.03	0	Office	TOC-1	Transit-Oriented Corridor (High)
Charleston	13932411019	0.02	0	Office	TOC-1	Transit-Oriented Corridor (High)
Charleston	13932411020	0.02	0	Office	TOC-1	Transit-Oriented Corridor (High)
Charleston	13932411021	0.01	0	Office	TOC-1	Transit-Oriented Corridor (High)
Charleston	13932411022	0.02	0	Office	TOC-1	Transit-Oriented Corridor (High)
Charleston	13932411023	0.03	0	Office	TOC-1	Transit-Oriented Corridor (High)

21-1029

04/05/2021

Charleston	13932411024	0.03	0	Office	TOC-1	Transit-Oriented Corridor (High)
Charleston	13932411025	0.04	0	Office	TOC-1	Transit-Oriented Corridor (High)
Charleston	13932411026	0.04	0	Office	TOC-1	Transit-Oriented Corridor (High)
Charleston	13932411027	0.03	0	Office	TOC-1	Transit-Oriented Corridor (High)
Charleston	13932411028	0.02	0	Office	TOC-1	Transit-Oriented Corridor (High)
Charleston	13932411029	0.02	0	Office	TOC-1	Transit-Oriented Corridor (High)
Charleston	13932411030	0.02	0	Office	TOC-1	Transit-Oriented Corridor (High)
Charleston	13932411031	0.01	0	Office	TOC-1	Transit-Oriented Corridor (High)
Charleston	13932411032	0.03	0	Office	TOC-1	Transit-Oriented Corridor (High)
Charleston	13932411033	0.03	0	Office	TOC-1	Transit-Oriented Corridor (High)
Charleston	13932411034	0.04	0	Office	TOC-1	Transit-Oriented Corridor (High)
Charleston	13932411035	0.04	0	Office	TOC-1	Transit-Oriented Corridor (High)
Charleston	13932411036	0.04	0	Office	TOC-1	Transit-Oriented Corridor (High)
Charleston	13932411037	0.05	0	Office	TOC-1	Transit-Oriented Corridor (High)
Charleston	13932411038	0.04	0	Office	TOC-1	Transit-Oriented Corridor (High)
Charleston	13932411039	0.03	0	Office	TOC-1	Transit-Oriented Corridor (High)
Charleston	13932411040	0.02	0	Office	TOC-1	Transit-Oriented Corridor (High)
Charleston	13932411041	0.02	0	Office	TOC-1	Transit-Oriented Corridor (High)
Charleston	13932411042	0.02	0	Office	TOC-1	Transit-Oriented Corridor (High)
Charleston	13932412001	0.01	0	Office	TOC-1	Transit-Oriented Corridor (High)
Charleston	13932412002	0.03	0	Office	TOC-1	Transit-Oriented Corridor (High)
Charleston	13932412003	0.03	0	Office	TOC-1	Transit-Oriented Corridor (High)
Charleston	13932412004	0.04	0	Office	TOC-1	Transit-Oriented Corridor (High)
Charleston	13932412005	0.03	0	Office	TOC-1	Transit-Oriented Corridor (High)
Charleston	13932412006	0.03	0	Office	TOC-1	Transit-Oriented Corridor (High)
Charleston	13932412007	0.02	0	Office	TOC-1	Transit-Oriented Corridor (High)
Charleston	13932412008	0.02	0	Office	TOC-1	Transit-Oriented Corridor (High)
Charleston	13932412009	0.02	0	Office	TOC-1	Transit-Oriented Corridor (High)
Charleston	13932412010	0.02	0	Office	TOC-1	Transit-Oriented Corridor (High)
Charleston	13932412011	0.03	0	Office	TOC-1	Transit-Oriented Corridor (High)
Charleston	13932412012	0.04	0	Office	TOC-1	Transit-Oriented Corridor (High)
Charleston	13932412013	0.04	0	Office	TOC-1	Transit-Oriented Corridor (High)
Charleston	13932412014	0.04	0	Office	TOC-1	Transit-Oriented Corridor (High)
Charleston	13932412015	0.04	0	Office	TOC-1	Transit-Oriented Corridor (High)

2140029
04/05/2021

Charleston	13932412016	0.04	O	Office	TOC-1	Transit-Oriented Corridor (High)
Charleston	13932412017	0.03	O	Office	TOC-1	Transit-Oriented Corridor (High)
Charleston	13932412018	0.03	O	Office	TOC-1	Transit-Oriented Corridor (High)
Charleston	13932412019	0.01	O	Office	TOC-1	Transit-Oriented Corridor (High)
Charleston	13932412020	0.02	O	Office	TOC-1	Transit-Oriented Corridor (High)
Charleston	13932412021	0.01	O	Office	TOC-1	Transit-Oriented Corridor (High)
Charleston	13932412022	0.01	O	Office	TOC-1	Transit-Oriented Corridor (High)
Charleston	13932412023	0.03	O	Office	TOC-1	Transit-Oriented Corridor (High)
Charleston	13932412024	0.03	O	Office	TOC-1	Transit-Oriented Corridor (High)
Charleston	13932412025	0.04	O	Office	TOC-1	Transit-Oriented Corridor (High)
Charleston	13932412026	0.03	O	Office	TOC-1	Transit-Oriented Corridor (High)
Charleston	13932412027	0.03	O	Office	TOC-1	Transit-Oriented Corridor (High)
Charleston	13932412028	0.01	O	Office	TOC-1	Transit-Oriented Corridor (High)
Charleston	13932412029	0.01	O	Office	TOC-1	Transit-Oriented Corridor (High)
Charleston	13932412030	0.02	O	Office	TOC-1	Transit-Oriented Corridor (High)
Charleston	13932412031	0.01	O	Office	TOC-1	Transit-Oriented Corridor (High)
Charleston	13932412032	0.03	O	Office	TOC-1	Transit-Oriented Corridor (High)
Charleston	13932412033	0.03	O	Office	TOC-1	Transit-Oriented Corridor (High)
Charleston	13932412034	0.04	O	Office	TOC-1	Transit-Oriented Corridor (High)
Charleston	13932412035	0.04	O	Office	TOC-1	Transit-Oriented Corridor (High)
Charleston	13932412036	0.04	O	Office	TOC-1	Transit-Oriented Corridor (High)
Charleston	13932412037	0.04	O	Office	TOC-1	Transit-Oriented Corridor (High)
Charleston	13932412038	0.04	O	Office	TOC-1	Transit-Oriented Corridor (High)
Charleston	13932412039	0.03	O	Office	TOC-1	Transit-Oriented Corridor (High)
Charleston	13932412040	0.01	O	Office	TOC-1	Transit-Oriented Corridor (High)
Charleston	13932412041	0.02	O	Office	TOC-1	Transit-Oriented Corridor (High)
Charleston	13932412042	0.02	O	Office	TOC-1	Transit-Oriented Corridor (High)
Charleston	13932497001	3.47	O	Office	TOC-1	Transit-Oriented Corridor (High)
Charleston	13932497002	3.44	O	Office	TOC-1	Transit-Oriented Corridor (High)
Charleston	13932801008	0.68	DR	Desert Rural - up to 2.4	TOC-1	Transit-Oriented Corridor (High)
Charleston	13932801009	0.97	DR	Desert Rural - up to 2.4	TOC-1	Transit-Oriented Corridor (High)
Charleston	13932801010	0.96	DR	Desert Rural - up to 2.4	TOC-1	Transit-Oriented Corridor (High)
Charleston	13932802027	0.38	O	Office	TOC-1	Transit-Oriented Corridor (High) 2140029
Charleston	13932802028	0.43	O	Office	TOC-1	Transit-Oriented Corridor (High) 04/05/2021

Charleston	16205101005	0.41	O	Office	TOC-1	Transit-Oriented Corridor (High)
Charleston	16205110001	0.28	O	Office	TOC-1	Transit-Oriented Corridor (High)
Charleston	16205110016	0.20	O	Office	TOC-1	Transit-Oriented Corridor (High)
Charleston	16205110029	0.21	O	Office	TOC-1	Transit-Oriented Corridor (High)
Charleston	16205110030	0.21	O	Office	TOC-1	Transit-Oriented Corridor (High)
Charleston	16205110031	0.20	O	Office	TOC-1	Transit-Oriented Corridor (High)
Charleston	16205110044	0.20	O	Office	TOC-1	Transit-Oriented Corridor (High)
Charleston	16205110045	0.20	O	Office	TOC-1	Transit-Oriented Corridor (High)
Charleston	16205110046	0.20	O	Office	TOC-1	Transit-Oriented Corridor (High)
Charleston	16205110059	0.20	O	Office	TOC-1	Transit-Oriented Corridor (High)
Charleston	16205110060	0.20	O	Office	TOC-1	Transit-Oriented Corridor (High)
Charleston	16205111001	0.23	O	Office	TOC-1	Transit-Oriented Corridor (High)
Charleston	16205112001	0.59	O	Office	TOC-1	Transit-Oriented Corridor (High)
Charleston	16205112002	0.48	O	Office	TOC-1	Transit-Oriented Corridor (High)
Charleston	16205112003	0.61	O	Office	TOC-1	Transit-Oriented Corridor (High)
Charleston	16205112004	0.66	O	Office	TOC-1	Transit-Oriented Corridor (High)
Charleston	16205112005	0.58	O	Office	TOC-1	Transit-Oriented Corridor (High)
Charleston	16205112006	0.66	O	Office	TOC-1	Transit-Oriented Corridor (High)
Charleston	16205112007	0.59	O	Office	TOC-1	Transit-Oriented Corridor (High)
Charleston	16205112008	0.55	O	Office	TOC-1	Transit-Oriented Corridor (High)
Charleston	16205115001	1.86	O	Office	TOC-1	Transit-Oriented Corridor (High)
Charleston	16205115003	0.63	O	Office	TOC-1	Transit-Oriented Corridor (High)
Charleston	16205401001	8.58	M	Medium - up to 25.49 d	NMX-U	Neighborhood Mixed Use
Charleston	16205402001	1.97	C	Commercial (O,SC,GC)	NMX-U	Neighborhood Mixed Use
Charleston	16205402002	1.12	C	Commercial (O,SC,GC)	NMX-U	Neighborhood Mixed Use
Charleston	16205402003	0.14	C	Commercial (O,SC,GC)	NMX-U	Neighborhood Mixed Use
Charleston	16205402004	2.53	C	Commercial (O,SC,GC)	NMX-U	Neighborhood Mixed Use
Charleston	16205402005	2.60	C	Commercial (O,SC,GC)	NMX-U	Neighborhood Mixed Use
Charleston	16205402006	1.01	C	Commercial (O,SC,GC)	NMX-U	Neighborhood Mixed Use
Charleston	16205402007	0.62	C	Commercial (O,SC,GC)	NMX-U	Neighborhood Mixed Use
Charleston	16205402008	0.41	C	Commercial (O,SC,GC)	NMX-U	Neighborhood Mixed Use
Charleston	16205402009	0.83	C	Commercial (O,SC,GC)	NMX-U	Neighborhood Mixed Use
Charleston	16205402010	8.29	C	Commercial (O,SC,GC)	NMX-U	Neighborhood Mixed Use
Charleston	16205402011	1.12	C	Commercial (O,SC,GC)	NMX-U	Neighborhood Mixed Use

21-0029

04/05/2021

Charleston	16205403001	1.13	C	Commercial (O,SC,GC)	TOC-2	Transit-Oriented Corridor (Low)
Charleston	16205403002	2.76	C	Commercial (O,SC,GC)	TOC-2	Transit-Oriented Corridor (Low)
Charleston	16205403004	2.97	C	Commercial (O,SC,GC)	TOC-2	Transit-Oriented Corridor (Low)
Charleston	16205403005	0.91	C	Commercial (O,SC,GC)	TOC-2	Transit-Oriented Corridor (Low)
Charleston	16205501001	1.09	O	Office	TOC-1	Transit-Oriented Corridor (High)
Charleston	16205501002	1.25	O	Office	TOC-1	Transit-Oriented Corridor (High)
Charleston	16205502001	0.71	O	Office	TOD-1	Transit-Oriented Development (High)
Charleston	16205510001	0.62	O	Office	TOC-1	Transit-Oriented Corridor (High)
Charleston	16205510002	1.93	O	Office	TOC-1	Transit-Oriented Corridor (High)
Charleston	16205510003	0.62	O	Office	TOC-1	Transit-Oriented Corridor (High)
Charleston	16205510006	0.57	O	Office	TOC-1	Transit-Oriented Corridor (High)
Charleston	16205511007	0.37	O	Office	TOD-1	Transit-Oriented Development (High)
Charleston	16205511008	0.33	O	Office	TOD-1	Transit-Oriented Development (High)
Charleston	16205511009	0.34	O	Office	TOD-1	Transit-Oriented Development (High)
Charleston	16205511010	0.34	O	Office	TOD-1	Transit-Oriented Development (High)
Charleston	16205511011	0.34	O	Office	TOD-1	Transit-Oriented Development (High)
Charleston	16205511012	0.34	O	Office	TOD-1	Transit-Oriented Development (High)
Charleston	16205511013	0.34	O	Office	TOD-1	Transit-Oriented Development (High)
Charleston	16205511014	0.34	O	Office	TOD-1	Transit-Oriented Development (High)
Charleston	16205512004	0.61	O	Office	TOC-1	Transit-Oriented Corridor (High)
Charleston	16205512005	0.62	O	Office	TOC-1	Transit-Oriented Corridor (High)
Charleston	16205512006	0.62	O	Office	TOC-1	Transit-Oriented Corridor (High)
Charleston	16205512007	0.62	O	Office	TOC-1	Transit-Oriented Corridor (High)
Charleston	16205512008	0.48	O	Office	TOC-1	Transit-Oriented Corridor (High)
Charleston	16205801001	1.71	MXU	Mixed Use (L,ML,M,H,C)	TOC-2	Transit-Oriented Corridor (Low)
Charleston	16205801003	1.67	MXU	Mixed Use (L,ML,M,H,C)	TOC-2	Transit-Oriented Corridor (Low)
Charleston	16205801004	1.59	MXU	Mixed Use (L,ML,M,H,C)	TOC-2	Transit-Oriented Corridor (Low)
Charleston	16205801005	1.65	MXU	Mixed Use (L,ML,M,H,C)	TOC-2	Transit-Oriented Corridor (Low)
Charleston	16205801007	0.29	MXU	Mixed Use (L,ML,M,H,C)	TOC-2	Transit-Oriented Corridor (Low)
Charleston	16205801010	1.35	MXU	Mixed Use (L,ML,M,H,C)	TOC-2	Transit-Oriented Corridor (Low)
Charleston	16205801011	0.48	MXU	Mixed Use (L,ML,M,H,C)	TOC-2	Transit-Oriented Corridor (Low)
Charleston	16205801012	0.42	MXU	Mixed Use (L,ML,M,H,C)	TOC-2	Transit-Oriented Corridor (Low)
Charleston	16205801013	2.80	MXU	Mixed Use (L,ML,M,H,C)	TOC-2	Transit-Oriented Corridor (Low)
Charleston	16205802006	2.49	C	Commercial (O,SC,GC)	TOC-2	Transit-Oriented Corridor (Low)

2140029

04/05/21

Charleston	16205802009	5.63	C	Commercial (O,SC,GC)	TOC-2	Transit-Oriented Corridor (Low)
Charleston	16205802010	0.92	C	Commercial (O,SC,GC)	TOC-2	Transit-Oriented Corridor (Low)
Charleston	16205802011	1.26	C	Commercial (O,SC,GC)	TOC-2	Transit-Oriented Corridor (Low)
Charleston	16205811001	0.55	MXU	Mixed Use (L,ML,M,H,C)	TOC-2	Transit-Oriented Corridor (Low)
Charleston	16205811002	0.67	MXU	Mixed Use (L,ML,M,H,C)	TOC-2	Transit-Oriented Corridor (Low)
Charleston	16205811003	0.54	MXU	Mixed Use (L,ML,M,H,C)	TOC-2	Transit-Oriented Corridor (Low)
Charleston	16205811004	0.57	MXU	Mixed Use (L,ML,M,H,C)	TOC-2	Transit-Oriented Corridor (Low)
Charleston	16205811005	0.34	MXU	Mixed Use (L,ML,M,H,C)	TOC-2	Transit-Oriented Corridor (Low)
Charleston	16205811006	0.66	MXU	Mixed Use (L,ML,M,H,C)	TOC-2	Transit-Oriented Corridor (Low)
Charleston	16205811007	0.55	MXU	Mixed Use (L,ML,M,H,C)	TOC-2	Transit-Oriented Corridor (Low)
Charleston	16205811008	0.66	MXU	Mixed Use (L,ML,M,H,C)	TOC-2	Transit-Oriented Corridor (Low)
Charleston	16205816004	0.41	MXU	Mixed Use (L,ML,M,H,C)	TOC-2	Transit-Oriented Corridor (Low)
Charleston	16205816005	0.45	MXU	Mixed Use (L,ML,M,H,C)	TOC-2	Transit-Oriented Corridor (Low)
Charleston	16205816006	0.69	MXU	Mixed Use (L,ML,M,H,C)	TOC-2	Transit-Oriented Corridor (Low)
Charleston	16205816007	0.84	MXU	Mixed Use (L,ML,M,H,C)	TOC-2	Transit-Oriented Corridor (Low)
Charleston	16205816011	1.65	MXU	Mixed Use (L,ML,M,H,C)	TOC-2	Transit-Oriented Corridor (Low)
Charleston	16205816012	0.32	MXU	Mixed Use (L,ML,M,H,C)	TOC-2	Transit-Oriented Corridor (Low)
Charleston	16205816013	0.45	MXU	Mixed Use (L,ML,M,H,C)	TOC-2	Transit-Oriented Corridor (Low)
Charleston	16205818001	0.24	C	Commercial (O,SC,GC)	TOC-2	Transit-Oriented Corridor (Low)
Charleston	16205818002	2.75	C	Commercial (O,SC,GC)	TOC-2	Transit-Oriented Corridor (Low)
Charleston	16205818003	0.96	C	Commercial (O,SC,GC)	TOC-2	Transit-Oriented Corridor (Low)
Charleston	16205818004	1.38	C	Commercial (O,SC,GC)	TOC-2	Transit-Oriented Corridor (Low)
Charleston	16206101001	0.37	MXU	Mixed Use (L,ML,M,H,C)	TOD-1	Transit-Oriented Development (High)
Charleston	16206102001	0.47	MXU	Mixed Use (L,ML,M,H,C)	TOD-1	Transit-Oriented Development (High)
Charleston	16206111001	3.44	C	Commercial (O,SC,GC)	TOD-1	Transit-Oriented Development (High)
Charleston	16206111002	1.92	MXU	Mixed Use (L,ML,M,H,C)	TOD-1	Transit-Oriented Development (High)
Charleston	16206111003	2.54	C	Commercial (O,SC,GC)	TOD-1	Transit-Oriented Development (High)
Charleston	16206111004	1.05	MXU	Mixed Use (L,ML,M,H,C)	TOD-1	Transit-Oriented Development (High)
Charleston	16206112001	6.04	MXU	Mixed Use (L,ML,M,H,C)	TOD-1	Transit-Oriented Development (High)
Charleston	16206112005	1.49	MXU	Mixed Use (L,ML,M,H,C)	TOD-1	Transit-Oriented Development (High)
Charleston	16206112006	2.36	MXU	Mixed Use (L,ML,M,H,C)	TOD-1	Transit-Oriented Development (High)
Charleston	16206112007	0.24	MXU	Mixed Use (L,ML,M,H,C)	TOD-1	Transit-Oriented Development (High)
Charleston	16206112009	17.08	MXU	Mixed Use (L,ML,M,H,C)	TOD-1	Transit-Oriented Development (High)
Charleston	16206112010	7.66	MXU	Mixed Use (L,ML,M,H,C)	TOD-1	Transit-Oriented Development (High)

Charleston	16206112011	6.02	MXU	Mixed Use (L,ML,M,H,C)	TOD-1	Transit-Oriented Development (High)
Charleston	16206112012	1.38	MXU	Mixed Use (L,ML,M,H,C)	TOD-1	Transit-Oriented Development (High)
Charleston	16206112013	2.63	MXU	Mixed Use (L,ML,M,H,C)	TOD-1	Transit-Oriented Development (High)
Charleston	16206112014	2.13	MXU	Mixed Use (L,ML,M,H,C)	TOD-1	Transit-Oriented Development (High)
Charleston	16206112015	2.40	MXU	Mixed Use (L,ML,M,H,C)	TOD-1	Transit-Oriented Development (High)
Charleston	16206112016	4.40	MXU	Mixed Use (L,ML,M,H,C)	TOD-1	Transit-Oriented Development (High)
Charleston	16206201001	9.58	M	Medium - up to 25.49 d	TOD-1	Transit-Oriented Development (High)
Charleston	16206201002	10.56	M	Medium - up to 25.49 d	TOD-1	Transit-Oriented Development (High)
Charleston	16206201003	0.65	MXU	Mixed Use (L,ML,M,H,C)	TOD-1	Transit-Oriented Development (High)
Charleston	16206201005	1.30	SC	Service Commercial	TOD-1	Transit-Oriented Development (High)
Charleston	16206201006	3.18	SC	Service Commercial	TOD-1	Transit-Oriented Development (High)
Charleston	16206201007	0.24	SC	Service Commercial	TOD-1	Transit-Oriented Development (High)
Charleston	16206211001	2.28	C	Commercial (O,SC,GC)	TOD-1	Transit-Oriented Development (High)
Charleston	16206211002	0.96	C	Commercial (O,SC,GC)	TOD-1	Transit-Oriented Development (High)
Charleston	16206211003	1.29	C	Commercial (O,SC,GC)	TOD-1	Transit-Oriented Development (High)
Charleston	16206211004	1.33	C	Commercial (O,SC,GC)	TOD-1	Transit-Oriented Development (High)
Charleston	16206216000	3.36	M	Medium - up to 25.49 d	TOD-1	Transit-Oriented Development (High)
Charleston	16206217000	6.70	M	Medium - up to 25.49 d	TOD-1	Transit-Oriented Development (High)
Charleston	16206301001	0.51	C	Commercial (O,SC,GC)	TOD-1	Transit-Oriented Development (High)
Charleston	16206301002	15.17	C	Commercial (O,SC,GC)	TOD-1	Transit-Oriented Development (High)
Charleston	16206301003	0.41	C	Commercial (O,SC,GC)	TOD-1	Transit-Oriented Development (High)
Charleston	16206301004	1.72	C	Commercial (O,SC,GC)	TOD-1	Transit-Oriented Development (High)
Charleston	16206301005	3.64	PF	Public Facility	TOD-1	Transit-Oriented Development (High)
Charleston	16206301006	4.27	C	Commercial (O,SC,GC)	TOD-1	Transit-Oriented Development (High)
Charleston	16206310000	5.24	M	Medium - up to 25.49 d	TOD-1	Transit-Oriented Development (High)
Charleston	16206402001	29.46	MXU	Mixed Use (L,ML,M,H,C)	TOD-1	Transit-Oriented Development (High)
Charleston	16206402002	0.60	SC	Service Commercial	TOD-1	Transit-Oriented Development (High)
Charleston	16206402003	23.05	M	Medium - up to 25.49 d	TOD-1	Transit-Oriented Development (High)
Charleston	16206402006	0.73	MXU	Mixed Use (L,ML,M,H,C)	TOD-1	Transit-Oriented Development (High)
Charleston	16206402007	1.27	MXU	Mixed Use (L,ML,M,H,C)	TOD-1	Transit-Oriented Development (High)
Charleston	16206411003	0.32	MXU	Mixed Use (L,ML,M,H,C)	TOD-1	Transit-Oriented Development (High)
Charleston	16206411004	6.13	MXU	Mixed Use (L,ML,M,H,C)	TOD-1	Transit-Oriented Development (High)
Charleston	16206411005	0.20	MXU	Mixed Use (L,ML,M,H,C)	TOD-1	Transit-Oriented Development (High)
Charleston	16206412002	2.06	MXU	Mixed Use (L,ML,M,H,C)	TOD-1	Transit-Oriented Development (High)

210029
04/05/2021

Charleston	16206412003	1.48	MXU	Mixed Use (L,ML,M,H,C)	TOD-1	Transit-Oriented Development (High)
Charleston	16206501001	0.43	SC	Service Commercial	TOC-1	Transit-Oriented Corridor (High)
Charleston	16206501002	4.54	SC	Service Commercial	TOC-1	Transit-Oriented Corridor (High)
Charleston	16206501003	1.86	SC	Service Commercial	TOC-1	Transit-Oriented Corridor (High)
Charleston	16206501004	3.01	R	Rural - up to 3.59 du/acre	TOD-1	Transit-Oriented Development (High)
Charleston	16206501005	1.26	MXU	Mixed Use (L,ML,M,H,C)	TOC-1	Transit-Oriented Corridor (High)
Charleston	16206502001	0.48	MXU	Mixed Use (L,ML,M,H,C)	TOC-1	Transit-Oriented Corridor (High)
Charleston	16206502002	0.25	MXU	Mixed Use (L,ML,M,H,C)	TOC-1	Transit-Oriented Corridor (High)
Charleston	16206502003	2.93	MXU	Mixed Use (L,ML,M,H,C)	TOC-1	Transit-Oriented Corridor (High)
Charleston	16206502004	4.78	MXU	Mixed Use (L,ML,M,H,C)	TOC-1	Transit-Oriented Corridor (High)
Charleston	16206502005	2.00	SC	Service Commercial	TOC-1	Transit-Oriented Corridor (High)
Charleston	16206502019	2.97	SC	Service Commercial	TOC-1	Transit-Oriented Corridor (High)
Charleston	16206502020	5.48	SC	Service Commercial	TOC-1	Transit-Oriented Corridor (High)
Charleston	16206502021	1.99	SC	Service Commercial	TOC-1	Transit-Oriented Corridor (High)
Charleston	16206502022	1.56	SC	Service Commercial	TOC-1	Transit-Oriented Corridor (High)
Charleston	16206510001	2.18	MXU	Mixed Use (L,ML,M,H,C)	TOD-1	Transit-Oriented Development (High)
Charleston	16206510002	0.51	MXU	Mixed Use (L,ML,M,H,C)	TOD-1	Transit-Oriented Development (High)
Charleston	16206510003	0.81	MXU	Mixed Use (L,ML,M,H,C)	TOD-1	Transit-Oriented Development (High)
Charleston	16206510004	0.35	MXU	Mixed Use (L,ML,M,H,C)	TOD-1	Transit-Oriented Development (High)
Charleston	16206510005	0.48	MXU	Mixed Use (L,ML,M,H,C)	TOD-1	Transit-Oriented Development (High)
Charleston	16206510006	0.95	R	Rural - up to 3.59 du/acre	TOD-1	Transit-Oriented Development (High)
Charleston	16206510010	1.01	R	Rural - up to 3.59 du/acre	TOD-1	Transit-Oriented Development (High)
Charleston	16206510011	0.53	R	Rural - up to 3.59 du/acre	TOD-1	Transit-Oriented Development (High)
Charleston	16206510012	0.47	R	Rural - up to 3.59 du/acre	TOD-1	Transit-Oriented Development (High)
Charleston	16206510013	1.00	SC	Service Commercial	TOD-1	Transit-Oriented Development (High)
Charleston	16206510014	1.01	SC	Service Commercial	TOD-1	Transit-Oriented Development (High)
Charleston	16206510015	1.00	SC	Service Commercial	TOD-1	Transit-Oriented Development (High)
Charleston	16206510016	1.04	SC	Service Commercial	TOD-1	Transit-Oriented Development (High)
Charleston	16206510017	1.02	SC	Service Commercial	TOD-1	Transit-Oriented Development (High)
Charleston	16206510018	0.99	SC	Service Commercial	TOD-1	Transit-Oriented Development (High)
Charleston	16206510019	0.54	MXU	Mixed Use (L,ML,M,H,C)	TOC-1	Transit-Oriented Corridor (High)
Charleston	16206510025	1.33	MXU	Mixed Use (L,ML,M,H,C)	TOC-1	Transit-Oriented Corridor (High)
Charleston	16206510028	1.04	MXU	Mixed Use (L,ML,M,H,C)	TOC-1	Transit-Oriented Corridor (High)
Charleston	16206510029	1.01	MXU	Mixed Use (L,ML,M,H,C)	TOC-1	Transit-Oriented Corridor (High)

210029
04/05/2021

Charleston	16206510030	1.04	R	Rural - up to 3.59 du/ac	TOC-1	Transit-Oriented Corridor (High)
Charleston	16206510031	1.03	R	Rural - up to 3.59 du/ac	TOC-1	Transit-Oriented Corridor (High)
Charleston	16206510032	1.04	R	Rural - up to 3.59 du/ac	TOC-1	Transit-Oriented Corridor (High)
Charleston	16206510033	1.01	R	Rural - up to 3.59 du/ac	TOC-1	Transit-Oriented Corridor (High)
Charleston	16206510034	1.02	R	Rural - up to 3.59 du/ac	TOC-1	Transit-Oriented Corridor (High)
Charleston	16206510035	1.06	R	Rural - up to 3.59 du/ac	TOC-1	Transit-Oriented Corridor (High)
Charleston	16206510036	1.04	R	Rural - up to 3.59 du/ac	TOC-1	Transit-Oriented Corridor (High)
Charleston	16206510037	1.04	R	Rural - up to 3.59 du/ac	TOC-1	Transit-Oriented Corridor (High)
Charleston	16206510038	1.02	R	Rural - up to 3.59 du/ac	TOC-1	Transit-Oriented Corridor (High)
Charleston	16206510039	1.06	R	Rural - up to 3.59 du/ac	TOC-1	Transit-Oriented Corridor (High)
Charleston	16206510040	1.35	MXU	Mixed Use (L,ML,M,H,C)	TOC-1	Transit-Oriented Corridor (High)
Charleston	16206801002	0.40	C	Commercial (O,SC,GC)	NMX-U	Neighborhood Mixed Use
Charleston	16206801003	0.91	C	Commercial (O,SC,GC)	NMX-U	Neighborhood Mixed Use
Charleston	16206801004	0.31	C	Commercial (O,SC,GC)	NMX-U	Neighborhood Mixed Use
Charleston	16206801005	0.55	C	Commercial (O,SC,GC)	NMX-U	Neighborhood Mixed Use
Charleston	16206801006	0.34	C	Commercial (O,SC,GC)	NMX-U	Neighborhood Mixed Use
Charleston	16206801007	0.14	C	Commercial (O,SC,GC)	NMX-U	Neighborhood Mixed Use
Charleston	16206801008	0.33	C	Commercial (O,SC,GC)	NMX-U	Neighborhood Mixed Use
Charleston	16206812001	0.38	MXU	Mixed Use (L,ML,M,H,C)	TOC-2	Transit-Oriented Corridor (Low)
Charleston	16206812002	0.42	MXU	Mixed Use (L,ML,M,H,C)	TOC-2	Transit-Oriented Corridor (Low)
Charleston	16206813001	3.81	C	Commercial (O,SC,GC)	NMX-U	Neighborhood Mixed Use
Charleston	16206813004	0.59	C	Commercial (O,SC,GC)	NMX-U	Neighborhood Mixed Use
Charleston	16206813005	1.30	C	Commercial (O,SC,GC)	NMX-U	Neighborhood Mixed Use
Charleston	16206813006	3.82	C	Commercial (O,SC,GC)	NMX-U	Neighborhood Mixed Use
Charleston	16206813007	0.59	C	Commercial (O,SC,GC)	NMX-U	Neighborhood Mixed Use
Charleston	16207101004	2.28	MXU	Mixed Use (L,ML,M,H,C)	TOC-2	Transit-Oriented Corridor (Low)
Charleston	16207101007	0.83	MXU	Mixed Use (L,ML,M,H,C)	TOC-2	Transit-Oriented Corridor (Low)
Charleston	16207101008	0.92	MXU	Mixed Use (L,ML,M,H,C)	TOC-2	Transit-Oriented Corridor (Low)
Charleston	16207101009	0.83	MXU	Mixed Use (L,ML,M,H,C)	TOC-2	Transit-Oriented Corridor (Low)
Charleston	16207101010	1.94	MXU	Mixed Use (L,ML,M,H,C)	TOC-2	Transit-Oriented Corridor (Low)
Charleston	16207101011	1.27	MXU	Mixed Use (L,ML,M,H,C)	TOC-2	Transit-Oriented Corridor (Low)
Charleston	16207101014	0.26	MXU	Mixed Use (L,ML,M,H,C)	TOC-2	Transit-Oriented Corridor (Low)
Charleston	16207101015	0.35	MXU	Mixed Use (L,ML,M,H,C)	TOC-2	Transit-Oriented Corridor (Low)
Charleston	16207101019	0.62	MXU	Mixed Use (L,ML,M,H,C)	TOC-2	Transit-Oriented Corridor (Low)

2140029

04/05/21

Charleston	16207101020	0.81	MXU	Mixed Use (L,ML,M,H,d	TOC-2	Transit-Oriented Corridor (Low)
Charleston	16207501001	0.59	C	Commercial (O,SC,GC)	TOC-2	Transit-Oriented Corridor (Low)
Charleston	16207501002	0.24	C	Commercial (O,SC,GC)	TOC-2	Transit-Oriented Corridor (Low)
Charleston	16207501003	0.36	C	Commercial (O,SC,GC)	TOC-2	Transit-Oriented Corridor (Low)
Charleston	16207501004	0.59	C	Commercial (O,SC,GC)	TOC-2	Transit-Oriented Corridor (Low)
Charleston	16207503001	0.53	C	Commercial (O,SC,GC)	NMX-U	Neighborhood Mixed Use
Charleston	16207510001	0.03	C	Commercial (O,SC,GC)	TOC-2	Transit-Oriented Corridor (Low)
Charleston	16207510002	0.03	C	Commercial (O,SC,GC)	TOC-2	Transit-Oriented Corridor (Low)
Charleston	16207510003	0.03	C	Commercial (O,SC,GC)	TOC-2	Transit-Oriented Corridor (Low)
Charleston	16207510004	0.03	C	Commercial (O,SC,GC)	TOC-2	Transit-Oriented Corridor (Low)
Charleston	16207510005	0.03	C	Commercial (O,SC,GC)	TOC-2	Transit-Oriented Corridor (Low)
Charleston	16207510006	0.03	C	Commercial (O,SC,GC)	TOC-2	Transit-Oriented Corridor (Low)
Charleston	16207510007	0.00	C	Commercial (O,SC,GC)	TOC-2	Transit-Oriented Corridor (Low)
Charleston	16207511001	0.43	C	Commercial (O,SC,GC)	TOC-2	Transit-Oriented Corridor (Low)
Charleston	16207511002	0.21	C	Commercial (O,SC,GC)	TOC-2	Transit-Oriented Corridor (Low)
Charleston	16207511003	0.42	C	Commercial (O,SC,GC)	TOC-2	Transit-Oriented Corridor (Low)
Charleston	16207511004	0.21	C	Commercial (O,SC,GC)	TOC-2	Transit-Oriented Corridor (Low)
Charleston	16207511005	0.21	C	Commercial (O,SC,GC)	TOC-2	Transit-Oriented Corridor (Low)
Charleston	16207511006	0.22	C	Commercial (O,SC,GC)	TOC-2	Transit-Oriented Corridor (Low)
Charleston	16207511007	0.22	C	Commercial (O,SC,GC)	TOC-2	Transit-Oriented Corridor (Low)
Charleston	16207511008	0.21	C	Commercial (O,SC,GC)	TOC-2	Transit-Oriented Corridor (Low)
Charleston	16207511009	0.21	C	Commercial (O,SC,GC)	TOC-2	Transit-Oriented Corridor (Low)
Charleston	16207511010	0.42	C	Commercial (O,SC,GC)	TOC-2	Transit-Oriented Corridor (Low)
Charleston	16207511011	0.07	C	Commercial (O,SC,GC)	TOC-2	Transit-Oriented Corridor (Low)
Charleston	16207511012	0.59	C	Commercial (O,SC,GC)	TOC-2	Transit-Oriented Corridor (Low)
Charleston	16207512001	0.60	C	Commercial (O,SC,GC)	NMX-U	Neighborhood Mixed Use
Charleston	16207512002	0.07	C	Commercial (O,SC,GC)	NMX-U	Neighborhood Mixed Use
Charleston	16207512003	0.22	C	Commercial (O,SC,GC)	NMX-U	Neighborhood Mixed Use
Charleston	16207512004	0.21	C	Commercial (O,SC,GC)	NMX-U	Neighborhood Mixed Use
Charleston	16207512005	0.43	C	Commercial (O,SC,GC)	NMX-U	Neighborhood Mixed Use
Charleston	16207512006	0.21	C	Commercial (O,SC,GC)	NMX-U	Neighborhood Mixed Use
Charleston	16207512007	0.21	C	Commercial (O,SC,GC)	NMX-U	Neighborhood Mixed Use
Charleston	16207512008	0.43	C	Commercial (O,SC,GC)	NMX-U	Neighborhood Mixed Use
Charleston	16207512009	0.07	C	Commercial (O,SC,GC)	NMX-U	Neighborhood Mixed Use

21-0029
04/05/2021

Charleston	16207597001	0.18	C	Commercial (O,SC,GC)	TOC-2	Transit-Oriented Corridor (Low)
Charleston	16207597002	0.01	C	Commercial (O,SC,GC)	TOC-2	Transit-Oriented Corridor (Low)
Charleston	16207597003	0.07	C	Commercial (O,SC,GC)	TOC-2	Transit-Oriented Corridor (Low)
Charleston	16208101001	0.51	C	Commercial (O,SC,GC)	NMX-U	Neighborhood Mixed Use
Charleston	16208101003	1.65	C	Commercial (O,SC,GC)	NMX-U	Neighborhood Mixed Use
Charleston	16208101004	2.96	C	Commercial (O,SC,GC)	NMX-U	Neighborhood Mixed Use
Charleston	16208101005	0.44	SC	Service Commercial	NMX-U	Neighborhood Mixed Use
Charleston	16208101006	1.62	M	Medium - up to 25.49 d	NMX-U	Neighborhood Mixed Use
Charleston	16208101007	0.73	C	Commercial (O,SC,GC)	NMX-U	Neighborhood Mixed Use
Charleston	16208101008	1.89	C	Commercial (O,SC,GC)	NMX-U	Neighborhood Mixed Use
Charleston	16208102001	0.48	C	Commercial (O,SC,GC)	NMX-U	Neighborhood Mixed Use
Charleston	16208103001	0.36	C	Commercial (O,SC,GC)	NMX-U	Neighborhood Mixed Use
Charleston	16208103004	0.87	C	Commercial (O,SC,GC)	NMX-U	Neighborhood Mixed Use
Charleston	16208103012	0.52	C	Commercial (O,SC,GC)	NMX-U	Neighborhood Mixed Use
Charleston	16208104001	0.25	C	Commercial (O,SC,GC)	TOC-2	Transit-Oriented Corridor (Low)
Charleston	16208104002	0.50	C	Commercial (O,SC,GC)	TOC-2	Transit-Oriented Corridor (Low)
Charleston	16208104003	0.50	C	Commercial (O,SC,GC)	TOC-2	Transit-Oriented Corridor (Low)
Charleston	16208104004	0.36	C	Commercial (O,SC,GC)	TOC-2	Transit-Oriented Corridor (Low)
Charleston	16208104005	0.19	C	Commercial (O,SC,GC)	TOC-2	Transit-Oriented Corridor (Low)
Charleston	16208104006	0.19	C	Commercial (O,SC,GC)	TOC-2	Transit-Oriented Corridor (Low)
Charleston	16208104007	0.19	C	Commercial (O,SC,GC)	TOC-2	Transit-Oriented Corridor (Low)
Charleston	16208104008	0.19	C	Commercial (O,SC,GC)	TOC-2	Transit-Oriented Corridor (Low)
Charleston	16208104009	0.59	C	Commercial (O,SC,GC)	TOC-2	Transit-Oriented Corridor (Low)
Charleston	16208110001	3.50	C	Commercial (O,SC,GC)	NMX-U	Neighborhood Mixed Use
Charleston	16208501001	0.27	C	Commercial (O,SC,GC)	TOC-2	Transit-Oriented Corridor (Low)
Charleston	16208501002	0.66	C	Commercial (O,SC,GC)	TOC-2	Transit-Oriented Corridor (Low)
Charleston	16208501003	0.53	C	Commercial (O,SC,GC)	TOC-2	Transit-Oriented Corridor (Low)
Charleston	16208501004	1.68	MXU	Mixed Use (L,ML,M,H,C	TOC-2	Transit-Oriented Corridor (Low)
Charleston	16208501005	0.49	C	Commercial (O,SC,GC)	TOC-2	Transit-Oriented Corridor (Low)
Charleston	16208501006	0.49	C	Commercial (O,SC,GC)	TOC-2	Transit-Oriented Corridor (Low)
Charleston	16208501007	0.75	MXU	Mixed Use (L,ML,M,H,C	TOC-2	Transit-Oriented Corridor (Low)
Charleston	16208502012	0.45	SC	Service Commercial	TOC-2	Transit-Oriented Corridor (Low)
Charleston	16208502013	0.78	SC	Service Commercial	TOC-2	Transit-Oriented Corridor (Low)
Charleston	16208503001	1.27	H	High - 25+ du/ac	TOC-2	Transit-Oriented Corridor (Low)

2140029

04/05/21

Charleston	16208504001	1.82	MXU	Mixed Use (L,ML,M,H,C)	TOC-2	Transit-Oriented Corridor (Low)
Charleston	16208505001	1.68	MXU	Mixed Use (L,ML,M,H,C)	TOC-2	Transit-Oriented Corridor (Low)
Charleston	16208505003	0.60	MXU	Mixed Use (L,ML,M,H,C)	TOC-2	Transit-Oriented Corridor (Low)
Charleston	16208511020	0.21	H	High - 25+ du/ac	TOC-2	Transit-Oriented Corridor (Low)
Charleston	16208511021	0.23	H	High - 25+ du/ac	TOC-2	Transit-Oriented Corridor (Low)
Charleston	16208511022	0.46	H	High - 25+ du/ac	TOC-2	Transit-Oriented Corridor (Low)
Charleston	16208511023	0.43	H	High - 25+ du/ac	TOC-2	Transit-Oriented Corridor (Low)
Charleston	16208511050	0.23	H	High - 25+ du/ac	TOC-2	Transit-Oriented Corridor (Low)
Charleston	16208511051	0.22	H	High - 25+ du/ac	TOC-2	Transit-Oriented Development (Low)
Charleston	16208513002	29.86	SC	Service Commercial	TOC-2	Transit-Oriented Corridor (Low)
Charleston	16208601002	1.10	MXU	Mixed Use (L,ML,M,H,C)	TOC-2	Transit-Oriented Corridor (Low)
Charleston	16208602001	1.81	MXU	Mixed Use (L,ML,M,H,C)	TOC-2	Transit-Oriented Corridor (Low)
Charleston	16208602002	3.25	MXU	Mixed Use (L,ML,M,H,C)	TOC-2	Transit-Oriented Corridor (Low)
Charleston	16208602003	2.27	MXU	Mixed Use (L,ML,M,H,C)	TOC-2	Transit-Oriented Corridor (Low)
Charleston	16208610104	6.91	MXU	Mixed Use (L,ML,M,H,C)	TOC-2	Transit-Oriented Corridor (Low)
Charleston	16208610104	0.77	MXU	Mixed Use (L,ML,M,H,C)	TOC-2	Transit-Oriented Corridor (Low)
Charleston	16301101001	4.43	PF	Public Facility	TOD-1	Transit-Oriented Development (High)
Charleston	16301101002	0.17	SC	Service Commercial	TOD-1	Transit-Oriented Development (High)
Charleston	16301101003	0.16	SC	Service Commercial	TOD-1	Transit-Oriented Development (High)
Charleston	16301101004	0.29	SC	Service Commercial	TOD-1	Transit-Oriented Development (High)
Charleston	16301101005	0.45	5C	Service Commercial	TOD-1	Transit-Oriented Development (High)
Charleston	16301101009	0.93	SC	Service Commercial	TOD-1	Transit-Oriented Development (High)
Charleston	16301101010	0.24	O	Office	TOD-1	Transit-Oriented Development (High)
Charleston	16301101011	0.24	O	Office	TOD-1	Transit-Oriented Development (High)
Charleston	16301102005	1.92	MXU	Mixed Use (L,ML,M,H,C)	TOD-1	Transit-Oriented Development (High)
Charleston	16301102006	2.40	MXU	Mixed Use (L,ML,M,H,C)	TOD-1	Transit-Oriented Development (High)
Charleston	16301102008	1.35	5C	Service Commercial	TOD-1	Transit-Oriented Development (High)
Charleston	16301102022	1.81	5C	Service Commercial	TOD-1	Transit-Oriented Development (High)
Charleston	16301102033	2.25	MXU	Mixed Use (L,ML,M,H,C)	TOD-1	Transit-Oriented Development (High)
Charleston	16301103001	0.52	MXU	Mixed Use (L,ML,M,H,C)	TOC-1	Transit-Oriented Corridor (High)
Charleston	16301103004	2.09	MXU	Mixed Use (L,ML,M,H,C)	TOC-1	Transit-Oriented Corridor (High)
Charleston	16301103024	0.52	MXU	Mixed Use (L,ML,M,H,C)	TOC-1	Transit-Oriented Corridor (High)
Charleston	16301103025	0.81	MXU	Mixed Use (L,ML,M,H,C)	TOC-1	Transit-Oriented Corridor (High)
Charleston	16301103027	2.46	SC	Service Commercial	TOC-1	Transit-Oriented Corridor (High)

2140029
04/05/2021

Charleston	16301104001	0.43	PF	Public Facility	TOD-1	Transit-Oriented Development (High)
Charleston	16301104002	0.45	PF	Public Facility	TOD-1	Transit-Oriented Development (High)
Charleston	16301104003	0.29	PF	Public Facility	TOD-1	Transit-Oriented Development (High)
Charleston	16301110003	0.32	SC	Service Commercial	TOD-1	Transit-Oriented Development (High)
Charleston	16301110004	0.25	SC	Service Commercial	TOD-1	Transit-Oriented Development (High)
Charleston	16301110005	0.27	SC	Service Commercial	TOD-1	Transit-Oriented Development (High)
Charleston	16301110007	0.32	SC	Service Commercial	TOD-1	Transit-Oriented Development (High)
Charleston	16301110008	1.79	SC	Service Commercial	TOD-1	Transit-Oriented Development (High)
Charleston	16301110009	1.51	SC	Service Commercial	TOD-1	Transit-Oriented Development (High)
Charleston	16301111000	7.30	M	Medium - up to 25.49 d	TOD-1	Transit-Oriented Development (High)
Charleston	16301112001	2.25	MXU	Mixed Use (L,ML,M,H,C	TOD-1	Transit-Oriented Development (High)
Charleston	16301112002	0.13	MXU	Mixed Use (L,ML,M,H,C	TOD-1	Transit-Oriented Development (High)
Charleston	16301201006	0.84	SC	Service Commercial	TOD-1	Transit-Oriented Development (High)
Charleston	16301201009	1.57	5C	Service Commercial	TOD-1	Transit-Oriented Development (High)
Charleston	16301205001	3.88	GC	General Commercial	TOD-1	Transit-Oriented Development (High)
Charleston	16301212003	0.07	SC	Service Commercial	TOD-1	Transit-Oriented Development (High)
Charleston	16301212004	0.10	SC	Service Commercial	TOD-1	Transit-Oriented Development (High)
Charleston	16301212007	0.08	SC	Service Commercial	TOD-1	Transit-Oriented Development (High)
Charleston	16301212009	0.10	SC	Service Commercial	TOD-1	Transit-Oriented Development (High)
Charleston	16301212011	0.10	SC	Service Commercial	TOD-1	Transit-Oriented Development (High)
Charleston	16301212013	0.10	SC	Service Commercial	TOD-1	Transit-Oriented Development (High)
Charleston	16301212016	0.06	SC	Service Commercial	TOD-1	Transit-Oriented Development (High)
Charleston	16301212017	1.04	SC	Service Commercial	TOD-1	Transit-Oriented Development (High)
Charleston	16301212018	0.10	5C	Service Commercial	TOD-1	Transit-Oriented Development (High)
Charleston	16301401005	2.61	MXU	Mixed Use (L,ML,M,H,C	TOC-2	Transit-Oriented Corridor (Low)
Charleston	16301401006	1.05	MXU	Mixed Use (L,ML,M,H,C	TOC-2	Transit-Oriented Corridor (Low)
Charleston	16301401007	1.23	MXU	Mixed Use (L,ML,M,H,C	TOC-2	Transit-Oriented Corridor (Low)
Charleston	16301401008	1.76	MXU	Mixed Use (L,ML,M,H,C	TOC-2	Transit-Oriented Corridor (Low)
Charleston	16301401009	0.46	C	Commercial (O,SC,GC)	TOC-2	Transit-Oriented Corridor (Low)
Charleston	16301401010	0.51	C	Commercial (O,5C,GC)	TOC-2	Transit-Oriented Corridor (Low)
Charleston	16301401011	2.50	C	Commercial (O,SC,GC)	TOC-2	Transit-Oriented Corridor (Low)
Charleston	16301401012	0.28	C	Commercial (O,SC,GC)	TOC-2	Transit-Oriented Corridor (Low)
Charleston	16301401013	0.81	MXU	Mixed Use (L,ML,M,H,C	TOC-2	Transit-Oriented Corridor (Low)
Charleston	16301401014	0.81	MXU	Mixed Use (L,ML,M,H,C	TOC-2	Transit-Oriented Corridor (Low)

21-0029

04/05/2021

Charleston	16301402021	7.87	MXU	Mixed Use (L,ML,M,H,C)	TOC-2	Transit-Oriented Corridor (Low)
Charleston	16301404022	4.01	MXU	Mixed Use (L,ML,M,H,C)	TOC-2	Transit-Oriented Corridor (Low)
Charleston	16301404025	3.39	MXU	Mixed Use (L,ML,M,H,C)	TOC-2	Transit-Oriented Corridor (Low)
Charleston	16301405004	7.58	MXU	Mixed Use (L,ML,M,H,C)	TOC-2	Transit-Oriented Corridor (Low)
Charleston	16301501001	1.74	H	High - 25+ du/ac	TOC-1	Transit-Oriented Corridor (High)
Charleston	16301501002	2.38	H	High - 25+ du/ac	TOC-1	Transit-Oriented Corridor (High)
Charleston	16301501007	2.39	MXU	Mixed Use (L,ML,M,H,C)	TOC-1	Transit-Oriented Corridor (High)
Charleston	16301501010	0.47	MXU	Mixed Use (L,ML,M,H,C)	TOC-1	Transit-Oriented Corridor (High)
Charleston	16301501011	5.74	MXU	Mixed Use (L,ML,M,H,C)	TOC-1	Transit-Oriented Corridor (High)
Charleston	16301501012	1.20	MXU	Mixed Use (L,ML,M,H,C)	TOC-1	Transit-Oriented Corridor (High)
Charleston	16301502001	0.33	MXU	Mixed Use (L,ML,M,H,C)	TOD-1	Transit-Oriented Development (High)
Charleston	16301502004	0.78	MXU	Mixed Use (L,ML,M,H,C)	TOD-1	Transit-Oriented Development (High)
Charleston	16301502009	0.65	MXU	Mixed Use (L,ML,M,H,C)	TOD-1	Transit-Oriented Development (High)
Charleston	16301502010	0.51	MXU	Mixed Use (L,ML,M,H,C)	TOD-1	Transit-Oriented Development (High)
Charleston	16301502011	0.51	MXU	Mixed Use (L,ML,M,H,C)	TOD-1	Transit-Oriented Development (High)
Charleston	16301502014	0.65	MXU	Mixed Use (L,ML,M,H,C)	TOD-1	Transit-Oriented Development (High)
Charleston	16301502017	0.02	MXU	Mixed Use (L,ML,M,H,C)	TOD-1	Transit-Oriented Development (High)
Charleston	16301502018	0.96	SC	Service Commercial	TOD-1	Transit-Oriented Development (High)
Charleston	16301515001	3.75	MXU	Mixed Use (L,ML,M,H,C)	TOD-1	Transit-Oriented Development (High)
Charleston	16301602003	0.68	MXU	Mixed Use (L,ML,M,H,C)	TOD-1	Transit-Oriented Development (High)
Charleston	16301602004	1.18	MXU	Mixed Use (L,ML,M,H,C)	TOD-1	Transit-Oriented Development (High)
Charleston	16301602005	0.31	MXU	Mixed Use (L,ML,M,H,C)	TOD-1	Transit-Oriented Development (High)
Charleston	16301602006	0.38	MXU	Mixed Use (L,ML,M,H,C)	TOD-1	Transit-Oriented Development (High)
Charleston	16301602008	4.96	SC	Service Commercial	TOD-1	Transit-Oriented Development (High)
Charleston	16301602009	0.00	SC	Service Commercial	TOD-1	Transit-Oriented Development (High)
Charleston	16301612001	0.22	SC	Service Commercial	TOD-1	Transit-Oriented Development (High)
Charleston	16301612039	0.26	SC	Service Commercial	TOD-1	Transit-Oriented Development (High)
Charleston	16301614056	1.53	C	Commercial (O,SC,GC)	TOD-1	Transit-Oriented Development (High)
Charleston	16301703001	2.46	M	Medium - up to 25.49 c	TOD-1	Transit-Oriented Development (High)
Charleston	16301704001	1.91	C	Commercial (O,SC,GC)	TOD-1	Transit-Oriented Development (High)
Charleston	16301704002	0.93	C	Commercial (O,SC,GC)	TOD-1	Transit-Oriented Development (High)
Charleston	16301704003	0.76	C	Commercial (O,SC,GC)	TOD-1	Transit-Oriented Development (High)
Charleston	16301704004	2.00	C	Commercial (O,SC,GC)	TOD-1	Transit-Oriented Development (High)
Charleston	16301704005	1.74	C	Commercial (O,SC,GC)	TOD-1	Transit-Oriented Development (High)

Charleston	16301707001	2.00	M	Medium - up to 25.49 d	TOD-1	Transit-Oriented Development (High)
Charleston	16301707002	2.00	M	Medium - up to 25.49 d	TOD-1	Transit-Oriented Development (High)
Charleston	16301707003	2.00	M	Medium - up to 25.49 d	TOD-1	Transit-Oriented Development (High)
Charleston	16301707004	1.99	M	Medium - up to 25.49 d	TOD-1	Transit-Oriented Development (High)
Charleston	16301708001	1.96	C	Commercial (O,SC,GC)	TOD-1	Transit-Oriented Development (High)
Charleston	16301708002	1.78	C	Commercial (O,SC,GC)	TOD-1	Transit-Oriented Development (High)
Charleston	16301708003	1.35	C	Commercial (O,SC,GC)	TOD-1	Transit-Oriented Development (High)
Charleston	16301708004	1.69	C	Commercial (O,SC,GC)	TOD-1	Transit-Oriented Development (High)
Charleston	16301708005	0.69	C	Commercial (O,SC,GC)	TOD-1	Transit-Oriented Development (High)
Charleston	16301710000	5.82	M	Medium - up to 25.49 d	TOD-1	Transit-Oriented Development (High)
Charleston	16301803003	3.82	C	Commercial (O,SC,GC)	TOD-1	Transit-Oriented Development (High)
Charleston	16301803006	4.04	C	Commercial (O,SC,GC)	TOD-1	Transit-Oriented Development (High)
Charleston	16301803007	2.56	C	Commercial (O,SC,GC)	TOD-1	Transit-Oriented Development (High)
Charleston	16301803008	10.90	MXU	Mixed Use (L,ML,M,H,C)	TOD-1	Transit-Oriented Development (High)
Charleston	16301803016	0.79	MXU	Mixed Use (L,ML,M,H,C)	TOD-1	Transit-Oriented Development (High)
Charleston	16301803021	1.26	MXU	Mixed Use (L,ML,M,H,C)	TOD-1	Transit-Oriented Development (High)
Charleston	16301803022	3.27	MXU	Mixed Use (L,ML,M,H,C)	TOD-1	Transit-Oriented Development (High)
Charleston	16301804001	0.53	MXU	Mixed Use (L,ML,M,H,C)	TOC-2	Transit-Oriented Corridor (Low)
Charleston	16301804002	0.48	MXU	Mixed Use (L,ML,M,H,C)	TOC-2	Transit-Oriented Corridor (Low)
Charleston	16301804003	0.38	MXU	Mixed Use (L,ML,M,H,C)	TOC-2	Transit-Oriented Corridor (Low)
Charleston	16301804004	0.38	MXU	Mixed Use (L,ML,M,H,C)	TOC-2	Transit-Oriented Corridor (Low)
Charleston	16301804005	0.66	MXU	Mixed Use (L,ML,M,H,C)	TOC-2	Transit-Oriented Corridor (Low)
Charleston	16301804006	1.01	MXU	Mixed Use (L,ML,M,H,C)	TOC-2	Transit-Oriented Corridor (Low)
Charleston	16301810002	0.46	MXU	Mixed Use (L,ML,M,H,C)	TOC-2	Transit-Oriented Corridor (Low)
Charleston	16301810003	0.76	MXU	Mixed Use (L,ML,M,H,C)	TOC-2	Transit-Oriented Corridor (Low)
Charleston	16301810004	0.69	MXU	Mixed Use (L,ML,M,H,C)	TOC-2	Transit-Oriented Corridor (Low)
Charleston	16301810005	0.69	MXU	Mixed Use (L,ML,M,H,C)	TOC-2	Transit-Oriented Corridor (Low)
Charleston	16301810007	1.28	MXU	Mixed Use (L,ML,M,H,C)	TOC-2	Transit-Oriented Corridor (Low)
Charleston	16301810008	1.95	MXU	Mixed Use (L,ML,M,H,C)	TOC-2	Transit-Oriented Corridor (Low)
Charleston	16301810009	1.88	MXU	Mixed Use (L,ML,M,H,C)	TOC-2	Transit-Oriented Corridor (Low)
Charleston	16301811000	6.16	M	Medium - up to 25.49 d	TOD-1	Transit-Oriented Development (High)
Charleston	16302101001	0.67	MXU	Mixed Use (L,ML,M,H,C)	TOD-1	Transit-Oriented Development (High)
Charleston	16302101002	3.03	MXU	Mixed Use (L,ML,M,H,C)	TOD-1	Transit-Oriented Development (High)
Charleston	16302101003	3.79	SC	Service Commercial	TOD-1	Transit-Oriented Development (High)

21-0029

04/05/2021

Charleston	16302102001	0.58	MXU	Mixed Use (L,ML,M,H,C)	TOD-1	Transit-Oriented Development (High)
Charleston	16302102002	0.36	MXU	Mixed Use (L,ML,M,H,C)	TOD-1	Transit-Oriented Development (High)
Charleston	16302103001	4.18	MXU	Mixed Use (L,ML,M,H,C)	TOD-1	Transit-Oriented Development (High)
Charleston	16302104001	0.51	MXU	Mixed Use (L,ML,M,H,C)	TOD-1	Transit-Oriented Development (High)
Charleston	16302104002	1.65	M	Medium - up to 25.49 d	TOD-1	Transit-Oriented Development (High)
Charleston	16302104003	2.11	MXU	Mixed Use (L,ML,M,H,C)	TOD-1	Transit-Oriented Development (High)
Charleston	16302104004	13.96	M	Medium - up to 25.49 d	TOD-1	Transit-Oriented Development (High)
Charleston	16302104007	9.23	M	Medium - up to 25.49 d	TOD-1	Transit-Oriented Development (High)
Charleston	16302105001	0.60	M	Medium - up to 25.49 d	TOD-1	Transit-Oriented Development (High)
Charleston	16302105002	4.38	M	Medium - up to 25.49 d	TOD-1	Transit-Oriented Development (High)
Charleston	16302110000	4.82	SC	Service Commercial	TOD-1	Transit-Oriented Development (High)
Charleston	16302111000	3.82	M	Medium - up to 25.49 d	TOD-1	Transit-Oriented Development (High)
Charleston	16302112001	0.21	M	Medium - up to 25.49 d	TOD-1	Transit-Oriented Development (High)
Charleston	16302112002	0.20	M	Medium - up to 25.49 d	TOD-1	Transit-Oriented Development (High)
Charleston	16302112003	0.20	M	Medium - up to 25.49 d	TOD-1	Transit-Oriented Development (High)
Charleston	16302112004	0.20	M	Medium - up to 25.49 d	TOD-1	Transit-Oriented Development (High)
Charleston	16302112005	0.20	M	Medium - up to 25.49 d	TOD-1	Transit-Oriented Development (High)
Charleston	16302112006	0.20	M	Medium - up to 25.49 d	TOD-1	Transit-Oriented Development (High)
Charleston	16302112007	0.20	M	Medium - up to 25.49 d	TOD-1	Transit-Oriented Development (High)
Charleston	16302112008	0.20	M	Medium - up to 25.49 d	TOD-1	Transit-Oriented Development (High)
Charleston	16302112009	0.30	M	Medium - up to 25.49 d	TOD-1	Transit-Oriented Development (High)
Charleston	16302112010	0.24	M	Medium - up to 25.49 d	TOD-1	Transit-Oriented Development (High)
Charleston	16302112011	0.23	M	Medium - up to 25.49 d	TOD-1	Transit-Oriented Development (High)
Charleston	16302112012	0.30	M	Medium - up to 25.49 d	TOD-1	Transit-Oriented Development (High)
Charleston	16302112013	0.21	M	Medium - up to 25.49 d	TOD-1	Transit-Oriented Development (High)
Charleston	16302112014	0.19	M	Medium - up to 25.49 d	TOD-1	Transit-Oriented Development (High)
Charleston	16302112015	0.20	M	Medium - up to 25.49 d	TOD-1	Transit-Oriented Development (High)
Charleston	16302112016	0.20	M	Medium - up to 25.49 d	TOD-1	Transit-Oriented Development (High)
Charleston	16302112017	0.20	M	Medium - up to 25.49 d	TOD-1	Transit-Oriented Development (High)
Charleston	16302112018	0.20	M	Medium - up to 25.49 d	TOD-1	Transit-Oriented Development (High)
Charleston	16302112019	0.20	M	Medium - up to 25.49 d	TOD-1	Transit-Oriented Development (High)
Charleston	16302112020	0.20	M	Medium - up to 25.49 d	TOD-1	Transit-Oriented Development (High)
Charleston	16302113000	4.28	M	Medium - up to 25.49 d	TOD-1	Transit-Oriented Development (High)
Charleston	16302114002	1.43	MXU	Mixed Use (L,ML,M,H,C)	TOD-1	Transit-Oriented Development (High)

Charleston	16302114003	0.79	MXU	Mixed Use (L,ML,M,H,C)	TOD-1	Transit-Oriented Development (High)
Charleston	16302114009	4.52	SC	Service Commercial	TOD-1	Transit-Oriented Development (High)
Charleston	16302114010	0.86	MXU	Mixed Use (L,ML,M,H,C)	TOD-1	Transit-Oriented Development (High)
Charleston	16302114012	1.20	MXU	Mixed Use (L,ML,M,H,C)	TOD-1	Transit-Oriented Development (High)
Charleston	16302201002	0.47	SC	Service Commercial	TOC-2	Transit-Oriented Corridor (Low)
Charleston	16302201003	0.50	SC	Service Commercial	TOC-2	Transit-Oriented Corridor (Low)
Charleston	16302201005	1.28	SC	Service Commercial	TOC-2	Transit-Oriented Corridor (Low)
Charleston	16302201007	0.92	SC	Service Commercial	TOC-2	Transit-Oriented Corridor (Low)
Charleston	16302201008	0.61	SC	Service Commercial	TOC-2	Transit-Oriented Corridor (Low)
Charleston	16302202010	6.85	M	Medium - up to 25.49 c	TOC-2	Transit-Oriented Corridor (Low)
Charleston	16302202011	2.59	M	Medium - up to 25.49 c	TOC-2	Transit-Oriented Corridor (Low)
Charleston	16302210000	4.59	M	Medium - up to 25.49 c	TOC-2	Transit-Oriented Corridor (Low)
Charleston	16302211000	4.62	M	Medium - up to 25.49 c	TOC-2	Transit-Oriented Corridor (Low)
Charleston	16302212001	2.20	SC	Service Commercial	TOC-2	Transit-Oriented Corridor (Low)
Charleston	16302212002	0.52	SC	Service Commercial	TOC-2	Transit-Oriented Corridor (Low)
Charleston	16302212003	0.52	SC	Service Commercial	TOC-2	Transit-Oriented Corridor (Low)
Charleston	16302212004	0.50	SC	Service Commercial	TOC-2	Transit-Oriented Corridor (Low)
Charleston	16302213000	4.50	M	Medium - up to 25.49 c	TOC-2	Transit-Oriented Corridor (Low)
Charleston	16302301001	0.51	SC	Service Commercial	TOC-2	Transit-Oriented Corridor (Low)
Charleston	16302301005	0.38	SC	Service Commercial	TOC-2	Transit-Oriented Corridor (Low)
Charleston	16302313004	0.45	SC	Service Commercial	TOC-2	Transit-Oriented Corridor (Low)
Charleston	16302313006	0.65	SC	Service Commercial	TOC-2	Transit-Oriented Corridor (Low)
Charleston	16302313011	3.55	SC	Service Commercial	TOC-2	Transit-Oriented Corridor (Low)
Charleston	16302313012	0.96	SC	Service Commercial	TOC-2	Transit-Oriented Corridor (Low)
Charleston	16302313013	1.01	SC	Service Commercial	TOC-2	Transit-Oriented Corridor (Low)
Charleston	16302313014	0.54	SC	Service Commercial	TOC-2	Transit-Oriented Corridor (Low)
Charleston	16302313015	0.45	SC	Service Commercial	TOC-2	Transit-Oriented Corridor (Low)
Charleston	16302401006	0.57	C	Commercial (O,SC,GC)	TOD-2	Transit-Oriented Development (Low)
Charleston	16302401008	0.80	C	Commercial (O,SC,GC)	TOD-2	Transit-Oriented Development (Low)
Charleston	16302402002	4.91	MXU	Mixed Use (L,ML,M,H,C)	TOD-2	Transit-Oriented Development (Low)
Charleston	16302402003	4.05	MXU	Mixed Use (L,ML,M,H,C)	TOD-2	Transit-Oriented Development (Low)
Charleston	16302411000	17.81	M	Medium - up to 25.49 c	TOD-2	Transit-Oriented Development (Low)
Charleston	16302415001	1.05	SC	Service Commercial	TOD-2	Transit-Oriented Development (Low)
Charleston	16302415002	7.81	C	Commercial (O,SC,GC)	TOD-2	Transit-Oriented Development (Low)

21-0029

04/03/2021

Charleston	16302415003	0.31	C	Commercial (O,SC,GC)	TOD-2	Transit-Oriented Development (Low)
Charleston	16302415006	0.30	MXU	Mixed Use (L,ML,M,H,C)	TOD-2	Transit-Oriented Development (Low)
Charleston	16302415007	1.27	MXU	Mixed Use (L,ML,M,H,C)	TOD-2	Transit-Oriented Development (Low)
Charleston	16302415009	1.95	C	Commercial (O,SC,GC)	TOD-2	Transit-Oriented Development (Low)
Charleston	16302415011	1.48	MXU	Mixed Use (L,ML,M,H,C)	TOD-2	Transit-Oriented Development (Low)
Charleston	16302415012	1.51	MXU	Mixed Use (L,ML,M,H,C)	TOD-2	Transit-Oriented Development (Low)
Charleston	16302415014	0.70	C	Commercial (O,SC,GC)	TOD-2	Transit-Oriented Development (Low)
Charleston	16302415015	5.37	C	Commercial (O,SC,GC)	TOD-2	Transit-Oriented Development (Low)
Charleston	16302415016	0.03	C	Commercial (O,SC,GC)	TOD-2	Transit-Oriented Development (Low)
Charleston	16302416006	1.11	MXU	Mixed Use (L,ML,M,H,C)	TOD-2	Transit-Oriented Development (Low)
Charleston	16302501002	75.78	PF	Public Facility	TOD-1	Transit-Oriented Development (High)
Charleston	16302502001	3.00	PF	Public Facility	TOD-1	Transit-Oriented Development (High)
Charleston	16302601005	6.94	PF	Public Facility	TOD-1	Transit-Oriented Development (High)
Charleston	16302601007	66.59	PF	Public Facility	TOD-1	Transit-Oriented Development (High)
Charleston	16302702001	0.20	MXU	Mixed Use (L,ML,M,H,C)	TOC-2	Transit-Oriented Corridor (Low)
Charleston	16302721001	0.69	O	Office	TOC-2	Transit-Oriented Corridor (Low)
Charleston	16302721002	0.57	O	Office	TOC-2	Transit-Oriented Corridor (Low)
Charleston	16302721004	1.14	O	Office	TOC-2	Transit-Oriented Corridor (Low)
Charleston	16302721005	1.21	O	Office	TOC-2	Transit-Oriented Corridor (Low)
Charleston	16302721006	1.01	O	Office	TOC-2	Transit-Oriented Corridor (Low)
Charleston	16302721007	1.11	O	Office	TOC-2	Transit-Oriented Corridor (Low)
Charleston	16302721008	1.08	O	Office	TOC-2	Transit-Oriented Corridor (Low)
Charleston	16302801001	4.05	MXU	Mixed Use (L,ML,M,H,C)	TOC-2	Transit-Oriented Corridor (Low)
Charleston	16302801005	8.78	MXU	Mixed Use (L,ML,M,H,C)	TOC-2	Transit-Oriented Corridor (Low)
Charleston	16302802001	4.16	MXU	Mixed Use (L,ML,M,H,C)	TOC-2	Transit-Oriented Corridor (Low)
Charleston	16302802002	5.08	MXU	Mixed Use (L,ML,M,H,C)	TOC-2	Transit-Oriented Corridor (Low)
Charleston	16302802003	3.48	MXU	Mixed Use (L,ML,M,H,C)	TOC-2	Transit-Oriented Corridor (Low)
Charleston	16302802004	2.68	C	Commercial (O,SC,GC)	TOC-2	Transit-Oriented Corridor (Low)
Charleston	16302802005	0.68	C	Commercial (O,SC,GC)	TOC-2	Transit-Oriented Corridor (Low)
Charleston	16302802006	1.17	C	Commercial (O,SC,GC)	TOC-2	Transit-Oriented Corridor (Low)
Charleston	16302802007	2.04	MXU	Mixed Use (L,ML,M,H,C)	TOC-2	Transit-Oriented Corridor (Low)
Charleston	16302802008	2.36	MXU	Mixed Use (L,ML,M,H,C)	TOC-2	Transit-Oriented Corridor (Low)
Charleston	16302816001	5.33	MXU	Mixed Use (L,ML,M,H,C)	TOC-2	Transit-Oriented Corridor (Low)
Charleston	16303402015	1.18	O	Office	TOC-2	Transit-Oriented Corridor (Low)

2140029
04/05/2021

Charleston	16303402015	3.37	SC	Service Commercial	TOC-2	Transit-Oriented Corridor (Low)
Charleston	16303402017	1.30	O	Office	TOC-2	Transit-Oriented Corridor (Low)
Charleston	16303402017	3.59	SC	Service Commercial	TOC-2	Transit-Oriented Corridor (Low)
Charleston	16303402020	0.73	SC	Service Commercial	TOC-2	Transit-Oriented Corridor (Low)
Charleston	16303404003	0.49	R	Rural - up to 3.59 du/ac	TOC-2	Transit-Oriented Corridor (Low)
Charleston	16303404003	1.78	SC	Service Commercial	TOC-2	Transit-Oriented Corridor (Low)
Charleston	16303404020	6.11	GC	General Commercial	TOC-2	Transit-Oriented Corridor (Low)
Charleston	16303410002	0.21	SC	Service Commercial	TOC-2	Transit-Oriented Corridor (Low)
Charleston	16303410004	0.46	SC	Service Commercial	TOC-2	Transit-Oriented Corridor (Low)
Charleston	16303410005	0.47	SC	Service Commercial	TOC-2	Transit-Oriented Corridor (Low)
Charleston	16303410006	0.99	SC	Service Commercial	TOC-2	Transit-Oriented Corridor (Low)
Charleston	16303411003	0.38	SC	Service Commercial	TOC-2	Transit-Oriented Corridor (Low)
Charleston	16303411005	0.18	SC	Service Commercial	TOC-2	Transit-Oriented Corridor (Low)
Charleston	16303411007	0.18	SC	Service Commercial	TOC-2	Transit-Oriented Corridor (Low)
Charleston	16303411009	0.18	SC	Service Commercial	TOC-2	Transit-Oriented Corridor (Low)
Charleston	16303411010	2.38	SC	Service Commercial	TOC-2	Transit-Oriented Corridor (Low)
Charleston	16303411011	0.18	SC	Service Commercial	TOC-2	Transit-Oriented Corridor (Low)
Charleston	16303411012	0.18	SC	Service Commercial	TOC-2	Transit-Oriented Corridor (Low)
Charleston	16303411013	0.18	SC	Service Commercial	TOC-2	Transit-Oriented Corridor (Low)
Charleston	16303411014	0.32	SC	Service Commercial	TOC-2	Transit-Oriented Corridor (Low)
Charleston	16303411015	0.17	SC	Service Commercial	TOC-2	Transit-Oriented Corridor (Low)
Charleston	16303411016	0.18	SC	Service Commercial	TOC-2	Transit-Oriented Corridor (Low)
Charleston	16303412007	1.72	SC	Service Commercial	TOC-2	Transit-Oriented Corridor (Low)
Charleston	16303412009	0.14	SC	Service Commercial	TOC-2	Transit-Oriented Corridor (Low)
Charleston	16303412010	0.10	SC	Service Commercial	TOC-2	Transit-Oriented Corridor (Low)
Charleston	16303412011	0.11	SC	Service Commercial	TOC-2	Transit-Oriented Corridor (Low)
Charleston	16303412012	0.41	SC	Service Commercial	TOC-2	Transit-Oriented Corridor (Low)
Charleston	16303412013	0.75	SC	Service Commercial	TOC-2	Transit-Oriented Corridor (Low)
Charleston	16303412015	0.39	SC	Service Commercial	TOC-2	Transit-Oriented Corridor (Low)
Charleston	16303412016	0.47	SC	Service Commercial	TOC-2	Transit-Oriented Corridor (Low)
Charleston	16303412017	0.48	SC	Service Commercial	TOC-2	Transit-Oriented Corridor (Low)
Charleston	16303415003	0.58	O	Office	TOC-2	Transit-Oriented Corridor (Low)
Charleston	16303415004	0.50	SC	Service Commercial	TOC-2	Transit-Oriented Corridor (Low)
Charleston	16303415006	1.18	SC	Service Commercial	TOC-2	Transit-Oriented Corridor (Low)

2146029

04/05/2021

Charleston	16303415007	0.58	O	Office	TOC-2	Transit-Oriented Corridor (Low)
Charleston	16303415008	0.50	SC	Service Commercial	TOC-2	Transit-Oriented Corridor (Low)
Charleston	16303415009	1.20	SC	Service Commercial	TOC-2	Transit-Oriented Corridor (Low)
Charleston	16303501001	4.55	SC	Service Commercial	TOD-1	Transit-Oriented Development (High)
Charleston	16303501002	4.97	SC	Service Commercial	TOD-1	Transit-Oriented Development (High)
Charleston	16303501004	4.98	M	Medium - up to 25.49 c	TOD-1	Transit-Oriented Development (High)
Charleston	16303501005	4.96	M	Medium - up to 25.49 c	TOD-1	Transit-Oriented Development (High)
Charleston	16303501006	2.55	SC	Service Commercial	TOD-1	Transit-Oriented Development (High)
Charleston	16303501009	5.07	SC	Service Commercial	TOD-1	Transit-Oriented Development (High)
Charleston	16303501010	0.65	SC	Service Commercial	TOD-1	Transit-Oriented Development (High)
Charleston	16303501011	0.50	SC	Service Commercial	TOD-1	Transit-Oriented Development (High)
Charleston	16303501012	0.37	SC	Service Commercial	TOD-1	Transit-Oriented Development (High)
Charleston	16303501013	1.34	SC	Service Commercial	TOD-1	Transit-Oriented Development (High)
Charleston	16303501014	1.01	SC	Service Commercial	TOD-1	Transit-Oriented Development (High)
Charleston	16303501015	1.15	SC	Service Commercial	TOD-1	Transit-Oriented Development (High)
Charleston	16303501016	0.01	DR	Desert Rural - up to 2.4	TOD-1	Transit-Oriented Development (High)
Charleston	16303501018	0.41	SC	Service Commercial	TOD-1	Transit-Oriented Development (High)
Charleston	16303501019	0.36	SC	Service Commercial	TOD-1	Transit-Oriented Development (High)
Charleston	16303501020	0.36	SC	Service Commercial	TOD-1	Transit-Oriented Development (High)
Charleston	16303501021	0.41	SC	Service Commercial	TOD-1	Transit-Oriented Development (High)
Charleston	16303501022	1.25	SC	Service Commercial	TOD-1	Transit-Oriented Development (High)
Charleston	16303501041	2.71	SC	Service Commercial	TOD-1	Transit-Oriented Development (High)
Charleston	16303501042	2.16	SC	Service Commercial	TOD-1	Transit-Oriented Development (High)
Charleston	16303512002	0.48	GC	General Commercial	TOD-1	Transit-Oriented Development (High)
Charleston	16303512003	1.95	GC	General Commercial	TOD-1	Transit-Oriented Development (High)
Charleston	16303603011	3.85	SC	Service Commercial	TOC-2	Transit-Oriented Corridor (Low)
Charleston	16303603012	1.01	SC	Service Commercial	TOC-2	Transit-Oriented Corridor (Low)
Charleston	16303603013	1.64	SC	Service Commercial	TOC-2	Transit-Oriented Corridor (Low)
Charleston	16303603014	1.30	SC	Service Commercial	TOC-2	Transit-Oriented Corridor (Low)
Charleston	16303703001	0.69	SC	Service Commercial	TOC-2	Transit-Oriented Corridor (Low)
Charleston	16303703002	0.67	SC	Service Commercial	TOC-2	Transit-Oriented Corridor (Low)
Charleston	16303703003	0.44	SC	Service Commercial	TOC-2	Transit-Oriented Corridor (Low)
Charleston	16303703004	0.93	SC	Service Commercial	TOC-2	Transit-Oriented Corridor (Low)
Charleston	16303703007	0.87	SC	Service Commercial	TOC-2	Transit-Oriented Corridor (Low)

2140029

04/05/21

Charleston	16303704006	0.70	SC	Service Commercial	TOC-2	Transit-Oriented Corridor (Low)
Charleston	16303704007	0.53	SC	Service Commercial	TOC-2	Transit-Oriented Corridor (Low)
Charleston	16303704008	1.21	SC	Service Commercial	TOC-2	Transit-Oriented Corridor (Low)
Charleston	16303704009	1.22	SC	Service Commercial	TOC-2	Transit-Oriented Corridor (Low)
Charleston	16303714003	0.41	O	Office	TOC-2	Transit-Oriented Corridor (Low)
Charleston	16303714004	0.49	O	Office	TOC-2	Transit-Oriented Corridor (Low)
Charleston	16303714006	0.49	O	Office	TOC-2	Transit-Oriented Corridor (Low)
Charleston	16303714007	0.41	O	Office	TOC-2	Transit-Oriented Corridor (Low)
Charleston	16303714008	0.58	O	Office	TOC-2	Transit-Oriented Corridor (Low)
Charleston	16303804004	0.69	DR	Desert Rural - up to 2.4	TOD-2	Transit-Oriented Development (Low)
Charleston	16303804008	0.72	O	Office	TOD-2	Transit-Oriented Development (Low)
Charleston	16303804009	3.64	SC	Service Commercial	TOD-2	Transit-Oriented Development (Low)
Charleston	16303805001	1.00	R	Rural - up to 3.59 du/ac	TOC-2	Transit-Oriented Corridor (Low)
Charleston	16303805001	2.93	SC	Service Commercial	TOC-2	Transit-Oriented Corridor (Low)
Charleston	16303805002	1.22	R	Rural - up to 3.59 du/ac	TOD-2	Transit-Oriented Development (Low)
Charleston	16303805002	3.23	SC	Service Commercial	TOD-2	Transit-Oriented Development (Low)
Charleston	16303806001	4.46	GC	General Commercial	TOD-2	Transit-Oriented Development (Low)
Charleston	16303806002	4.44	GC	General Commercial	TOD-2	Transit-Oriented Development (Low)
Charleston	16303806014	8.61	GC	General Commercial	TOD-2	Transit-Oriented Development (Low)
Charleston	16303806015	7.84	GC	General Commercial	TOD-2	Transit-Oriented Development (Low)
Downtown Las Vegas	13935804002	3.71	C	Commercial (O,SC,GC)	TOD-1	Transit-Oriented Development (High)
Downtown Las Vegas	13935804010	0.50	FBC	Form-Based Code	TOD-1	Transit-Oriented Development (High)
Downtown Las Vegas	13935804011	4.08	MXU	Mixed Use (L,ML,M,H,C)	TOD-1	Transit-Oriented Development (High)
Downtown Las Vegas	13935805001	0.91	C	Commercial (O,SC,GC)	TOD-1	Transit-Oriented Development (High)
Downtown Las Vegas	13935815002	4.24	MXU	Mixed Use (L,ML,M,H,C)	TOD-1	Transit-Oriented Development (High)
Downtown Las Vegas	13935815003	1.63	C	Commercial (O,SC,GC)	TOD-1	Transit-Oriented Development (High)
Downtown Las Vegas	16204412002	0.95	C	Commercial (O,SC,GC)	TOC-2	Transit-Oriented Corridor (Low)
Downtown Las Vegas	16204412003	1.28	C	Commercial (O,SC,GC)	TOC-2	Transit-Oriented Corridor (Low)
Downtown Las Vegas	16204412004	0.44	C	Commercial (O,SC,GC)	TOC-2	Transit-Oriented Corridor (Low)
Downtown Las Vegas	16204412006	1.47	C	Commercial (O,SC,GC)	TOC-2	Transit-Oriented Corridor (Low)
Downtown Las Vegas	16204412007	1.64	C	Commercial (O,SC,GC)	TOC-2	Transit-Oriented Corridor (Low)
Downtown Las Vegas	16204412008	3.06	C	Commercial (O,SC,GC)	TOC-2	Transit-Oriented Corridor (Low)
Downtown Las Vegas	16204412009	6.45	C	Commercial (O,SC,GC)	TOC-2	Transit-Oriented Corridor (Low)
Downtown South	16201101002	0.18	C	Commercial (O,SC,GC)	TOD-1	Transit-Oriented Development (Low)

2140029
04/05/2021

Downtown South	16201101003	0.38	C	Commercial (O,SC,GC)	TOD-1	Transit-Oriented Development (High)
Downtown South	16201101004	0.76	C	Commercial (O,SC,GC)	TOD-1	Transit-Oriented Development (High)
Downtown South	16201101005	0.14	C	Commercial (O,SC,GC)	TOD-1	Transit-Oriented Development (High)
Downtown South	16201101006	0.24	C	Commercial (O,SC,GC)	TOD-1	Transit-Oriented Development (High)
Downtown South	16201101013	0.98	C	Commercial (O,SC,GC)	TOD-1	Transit-Oriented Development (High)
Downtown South	16201102009	1.69	C	Commercial (O,SC,GC)	NMX-U	Neighborhood Mixed Use
Downtown South	16201103001	0.42	GC	General Commercial	NMX-U	Neighborhood Mixed Use
Downtown South	16201110025	0.11	O	Office	TOC-2	Transit-Oriented Corridor (Low)
Downtown South	16201110026	0.12	O	Office	TOC-2	Transit-Oriented Corridor (Low)
Downtown South	16201110039	0.11	O	Office	TOC-2	Transit-Oriented Corridor (Low)
Downtown South	16201110040	0.15	O	Office	TOC-2	Transit-Oriented Corridor (Low)
Downtown South	16201110041	0.19	O	Office	TOC-2	Transit-Oriented Corridor (Low)
Downtown South	16201110052	0.19	O	Office	TOC-2	Transit-Oriented Corridor (Low)
Downtown South	16201110053	0.15	O	Office	TOC-2	Transit-Oriented Corridor (Low)
Downtown South	16201111005	0.45	C	Commercial (O,SC,GC)	TOD-1	Transit-Oriented Development (High)
Downtown South	16201111006	0.65	C	Commercial (O,SC,GC)	TOD-1	Transit-Oriented Development (High)
Downtown South	16201111007	0.33	C	Commercial (O,SC,GC)	TOD-1	Transit-Oriented Development (High)
Downtown South	16201111008	0.27	C	Commercial (O,SC,GC)	TOD-1	Transit-Oriented Development (High)
Downtown South	16201111009	0.24	C	Commercial (O,SC,GC)	TOD-1	Transit-Oriented Development (High)
Downtown South	16201111010	0.26	C	Commercial (O,SC,GC)	TOD-1	Transit-Oriented Development (High)
Downtown South	16201111011	0.07	C	Commercial (O,SC,GC)	TOD-1	Transit-Oriented Development (High)
Downtown South	16201111012	0.30	C	Commercial (O,SC,GC)	TOD-1	Transit-Oriented Development (High)
Downtown South	16201111014	0.22	C	Commercial (O,SC,GC)	TOD-1	Transit-Oriented Development (High)
Downtown South	16201111015	0.07	C	Commercial (O,SC,GC)	TOD-1	Transit-Oriented Development (High)
Downtown South	16201111016	0.15	C	Commercial (O,SC,GC)	TOD-1	Transit-Oriented Development (High)
Downtown South	16201111017	0.34	C	Commercial (O,SC,GC)	TOD-1	Transit-Oriented Development (High)
Downtown South	16201111018	0.47	C	Commercial (O,SC,GC)	TOD-1	Transit-Oriented Development (High)
Downtown South	16201111019	0.24	C	Commercial (O,SC,GC)	TOD-1	Transit-Oriented Development (High)
Downtown South	16201111020	0.21	GC	General Commercial	TOD-1	Transit-Oriented Development (High)
Downtown South	16201111021	0.28	GC	General Commercial	TOD-1	Transit-Oriented Development (High)
Downtown South	16201111022	0.44	GC	General Commercial	TOD-1	Transit-Oriented Development (High)
Downtown South	16201111023	0.28	GC	General Commercial	TOD-1	Transit-Oriented Development (High)
Downtown South	16201111024	0.07	GC	General Commercial	TOD-1	Transit-Oriented Development (High)
Downtown South	16201111025	0.44	GC	General Commercial	TOD-1	Transit-Oriented Development (High)

Downtown South	16201111026	0.16	GC	General Commercial	TOD-1	Transit-Oriented Development (High)
Downtown South	16201111039	0.00	ROW	Commercial (O,SC,GC)	TOD-1	Transit-Oriented Development (High)
Downtown South	16201111040	0.04	ROWOW	Commercial (O,SC,GC)	TOD-1	Transit-Oriented Development (High)
Downtown South	16201111041	0.03	ROW	Commercial (O,SC,GC)	TOD-1	Transit-Oriented Development (High)
Downtown South	16201111042	0.06	ROW	Commercial (O,SC,GC)	TOD-1	Transit-Oriented Development (High)
Downtown South	16201111043	0.12	ROW	Commercial (O,SC,GC)	TOD-1	Transit-Oriented Development (High)
Downtown South	16201111044	0.17	ROW	Commercial (O,SC,GC)	TOD-1	Transit-Oriented Development (High)
Downtown South	16201111045	0.14	C	Commercial (O,SC,GC)	TOD-1	Transit-Oriented Development (High)
Downtown South	16201111046	0.75	C	Commercial (O,SC,GC)	TOD-1	Transit-Oriented Development (High)
Downtown South	16201201009	3.29	C	Commercial (O,SC,GC)	NMX-U	Neighborhood Mixed Use
Downtown South	16201210009	0.11	O	Office	TOC-2	Transit-Oriented Corridor (Low)
Downtown South	16201210010	0.08	O	Office	TOC-2	Transit-Oriented Corridor (Low)
Downtown South	16201210031	0.10	O	Office	TOC-2	Transit-Oriented Corridor (Low)
Downtown South	16201210032	0.11	O	Office	TOC-2	Transit-Oriented Corridor (Low)
Downtown South	16201210033	0.11	O	Office	TOC-2	Transit-Oriented Corridor (Low)
Downtown South	16201210034	0.11	O	Office	TOC-2	Transit-Oriented Corridor (Low)
Downtown South	16201210035	0.11	O	Office	TOC-2	Transit-Oriented Corridor (Low)
Downtown South	16201210036	0.11	O	Office	TOC-2	Transit-Oriented Corridor (Low)
Downtown South	16201210037	0.11	O	Office	TOC-2	Transit-Oriented Corridor (Low)
Downtown South	16201210038	0.11	O	Office	TOC-2	Transit-Oriented Corridor (Low)
Downtown South	16201210039	0.11	O	Office	TOC-2	Transit-Oriented Corridor (Low)
Downtown South	16201210040	0.11	O	Office	TOC-2	Transit-Oriented Corridor (Low)
Downtown South	16201210041	0.11	O	Office	TOC-2	Transit-Oriented Corridor (Low)
Downtown South	16201210042	0.11	O	Office	TOC-2	Transit-Oriented Corridor (Low)
Downtown South	16201210043	0.11	O	Office	TOC-2	Transit-Oriented Corridor (Low)
Downtown South	16201210044	0.11	O	Office	TOC-2	Transit-Oriented Corridor (Low)
Downtown South	16201210045	0.11	O	Office	TOC-2	Transit-Oriented Corridor (Low)
Downtown South	16201212003	15.05	C	Commercial (O,SC,GC)	NMX-U	Neighborhood Mixed Use
Downtown South	16201212004	2.76	C	Commercial (O,SC,GC)	NMX-U	Neighborhood Mixed Use
Downtown South	16201212005	2.93	C	Commercial (O,SC,GC)	NMX-U	Neighborhood Mixed Use
Downtown South	16201212006	0.36	C	Commercial (O,SC,GC)	NMX-U	Neighborhood Mixed Use
Downtown South	16201212007	1.61	GC	General Commercial	NMX-U	Neighborhood Mixed Use
Downtown South	16201212008	2.85	GC	General Commercial	NMX-U	Neighborhood Mixed Use
Downtown South	16201310186	0.15	O	Office	TOC-2	Transit-Oriented Corridor

210029

04/05/2021

Downtown South	16201310187	0.12	O	Office	TOC-2	Transit-Oriented Corridor (Low)
Downtown South	16201310188	0.12	O	Office	TOC-2	Transit-Oriented Corridor (Low)
Downtown South	16201310189	0.11	O	Office	TOC-2	Transit-Oriented Corridor (Low)
Downtown South	16201310190	0.12	O	Office	TOC-2	Transit-Oriented Corridor (Low)
Downtown South	16201310191	0.12	O	Office	TOC-2	Transit-Oriented Corridor (Low)
Downtown South	16201310192	0.12	O	Office	TOC-2	Transit-Oriented Corridor (Low)
Downtown South	16201310193	0.12	O	Office	TOC-2	Transit-Oriented Corridor (Low)
Downtown South	16201310194	0.12	O	Office	TOC-2	Transit-Oriented Corridor (Low)
Downtown South	16201310195	0.12	O	Office	TOC-2	Transit-Oriented Corridor (Low)
Downtown South	16201310196	0.12	O	Office	TOC-2	Transit-Oriented Corridor (Low)
Downtown South	16201310197	0.12	O	Office	TOC-2	Transit-Oriented Corridor (Low)
Downtown South	16201310198	0.12	O	Office	TOC-2	Transit-Oriented Corridor (Low)
Downtown South	16201310200	0.12	O	Office	TOC-2	Transit-Oriented Corridor (Low)
Downtown South	16201310201	0.12	O	Office	TOC-2	Transit-Oriented Corridor (Low)
Downtown South	16201310203	0.12	O	Office	TOC-2	Transit-Oriented Corridor (Low)
Downtown South	16201310204	0.12	O	Office	TOC-2	Transit-Oriented Corridor (Low)
Downtown South	16201310205	0.12	O	Office	TOC-2	Transit-Oriented Corridor (Low)
Downtown South	16201401003	1.28	SC	Service Commercial	TOD-2	Transit-Oriented Development (Low)
Downtown South	16201401004	2.31	SC	Service Commercial	TOD-2	Transit-Oriented Development (Low)
Downtown South	16201401005	0.97	SC	Service Commercial	TOD-2	Transit-Oriented Development (Low)
Downtown South	16201401006	1.62	SC	Service Commercial	TOD-2	Transit-Oriented Development (Low)
Downtown South	16201401008	0.71	SC	Service Commercial	TOD-2	Transit-Oriented Development (Low)
Downtown South	16201401009	0.70	SC	Service Commercial	TOD-2	Transit-Oriented Development (Low)
Downtown South	16201401010	0.71	SC	Service Commercial	TOD-2	Transit-Oriented Development (Low)
Downtown South	16201801017	4.15	GC	General Commercial	TOD-2	Transit-Oriented Development (Low)
Downtown South	16201801018	0.13	GC	General Commercial	TOD-2	Transit-Oriented Development (Low)
Downtown South	16201801019	0.48	GC	General Commercial	TOD-2	Transit-Oriented Development (Low)
Downtown South	16201801020	0.45	GC	General Commercial	TOD-2	Transit-Oriented Development (Low)
Downtown South	16201801021	3.66	GC	General Commercial	TOD-2	Transit-Oriented Development (Low)
Downtown South	16201801022	16.90	GC	General Commercial	TOD-2	Transit-Oriented Development (Low)
Downtown South	16201804004	0.52	GC	General Commercial	TOD-2	Transit-Oriented Development (Low)
Downtown South	16202101002	0.35	SC	Service Commercial	TOC-1	Transit-Oriented Corridor (High)
Downtown South	16202110009	0.20	C	Commercial (O,SC,GC)	TOC-1	Transit-Oriented Corridor (High)
Downtown South	16202111001	0.24	C	Commercial (O,SC,GC)	TOC-1	Transit-Oriented Corridor (High)

2140029
04/15/2021

Downtown South	16202111002	0.16	L	Low - up to 5.49	TOC-1	Transit-Oriented Corridor (High)
Downtown South	16202111038	0.25	C	Commercial (O,SC,GC)	TOC-1	Transit-Oriented Corridor (High)
Downtown South	16202111039	0.40	C	Commercial (O,SC,GC)	TOC-1	Transit-Oriented Corridor (High)
Downtown South	16202111040	0.19	C	Commercial (O,5C,GC)	TOC-1	Transit-Oriented Corridor (High)
Downtown South	16202111041	0.18	C	Commercial (O,SC,GC)	TOC-1	Transit-Oriented Corridor (High)
Downtown South	16202112001	0.21	C	Commercial (O,5C,GC)	TOC-1	Transit-Oriented Corridor (High)
Downtown South	16202113001	0.22	C	Commercial (O,SC,GC)	TOC-1	Transit-Oriented Corridor (High)
Downtown South	16202113002	0.17	C	Commercial (O,SC,GC)	TOC-1	Transit-Oriented Corridor (High)
Downtown South	16202113003	0.15	C	Commercial (O,SC,GC)	TOC-1	Transit-Oriented Corridor (High)
Downtown South	16202113004	0.21	C	Commercial (O,SC,GC)	TOC-1	Transit-Oriented Corridor (High)
Downtown South	16202113005	0.15	C	Commercial (O,5C,GC)	TOC-1	Transit-Oriented Corridor (High)
Downtown South	16202113006	0.16	C	Commercial (O,SC,GC)	TOC-1	Transit-Oriented Corridor (High)
Downtown South	16202114001	0.76	C	Commercial (O,SC,GC)	TOC-1	Transit-Oriented Corridor (High)
Downtown South	16202115001	0.23	5C	Service Commercial	TOC-1	Transit-Oriented Corridor (High)
Downtown South	16202115056	0.14	O	Office	TOC-1	Transit-Oriented Corridor (High)
Downtown South	16202115057	0.14	O	Office	TOC-1	Transit-Oriented Corridor (High)
Downtown South	16202115058	0.15	O	Office	TOC-1	Transit-Oriented Corridor (High)
Downtown South	16202115109	0.17	SC	Service Commercial	TOC-1	Transit-Oriented Corridor (High)
Downtown South	16202210001	0.19	SC	Service Commercial	TOC-1	Transit-Oriented Corridor (High)
Downtown South	16202210002	0.14	O	Office	TOC-1	Transit-Oriented Corridor (High)
Downtown South	16202210003	0.14	O	Office	TOC-1	Transit-Oriented Corridor (High)
Downtown South	16202210004	0.14	O	Office	TOC-1	Transit-Oriented Corridor (High)
Downtown South	16202210005	0.14	O	Office	TOC-1	Transit-Oriented Corridor (High)
Downtown South	16202210006	0.14	O	Office	TOC-1	Transit-Oriented Corridor (High)
Downtown South	16202210007	0.14	O	Office	TOC-1	Transit-Oriented Corridor (High)
Downtown South	16202210008	0.14	O	Office	TOC-1	Transit-Oriented Corridor (High)
Downtown South	16202210009	0.14	O	Office	TOC-1	Transit-Oriented Corridor (High)
Downtown South	16202210010	0.14	O	Office	TOC-1	Transit-Oriented Corridor (High)
Downtown South	16202210011	0.14	O	Office	TOC-1	Transit-Oriented Corridor (High)
Downtown South	16202210012	0.14	O	Office	TOC-1	Transit-Oriented Corridor (High)
Downtown South	16202210013	0.14	O	Office	TOC-1	Transit-Oriented Corridor (High)
Downtown South	16202210014	0.14	O	Office	TOC-1	Transit-Oriented Corridor (High)
Downtown South	16202210015	0.13	O	Office	TOC-1	Transit-Oriented Corridor (High)
Downtown South	16202210016	0.13	O	Office	TOC-1	Transit-Oriented Corridor (High)

2140029

04/05/2021

Downtown South	16202210017	0.13	O	Office	TOC-1	Transit-Oriented Corridor (High)
Downtown South	16202210018	0.13	O	Office	TOC-1	Transit-Oriented Corridor (High)
Downtown South	16202210019	0.15	O	Office	TOC-1	Transit-Oriented Corridor (High)
Downtown South	16202310012	7.87	PF	Public Facility	TOC-1	Transit-Oriented Corridor (High)
Downtown South	16202311030	3.07	PF	Public Facility	TOC-1	Transit-Oriented Corridor (High)
Downtown South	16202311031	1.11	PF	Public Facility	TOC-1	Transit-Oriented Corridor (High)
Downtown South	16202401001	3.69	C	Commercial (O,SC,GC)	TOD-1	Transit-Oriented Development (High)
Downtown South	16202401002	0.38	C	Commercial (O,SC,GC)	TOD-1	Transit-Oriented Development (High)
Downtown South	16202404001	0.32	O	Office	TOC-1	Transit-Oriented Corridor (High)
Downtown South	16202410001	0.15	O	Office	TOC-1	Transit-Oriented Corridor (High)
Downtown South	16202410073	0.16	SC	Service Commercial	TOD-1	Transit-Oriented Development (High)
Downtown South	16202410089	0.32	SC	Service Commercial	TOD-1	Transit-Oriented Development (High)
Downtown South	16202410094	0.16	SC	Service Commercial	TOC-2	Transit-Oriented Corridor (Low)
Downtown South	16202410095	0.17	SC	Service Commercial	TOC-2	Transit-Oriented Corridor (Low)
Downtown South	16202410116	0.16	SC	Service Commercial	TOC-2	Transit-Oriented Corridor (Low)
Downtown South	16202410117	0.18	SC	Service Commercial	TOC-2	Transit-Oriented Corridor (Low)
Downtown South	16202410118	0.18	SC	Service Commercial	TOC-2	Transit-Oriented Corridor (Low)
Downtown South	16202410140	0.37	O	Office	TOC-2	Transit-Oriented Corridor (Low)
Downtown South	16202411018	0.19	O	Office	TOC-2	Transit-Oriented Corridor (Low)
Downtown South	16202411019	0.21	SC	Service Commercial	TOC-2	Transit-Oriented Corridor (Low)
Downtown South	16202411020	0.18	O	Office	TOC-2	Transit-Oriented Corridor (Low)
Downtown South	16202411021	0.17	O	Office	TOC-2	Transit-Oriented Corridor (Low)
Downtown South	16202411022	0.17	O	Office	TOC-2	Transit-Oriented Corridor (Low)
Downtown South	16202411023	0.17	O	Office	TOC-2	Transit-Oriented Corridor (Low)
Downtown South	16202411024	0.17	O	Office	TOC-2	Transit-Oriented Corridor (Low)
Downtown South	16202411025	0.17	SC	Service Commercial	TOC-2	Transit-Oriented Corridor (Low)
Downtown South	16202411026	0.17	O	Office	TOC-2	Transit-Oriented Corridor (Low)
Downtown South	16202411027	0.17	O	Office	TOC-2	Transit-Oriented Corridor (Low)
Downtown South	16202411028	0.17	O	Office	TOC-2	Transit-Oriented Corridor (Low)
Downtown South	16202411029	0.17	O	Office	TOC-2	Transit-Oriented Corridor (Low)
Downtown South	16202411030	0.17	O	Office	TOC-2	Transit-Oriented Corridor (Low)
Downtown South	16202411031	0.16	O	Office	TOC-2	Transit-Oriented Corridor (Low)
Downtown South	16202411032	0.17	O	Office	TOC-2	Transit-Oriented Corridor (Low)
Downtown South	16202501002	0.48	C	Commercial (O,SC,GC)	TOD-1	Transit-Oriented Development (High)

2140029
04/05/2021

Downtown South	1620251001	0.69	C	Commercial (O,SC,GC)	NMX-U	Neighborhood Mixed Use
Downtown South	1620251002	0.89	C	Commercial (O,SC,GC)	NMX-U	Neighborhood Mixed Use
Downtown South	1620251003	0.76	C	Commercial (O,SC,GC)	NMX-U	Neighborhood Mixed Use
Downtown South	1620251004	0.83	C	Commercial (O,SC,GC)	NMX-U	Neighborhood Mixed Use
Downtown South	1620251005	0.82	C	Commercial (O,SC,GC)	NMX-U	Neighborhood Mixed Use
Downtown South	1620251006	0.77	C	Commercial (O,SC,GC)	NMX-U	Neighborhood Mixed Use
Downtown South	1620251007	6.34	C	Commercial (O,SC,GC)	NMX-U	Neighborhood Mixed Use
Downtown South	1620251008	2.14	C	Commercial (O,SC,GC)	NMX-U	Neighborhood Mixed Use
Downtown South	1620251009	2.32	C	Commercial (O,SC,GC)	NMX-U	Neighborhood Mixed Use
Downtown South	1620251010	1.47	C	Commercial (O,SC,GC)	NMX-U	Neighborhood Mixed Use
Downtown South	1620251011	1.79	C	Commercial (O,SC,GC)	NMX-U	Neighborhood Mixed Use
Downtown South	1620251012	0.80	C	Commercial (O,SC,GC)	NMX-U	Neighborhood Mixed Use
Downtown South	16202511001	4.07	C	Commercial (O,SC,GC)	NMX-U	Neighborhood Mixed Use
Downtown South	16202511003	9.12	C	Commercial (O,SC,GC)	NMX-U	Neighborhood Mixed Use
Downtown South	16202512003	0.26	C	Commercial (O,SC,GC)	TOD-1	Transit-Oriented Development (High)
Downtown South	16202512004	0.25	C	Commercial (O,SC,GC)	TOD-1	Transit-Oriented Development (High)
Downtown South	16202512005	0.26	C	Commercial (O,SC,GC)	TOD-1	Transit-Oriented Development (High)
Downtown South	16202512006	0.25	C	Commercial (O,SC,GC)	TOD-1	Transit-Oriented Development (High)
Downtown South	16202512007	0.62	C	Commercial (O,SC,GC)	TOD-1	Transit-Oriented Development (High)
Downtown South	16202512008	0.60	C	Commercial (O,SC,GC)	TOD-1	Transit-Oriented Development (High)
Downtown South	16202512009	0.26	C	Commercial (O,SC,GC)	TOD-1	Transit-Oriented Development (High)
Downtown South	16202512010	0.25	C	Commercial (O,SC,GC)	TOD-1	Transit-Oriented Development (High)
Downtown South	16202512011	0.25	C	Commercial (O,SC,GC)	TOD-1	Transit-Oriented Development (High)
Downtown South	16202512012	0.24	C	Commercial (O,SC,GC)	TOD-1	Transit-Oriented Development (High)
Downtown South	16202512013	0.25	C	Commercial (O,SC,GC)	TOD-1	Transit-Oriented Development (High)
Downtown South	16202512014	0.25	C	Commercial (O,SC,GC)	TOD-1	Transit-Oriented Development (High)
Downtown South	16202512015	0.22	C	Commercial (O,SC,GC)	TOD-1	Transit-Oriented Development (High)
Downtown South	16202514010	0.21	O	Office	TOD-1	Transit-Oriented Development (High)
Downtown South	16202514011	0.21	O	Office	TOD-2	Transit-Oriented Development (Low)
Downtown South	16202514030	0.21	O	Office	TOD-2	Transit-Oriented Development (Low)
Downtown South	16202515001	1.26	C	Commercial (O,SC,GC)	NMX-U	Neighborhood Mixed Use
Downtown South	16202516019	0.20	O	Office	TOD-2	Transit-Oriented Development (Low)
Downtown South	16202517019	0.19	O	Office	TOD-2	Transit-Oriented Development (Low)
Downtown South	16202517020	0.17	O	Office	TOD-2	Transit-Oriented Development (Low)

16202517021
Transit-Oriented Corridor (Low)

16202517022
Transit-Oriented Corridor (Low)

16202517023
Transit-Oriented Corridor (Low)

16202517024
Transit-Oriented Corridor (Low)

16202517025
Transit-Oriented Corridor (Low)

16202517026
Transit-Oriented Corridor (Low)

16202517027
Transit-Oriented Corridor (Low)

16202517028
Transit-Oriented Corridor (Low)

16202517029
Transit-Oriented Corridor (Low)

16202517030
Transit-Oriented Corridor (Low)

16202517031
Transit-Oriented Corridor (Low)

16202517032
Transit-Oriented Corridor (Low)

16202517033
Transit-Oriented Corridor (Low)

16202517034
Transit-Oriented Corridor (Low)

16202517035
Transit-Oriented Corridor (Low)

16202517036
Transit-Oriented Corridor (Low)

16202517037
Transit-Oriented Corridor (Low)

16202517038
Transit-Oriented Corridor (Low)

Downtown South	16202611019	0.14	O	Office	TOC-2	Transit-Oriented Corridor (Low)
Downtown South	16202613010	0.14	O	Office	TOC-2	Transit-Oriented Corridor (Low)
Downtown South	16202613011	0.14	O	Office	TOC-2	Transit-Oriented Corridor (Low)
Downtown South	16202615019	0.14	O	Office	TOC-2	Transit-Oriented Corridor (Low)
Downtown South	16202615020	0.14	O	Office	TOC-2	Transit-Oriented Corridor (Low)
Downtown South	16202616019	0.14	O	Office	TOC-2	Transit-Oriented Corridor (Low)
Downtown South	16202616020	0.14	O	Office	TOC-2	Transit-Oriented Corridor (Low)
Downtown South	16202616057	0.15	O	Office	TOC-2	Transit-Oriented Corridor (Low)
Downtown South	16202616058	0.14	O	Office	TOC-2	Transit-Oriented Corridor (Low)
Downtown South	16202617017	0.16	O	Office	TOC-2	Transit-Oriented Corridor (Low)
Downtown South	16202713038	0.15	O	Office	TOC-2	Transit-Oriented Corridor (Low)
Downtown South	16202713039	0.16	O	Office	TOC-2	Transit-Oriented Corridor (Low)
Downtown South	16202713076	0.15	O	Office	TOC-2	Transit-Oriented Corridor (Low)
Downtown South	16202713077	0.15	O	Office	TOC-2	Transit-Oriented Corridor (Low)
Downtown South	16202713114	0.16	O	Office	TOC-2	Transit-Oriented Corridor (Low)
Downtown South	16202713115	0.17	O	Office	TOC-2	Transit-Oriented Corridor (Low)
Downtown South	16202713134	0.17	O	Office	TOC-2	Transit-Oriented Corridor (Low)
Downtown South	16202713135	0.20	O	Office	TOC-2	Transit-Oriented Corridor (Low)
Downtown South	16202801001	2.56	GC	General Commercial	TOC-2	Transit-Oriented Corridor (Low)
Downtown South	16202801002	2.86	GC	General Commercial	TOC-2	Transit-Oriented Corridor (Low)
Downtown South	16202801004	0.63	O	Office	TOC-2	Transit-Oriented Corridor (Low)
Downtown South	16202801005	0.40	O	Office	TOC-2	Transit-Oriented Corridor (Low)
Downtown South	16202802001	0.12	L	Low - up to 5.49	TOD-2	Transit-Oriented Development (Low)
Downtown South	16202802002	0.12	L	Low - up to 5.49	TOD-2	Transit-Oriented Development (Low)
Downtown South	16202802004	0.88	SC	Service Commercial	TOD-2	Transit-Oriented Development (Low)
Downtown South	16202811020	0.12	L	Low - up to 5.49	TOC-2	Transit-Oriented Corridor (Low)
Downtown South	16202811021	0.06	SC	Service Commercial	TOC-2	Transit-Oriented Corridor (Low)
Downtown South	16202811022	0.06	SC	Service Commercial	TOC-2	Transit-Oriented Corridor (Low)
Downtown South	16202811023	0.05	SC	Service Commercial	TOC-2	Transit-Oriented Corridor (Low)
Downtown South	16202811024	0.10	SC	Service Commercial	TOC-2	Transit-Oriented Corridor (Low)
Downtown South	16202811025	0.05	SC	Service Commercial	TOC-2	Transit-Oriented Corridor (Low)
Downtown South	16202811026	0.11	SC	Service Commercial	TOC-2	Transit-Oriented Corridor (Low)
Downtown South	16202811027	0.12	SC	Service Commercial	TOC-2	Transit-Oriented Corridor (Low)
Downtown South	16202811028	0.14	SC	Service Commercial	TOC-2	Transit-Oriented Corridor (Low)

2140029
04/05/21

Downtown South	16202811066	0.20	SC	Service Commercial	TOC-2	Transit-Oriented Corridor (Low)
Downtown South	16202811067	0.11	SC	Service Commercial	TOC-2	Transit-Oriented Corridor (Low)
Downtown South	16202811068	0.05	SC	Service Commercial	TOC-2	Transit-Oriented Corridor (Low)
Downtown South	16202811069	0.10	SC	Service Commercial	TOC-2	Transit-Oriented Corridor (Low)
Downtown South	16202811070	0.15	SC	Service Commercial	TOC-2	Transit-Oriented Corridor (Low)
Downtown South	16202811071	0.08	SC	Service Commercial	TOC-2	Transit-Oriented Corridor (Low)
Downtown South	16202811072	0.18	O	Office	TOC-2	Transit-Oriented Corridor (Low)
Downtown South	16202811073	0.06	O	Office	TOC-2	Transit-Oriented Corridor (Low)
Downtown South	16202811074	0.06	O	Office	TOC-2	Transit-Oriented Corridor (Low)
Downtown South	16202811112	0.18	O	Office	TOC-2	Transit-Oriented Corridor (Low)
Downtown South	16202811113	0.12	O	Office	TOC-2	Transit-Oriented Corridor (Low)
Downtown South	16202811114	0.21	SC	Service Commercial	TOC-2	Transit-Oriented Corridor (Low)
Downtown South	16202811115	0.20	SC	Service Commercial	TOC-2	Transit-Oriented Corridor (Low)
Downtown South	16202811116	0.11	SC	Service Commercial	TOC-2	Transit-Oriented Corridor (Low)
Downtown South	16202811117	0.16	SC	Service Commercial	TOC-2	Transit-Oriented Corridor (Low)
Downtown South	16202811118	0.12	O	Office	TOC-2	Transit-Oriented Corridor (Low)
Downtown South	16202811119	0.12	O	Office	TOC-2	Transit-Oriented Corridor (Low)
Downtown South	16202811189	0.37	O	Office	TOC-2	Transit-Oriented Corridor (Low)
Downtown South	16202811190	0.19	O	Office	TOC-2	Transit-Oriented Corridor (Low)
Downtown South	16202811191	0.06	O	Office	TOC-2	Transit-Oriented Corridor (Low)
Downtown South	16202811192	0.06	O	Office	TOC-2	Transit-Oriented Corridor (Low)
Downtown South	16202811193	0.99	O	Office	TOC-2	Transit-Oriented Corridor (Low)
Downtown South	16202811194	0.06	SC	Service Commercial	TOD-2	Transit-Oriented Development (Low)
Downtown South	16202811195	0.12	SC	Service Commercial	TOD-2	Transit-Oriented Development (Low)
Downtown South	16202811196	0.12	SC	Service Commercial	TOD-2	Transit-Oriented Development (Low)
Downtown South	16202811197	0.06	SC	Service Commercial	TOD-2	Transit-Oriented Development (Low)
Downtown South	16202811206	0.22	SC	Service Commercial	TOD-2	Transit-Oriented Development (Low)
Downtown South	16202811207	0.06	SC	Service Commercial	TOD-2	Transit-Oriented Development (Low)
Downtown South	16202811209	0.47	SC	Service Commercial	TOD-2	Transit-Oriented Development (Low)
Downtown South	16202811210	0.11	SC	Service Commercial	TOD-2	Transit-Oriented Development (Low)
Downtown South	16202811211	0.11	SC	Service Commercial	TOD-2	Transit-Oriented Development (Low)
Downtown South	16202811212	0.18	SC	Service Commercial	TOD-2	Transit-Oriented Development (Low)
Downtown South	16202811213	0.06	SC	Service Commercial	TOD-2	Transit-Oriented Development (Low)
Downtown South	16202811214	0.48	SC	Service Commercial	TOD-2	Transit-Oriented Development (Low)

21-0029
04/05/2021

Downtown South	16202811215	0.13	SC	Service Commercial	TOD-2	Transit-Oriented Development (Low)
Downtown South	16202811216	0.06	O	Office	TOC-2	Transit-Oriented Corridor (Low)
Downtown South	16202811217	0.06	O	Office	TOC-2	Transit-Oriented Corridor (Low)
Downtown South	16202811218	0.06	O	Office	TOC-2	Transit-Oriented Corridor (Low)
Downtown South	16202811219	0.13	O	Office	TOC-2	Transit-Oriented Corridor (Low)
Downtown South	16202811220	0.12	O	Office	TOC-2	Transit-Oriented Corridor (Low)
Downtown South	16202812001	1.89	SC	Service Commercial	TOC-2	Transit-Oriented Corridor (Low)
Downtown South	16202812001	1.27	O	Office	TOC-2	Transit-Oriented Corridor (Low)
Downtown South	16202813001	2.36	SC	Service Commercial	TOC-2	Transit-Oriented Corridor (Low)
Downtown South	16202813002	0.38	SC	Service Commercial	TOC-2	Transit-Oriented Corridor (Low)
Downtown South	16202813003	0.38	SC	Service Commercial	TOC-2	Transit-Oriented Corridor (Low)
Downtown South	16202814001	3.08	SC	Service Commercial	TOC-2	Transit-Oriented Corridor (Low)
Downtown South	16202814002	0.23	SC	Service Commercial	TOC-2	Transit-Oriented Corridor (Low)
Downtown South	16202814003	0.24	SC	Service Commercial	TOC-2	Transit-Oriented Corridor (Low)
Downtown South	16202814004	0.36	SC	Service Commercial	TOC-2	Transit-Oriented Corridor (Low)
Downtown South	16202815001	1.44	SC	Service Commercial	TOC-2	Transit-Oriented Corridor (Low)
Downtown South	16202815002	0.21	SC	Service Commercial	TOC-2	Transit-Oriented Corridor (Low)
Downtown South	16202815003	0.31	SC	Service Commercial	TOC-2	Transit-Oriented Corridor (Low)
Downtown South	16203301017	0.46	C	Commercial (O,SC,GC)	TOC-1	Transit-Oriented Corridor (High)
Downtown South	16203303001	0.96	C	Commercial (O,SC,GC)	TOC-1	Transit-Oriented Corridor (High)
Downtown South	16203311001	0.15	C	Commercial (O,SC,GC)	TOC-1	Transit-Oriented Corridor (High)
Downtown South	16203311002	0.14	C	Commercial (O,SC,GC)	TOC-1	Transit-Oriented Corridor (High)
Downtown South	16203311005	0.25	C	Commercial (O,SC,GC)	TOC-1	Transit-Oriented Corridor (High)
Downtown South	16203311006	0.20	C	Commercial (O,SC,GC)	TOC-1	Transit-Oriented Corridor (High)
Downtown South	16203311007	0.32	C	Commercial (O,SC,GC)	TOC-1	Transit-Oriented Corridor (High)
Downtown South	16203311008	0.19	C	Commercial (O,SC,GC)	TOC-1	Transit-Oriented Corridor (High)
Downtown South	16203311009	0.18	C	Commercial (O,SC,GC)	TOC-1	Transit-Oriented Corridor (High)
Downtown South	16203311010	0.18	C	Commercial (O,SC,GC)	TOC-1	Transit-Oriented Corridor (High)
Downtown South	16203311011	0.18	C	Commercial (O,SC,GC)	TOC-1	Transit-Oriented Corridor (High)
Downtown South	16203311012	0.18	C	Commercial (O,SC,GC)	TOC-1	Transit-Oriented Corridor (High)
Downtown South	16203313001	0.27	H	High - 25+ du/ac	TOC-1	Transit-Oriented Corridor (High)
Downtown South	16203401003	0.43	SC	Service Commercial	TOC-2	Transit-Oriented Corridor (Low)
Downtown South	16203411003	0.94	C	Commercial (O,SC,GC)	TOD-1	Transit-Oriented Development (High)
Downtown South	16203411004	0.46	C	Commercial (O,SC,GC)	TOD-1	Transit-Oriented Development (High)

Downtown South	16203413026	0.14	L	Low - up to 5.49	TOD-1	Transit-Oriented Development (High)
Downtown South	16203413045	0.21	SC	Service Commercial	TOD-1	Transit-Oriented Development (High)
Downtown South	16203414021	0.16	L	Low - up to 5.49	TOC-2	Transit-Oriented Corridor (Low)
Downtown South	16203414022	0.18	L	Low - up to 5.49	TOC-2	Transit-Oriented Corridor (Low)
Downtown South	16203414023	0.17	SC	Service Commercial	TOC-2	Transit-Oriented Corridor (Low)
Downtown South	16203414024	0.16	SC	Service Commercial	TOC-2	Transit-Oriented Corridor (Low)
Downtown South	16203414025	0.17	SC	Service Commercial	TOC-2	Transit-Oriented Corridor (Low)
Downtown South	16203414026	0.21	L	Low - up to 5.49	TOC-2	Transit-Oriented Corridor (Low)
Downtown South	16203414027	0.19	L	Low - up to 5.49	TOC-2	Transit-Oriented Corridor (Low)
Downtown South	16203415023	0.17	SC	Service Commercial	TOC-2	Transit-Oriented Corridor (Low)
Downtown South	16203415024	0.17	SC	Service Commercial	TOC-2	Transit-Oriented Corridor (Low)
Downtown South	16203415025	0.16	L	Low - up to 5.49	TOC-2	Transit-Oriented Corridor (Low)
Downtown South	16203415026	0.16	L	Low - up to 5.49	TOC-2	Transit-Oriented Corridor (Low)
Downtown South	16203416017	0.15	ML	Medium - Low - up to 8	TOC-2	Transit-Oriented Corridor (Low)
Downtown South	16203416018	0.14	ML	Medium - Low - up to 8	TOC-2	Transit-Oriented Corridor (Low)
Downtown South	16203416019	0.15	ML	Medium - Low - up to 8	TOC-2	Transit-Oriented Corridor (Low)
Downtown South	16203416020	0.14	ML	Medium - Low - up to 8	TOC-2	Transit-Oriented Corridor (Low)
Downtown South	16203416021	0.17	ML	Medium - Low - up to 8	TOC-2	Transit-Oriented Corridor (Low)
Downtown South	16203416022	0.15	SC	Service Commercial	TOC-2	Transit-Oriented Corridor (Low)
Downtown South	16203416023	0.16	SC	Service Commercial	TOC-2	Transit-Oriented Corridor (Low)
Downtown South	16203416024	0.16	SC	Service Commercial	TOC-2	Transit-Oriented Corridor (Low)
Downtown South	16203416025	0.16	SC	Service Commercial	TOC-2	Transit-Oriented Corridor (Low)
Downtown South	16203416026	0.17	SC	Service Commercial	TOC-2	Transit-Oriented Corridor (Low)
Downtown South	16203418001	1.96	C	Commercial (O,SC,GC)	TOC-2	Transit-Oriented Corridor (Low)
Downtown South	16203419019	0.14	SC	Service Commercial	TOC-2	Transit-Oriented Corridor (Low)
Downtown South	16203419020	0.14	SC	Service Commercial	TOC-2	Transit-Oriented Corridor (Low)
Downtown South	16203419021	0.17	SC	Service Commercial	TOC-2	Transit-Oriented Corridor (Low)
Downtown South	16203420020	0.14	SC	Service Commercial	TOC-2	Transit-Oriented Corridor (Low)
Downtown South	16203420021	0.16	SC	Service Commercial	TOC-2	Transit-Oriented Corridor (Low)
Downtown South	16203421017	0.14	L	Low - up to 5.49	TOC-2	Transit-Oriented Corridor (Low)
Downtown South	16203421018	0.14	SC	Service Commercial	TOC-2	Transit-Oriented Corridor (Low)
Downtown South	16203421019	0.16	SC	Service Commercial	TOC-2	Transit-Oriented Corridor (Low)
Downtown South	16203514001	0.21	SC	Service Commercial	TOC-1	Transit-Oriented Corridor (Low)
Downtown South	16203514020	0.15	O	Office	TOC-1	Transit-Oriented Corridor (Low)

2014-0029
04/05/2021

Downtown South	16203514021	0.17	O	Office	TOC-1	Transit-Oriented Corridor (High)
Downtown South	16203514035	0.14	SC	Service Commercial	TOC-1	Transit-Oriented Corridor (High)
Downtown South	16203514036	0.14	O	Office	TOC-1	Transit-Oriented Corridor (High)
Downtown South	16203514037	0.15	O	Office	TOC-1	Transit-Oriented Corridor (High)
Downtown South	16203514051	0.17	SC	Service Commercial	TOC-1	Transit-Oriented Corridor (High)
Downtown South	16203514053	0.17	O	Office	TOC-1	Transit-Oriented Corridor (High)
Downtown South	16203612001	0.15	O	Office	TOC-1	Transit-Oriented Corridor (High)
Downtown South	16203612002	0.13	O	Office	TOC-1	Transit-Oriented Corridor (High)
Downtown South	16203612003	0.12	O	Office	TOC-1	Transit-Oriented Corridor (High)
Downtown South	16203612004	0.12	O	Office	TOC-1	Transit-Oriented Corridor (High)
Downtown South	16203612005	0.14	O	Office	TOC-1	Transit-Oriented Corridor (High)
Downtown South	16203612006	0.13	O	Office	TOC-1	Transit-Oriented Corridor (High)
Downtown South	16203612007	0.13	O	Office	TOC-1	Transit-Oriented Corridor (High)
Downtown South	16203612008	0.13	O	Office	TOC-1	Transit-Oriented Corridor (High)
Downtown South	16203612009	0.14	O	Office	TOC-1	Transit-Oriented Corridor (High)
Downtown South	16203612010	0.14	O	Office	TOC-1	Transit-Oriented Corridor (High)
Downtown South	16203612011	0.13	O	Office	TOC-1	Transit-Oriented Corridor (High)
Downtown South	16203612013	0.13	O	Office	TOC-1	Transit-Oriented Corridor (High)
Downtown South	16203612018	0.14	O	Office	TOC-1	Transit-Oriented Corridor (High)
Downtown South	16203612019	0.20	O	Office	TOC-1	Transit-Oriented Corridor (High)
Downtown South	16203717008	2.28	PF	Public Facility	TOC-1	Transit-Oriented Corridor (High)
Downtown South	16203723017	0.20	O	Office	TOC-1	Transit-Oriented Corridor (High)
Downtown South	16203723018	0.14	O	Office	TOC-1	Transit-Oriented Corridor (High)
Downtown South	16203723019	0.15	O	Office	TOC-1	Transit-Oriented Corridor (High)
Downtown South	16203723020	0.14	O	Office	TOC-1	Transit-Oriented Corridor (High)
Downtown South	16203723021	0.15	O	Office	TOC-1	Transit-Oriented Corridor (High)
Downtown South	16203723022	0.13	O	Office	TOC-1	Transit-Oriented Corridor (High)
Downtown South	16203723023	0.19	O	Office	TOC-1	Transit-Oriented Corridor (High)
Downtown South	16203801007	1.44	SC	Service Commercial	TOC-1	Transit-Oriented Corridor (High)
Downtown South	16203801008	0.98	SC	Service Commercial	TOC-1	Transit-Oriented Corridor (High)
Downtown South	16203801009	0.23	SC	Service Commercial	TOC-2	Transit-Oriented Corridor (Low)
Downtown South	16203801010	0.52	SC	Service Commercial	TOC-2	Transit-Oriented Corridor (Low)
Downtown South	16203801011	0.22	SC	Service Commercial	TOC-2	Transit-Oriented Corridor (Low)
Downtown South	16203801013	0.18	SC	Service Commercial	TOC-2	Transit-Oriented Corridor (Low)

Downtown South	16203801014	0.19	SC	Service Commercial	TOC-2	Transit-Oriented Corridor (Low)
Downtown South	16203801018	0.52	C	Commercial (O,SC,GC)	TOC-2	Transit-Oriented Corridor (Low)
Downtown South	16203801019	0.25	C	Commercial (O,SC,GC)	TOC-2	Transit-Oriented Corridor (Low)
Downtown South	16203801020	0.45	C	Commercial (O,SC,GC)	TOC-2	Transit-Oriented Corridor (Low)
Downtown South	16203801021	0.46	C	Commercial (O,SC,GC)	TOC-2	Transit-Oriented Corridor (Low)
Downtown South	16203801022	0.13	C	Commercial (O,SC,GC)	TOC-2	Transit-Oriented Corridor (Low)
Downtown South	16203801023	0.15	C	Commercial (O,SC,GC)	TOC-2	Transit-Oriented Corridor (Low)
Downtown South	16203801024	0.13	C	Commercial (O,SC,GC)	TOC-2	Transit-Oriented Corridor (Low)
Downtown South	16203801025	0.13	C	Commercial (O,SC,GC)	TOC-2	Transit-Oriented Corridor (Low)
Downtown South	16203801026	0.13	C	Commercial (O,SC,GC)	TOC-2	Transit-Oriented Corridor (Low)
Downtown South	16203801028	0.41	C	Commercial (O,SC,GC)	TOC-2	Transit-Oriented Corridor (Low)
Downtown South	16203801029	0.28	C	Commercial (O,SC,GC)	TOC-2	Transit-Oriented Corridor (Low)
Downtown South	16203801031	0.15	C	Commercial (O,SC,GC)	TOD-1	Transit-Oriented Development (High)
Downtown South	16203801032	0.14	C	Commercial (O,SC,GC)	TOD-1	Transit-Oriented Development (High)
Downtown South	16203801043	0.12	C	Commercial (O,SC,GC)	TOC-2	Transit-Oriented Corridor (Low)
Downtown South	16203801044	0.12	C	Commercial (O,SC,GC)	TOC-2	Transit-Oriented Corridor (Low)
Downtown South	16203801045	0.40	C	Commercial (O,SC,GC)	TOC-2	Transit-Oriented Corridor (Low)
Downtown South	16203801046	0.20	C	Commercial (O,SC,GC)	TOC-2	Transit-Oriented Corridor (Low)
Downtown South	16203801047	0.19	C	Commercial (O,SC,GC)	TOC-2	Transit-Oriented Corridor (Low)
Downtown South	16203801049	0.12	C	Commercial (O,SC,GC)	TOC-2	Transit-Oriented Corridor (Low)
Downtown South	16203801050	0.25	C	Commercial (O,SC,GC)	TOC-2	Transit-Oriented Corridor (Low)
Downtown South	16203801051	0.26	C	Commercial (O,SC,GC)	TOC-2	Transit-Oriented Corridor (Low)
Downtown South	16203801054	0.26	C	Commercial (O,SC,GC)	TOD-1	Transit-Oriented Development (High)
Downtown South	16203801056	0.64	C	Commercial (O,SC,GC)	TOC-2	Transit-Oriented Corridor (Low)
Downtown South	16203801057	0.22	C	Commercial (O,SC,GC)	TOC-2	Transit-Oriented Corridor (Low)
Downtown South	16203801058	0.56	C	Commercial (O,SC,GC)	TOC-2	Transit-Oriented Corridor (Low)
Downtown South	16203801059	0.26	C	Commercial (O,SC,GC)	TOC-2	Transit-Oriented Corridor (Low)
Downtown South	16203801060	0.43	C	Commercial (O,SC,GC)	TOC-2	Transit-Oriented Corridor (Low)
Downtown South	16203801061	0.20	C	Commercial (O,SC,GC)	TOC-2	Transit-Oriented Corridor (Low)
Downtown South	16203801063	0.15	C	Commercial (O,SC,GC)	TOC-2	Transit-Oriented Corridor (Low)
Downtown South	16203801064	0.13	C	Commercial (O,SC,GC)	TOC-2	Transit-Oriented Corridor (Low)
Downtown South	16203801067	0.13	C	Commercial (O,SC,GC)	TOD-1	Transit-Oriented Development (High)
Downtown South	16203801068	0.13	C	Commercial (O,SC,GC)	TOD-1	Transit-Oriented Development (High)
Downtown South	16203801071	0.13	C	Commercial (O,SC,GC)	TOD-1	Transit-Oriented Development (High)

Downtown South	16203801072	0.13	C	Commercial (O,SC,GC)	TOC-2	Transit-Oriented Corridor (Low)
Downtown South	16203801073	0.13	C	Commercial (O,SC,GC)	TOC-2	Transit-Oriented Corridor (Low)
Downtown South	16203801074	0.15	C	Commercial (O,SC,GC)	TOC-2	Transit-Oriented Corridor (Low)
Downtown South	16203801075	0.13	C	Commercial (O,SC,GC)	TOC-2	Transit-Oriented Corridor (Low)
Downtown South	16203801077	0.14	C	Commercial (O,SC,GC)	TOC-2	Transit-Oriented Corridor (Low)
Downtown South	16203801078	0.26	C	Commercial (O,SC,GC)	TOC-2	Transit-Oriented Corridor (Low)
Downtown South	16203801079	0.13	C	Commercial (O,SC,GC)	TOC-2	Transit-Oriented Corridor (Low)
Downtown South	16203801080	0.26	C	Commercial (O,SC,GC)	TOC-2	Transit-Oriented Corridor (Low)
Downtown South	16203801081	0.17	C	Commercial (O,SC,GC)	TOC-2	Transit-Oriented Corridor (Low)
Downtown South	16203801085	0.13	C	Commercial (O,SC,GC)	TOD-1	Transit-Oriented Development (High)
Downtown South	16203801086	0.43	C	Commercial (O,SC,GC)	TOD-1	Transit-Oriented Development (High)
Downtown South	16203801087	0.13	C	Commercial (O,SC,GC)	TOD-1	Transit-Oriented Development (High)
Downtown South	16203801088	0.40	C	Commercial (O,SC,GC)	TOC-2	Transit-Oriented Corridor (Low)
Downtown South	16203801089	0.16	C	Commercial (O,SC,GC)	TOC-2	Transit-Oriented Corridor (Low)
Downtown South	16203801090	0.26	C	Commercial (O,SC,GC)	TOC-2	Transit-Oriented Corridor (Low)
Downtown South	16203801091	0.13	C	Commercial (O,SC,GC)	TOC-2	Transit-Oriented Corridor (Low)
Downtown South	16203801092	0.13	C	Commercial (O,SC,GC)	TOD-1	Transit-Oriented Development (High)
Downtown South	16203801093	0.12	C	Commercial (O,SC,GC)	TOD-1	Transit-Oriented Development (High)
Downtown South	16203801094	0.14	C	Commercial (O,SC,GC)	TOD-1	Transit-Oriented Development (High)
Downtown South	16203801095	0.28	C	Commercial (O,SC,GC)	TOD-1	Transit-Oriented Development (High)
Downtown South	16203801096	0.13	C	Commercial (O,SC,GC)	TOD-1	Transit-Oriented Development (High)
Downtown South	16203801097	0.35	C	Commercial (O,SC,GC)	TOD-1	Transit-Oriented Development (High)
Downtown South	16203801098	0.14	C	Commercial (O,SC,GC)	TOD-1	Transit-Oriented Development (High)
Downtown South	16203801099	2.47	C	Commercial (O,SC,GC)	TOC-2	Transit-Oriented Corridor (Low)
Downtown South	16203801100	0.42	C	Commercial (O,SC,GC)	TOC-2	Transit-Oriented Corridor (Low)
Downtown South	16203801104	0.66	C	Commercial (O,SC,GC)	TOC-2	Transit-Oriented Corridor (Low)
Downtown South	16203801105	1.07	C	Commercial (O,SC,GC)	TOC-2	Transit-Oriented Corridor (Low)
Downtown South	16203801106	0.55	C	Commercial (O,SC,GC)	TOC-2	Transit-Oriented Corridor (Low)
Downtown South	16203801107	0.54	C	Commercial (O,SC,GC)	TOC-2	Transit-Oriented Corridor (Low)
Downtown South	16203801108	0.57	C	Commercial (O,SC,GC)	TOC-2	Transit-Oriented Corridor (Low)
Downtown South	16203801109	0.12	C	Commercial (O,SC,GC)	TOC-2	Transit-Oriented Corridor (Low)
Downtown South	16203801110	0.67	C	Commercial (O,SC,GC)	TOC-2	Transit-Oriented Corridor (Low)
Downtown South	16203801111	0.13	C	Commercial (O,SC,GC)	TOC-2	Transit-Oriented Corridor (Low)
Downtown South	16203801112	0.19	C	Commercial (O,SC,GC)	TOC-2	Transit-Oriented Corridor (Low)

2140029
04/05/21

Downtown South	16203801113	0.11	C	Commercial (O,SC,GC)	TOC-2	Transit-Oriented Corridor (Low)
Downtown South	16203801114	0.46	C	Commercial (O,SC,GC)	TOC-2	Transit-Oriented Corridor (Low)
Downtown South	16203801116	0.85	C	Commercial (O,SC,GC)	TOD-1	Transit-Oriented Development (High)
Downtown South	16203801117	0.55	C	Commercial (O,SC,GC)	TOD-1	Transit-Oriented Development (High)
Downtown South	16203801118	0.49	C	Commercial (O,SC,GC)	TOD-1	Transit-Oriented Development (High)
Downtown South	16203801119	0.49	C	Commercial (O,SC,GC)	TOD-1	Transit-Oriented Development (High)
Downtown South	16203801120	0.02	L	Low - up to 5.49	TOC-2	Transit-Oriented Corridor (Low)
Downtown South	16203801122	0.61	SC	Service Commercial	TOC-1	Transit-Oriented Corridor (High)
Downtown South	16203801124	0.12	C	Commercial (O,SC,GC)	TOC-2	Transit-Oriented Corridor (Low)
Downtown South	16203801125	0.13	C	Commercial (O,SC,GC)	TOC-2	Transit-Oriented Corridor (Low)
Downtown South	16203801126	0.40	C	Commercial (O,SC,GC)	TOD-1	Transit-Oriented Development (High)
Downtown South	16203801127	0.37	C	Commercial (O,SC,GC)	TOD-1	Transit-Oriented Development (High)
Downtown South	16203801129	0.83	C	Commercial (O,SC,GC)	TOD-1	Transit-Oriented Development (High)
Downtown South	16203801130	0.96	C	Commercial (O,SC,GC)	TOD-1	Transit-Oriented Development (High)
Downtown South	16203801131	1.15	C	Commercial (O,SC,GC)	TOC-2	Transit-Oriented Corridor (Low)
Downtown South	16203801133	0.39	C	Commercial (O,SC,GC)	TOC-2	Transit-Oriented Corridor (Low)
Downtown South	16203801135	0.68	O	Office	TOC-2	Transit-Oriented Corridor (Low)
Downtown South	16203801136	2.13	C	Commercial (O,SC,GC)	TOD-1	Transit-Oriented Development (High)
Downtown South	16203801137	0.42	C	Commercial (O,SC,GC)	TOC-2	Transit-Oriented Corridor (Low)
Downtown South	16203801138	1.18	C	Commercial (O,SC,GC)	TOC-2	Transit-Oriented Corridor (Low)
Downtown South	16203801140	0.93	C	Commercial (O,SC,GC)	TOD-1	Transit-Oriented Development (High)
Downtown South	16203802001	0.58	C	Commercial (O,SC,GC)	TOD-1	Transit-Oriented Development (High)
Downtown South	16203802002	0.28	C	Commercial (O,SC,GC)	TOD-1	Transit-Oriented Development (High)
Downtown South	16203802003	0.37	C	Commercial (O,SC,GC)	TOD-1	Transit-Oriented Development (High)
Downtown South	16203802004	0.33	C	Commercial (O,SC,GC)	TOD-1	Transit-Oriented Development (High)
Downtown South	16203802005	0.53	C	Commercial (O,SC,GC)	TOD-1	Transit-Oriented Development (High)
Downtown South	16203802006	0.64	C	Commercial (O,SC,GC)	TOD-1	Transit-Oriented Development (High)
Downtown South	16203802007	0.58	C	Commercial (O,SC,GC)	TOD-1	Transit-Oriented Development (High)
Downtown South	16203802008	0.40	C	Commercial (O,SC,GC)	TOD-1	Transit-Oriented Development (High)
Downtown South	16203802009	0.76	C	Commercial (O,SC,GC)	TOD-1	Transit-Oriented Development (High)
Downtown South	16203810015	0.00	L	Low - up to 5.49	TOC-2	Transit-Oriented Corridor (Low)
Downtown South	16203811000	3.16	SC	Service Commercial	TOC-2	Transit-Oriented Corridor (Low)
East Las Vegas	13925101001	0.38	SC	Service Commercial	NMX-U	Neighborhood Mixed Use
East Las Vegas	13925101005	2.18	SC	Service Commercial	NMX-U	Neighborhood Mixed Use

Neighborhood Mixed Use
21-0029

04/05/2021

East Las Vegas	13925101012	0.42	SC	Service Commercial	NMX-U	Neighborhood Mixed Use
East Las Vegas	13925101016	0.41	SC	Service Commercial	NMX-U	Neighborhood Mixed Use
East Las Vegas	13925101017	0.48	SC	Service Commercial	NMX-U	Neighborhood Mixed Use
East Las Vegas	13925101018	1.14	SC	Service Commercial	NMX-U	Neighborhood Mixed Use
East Las Vegas	13925101019	0.94	SC	Service Commercial	NMX-U	Neighborhood Mixed Use
East Las Vegas	13925101020	8.84	SC	Service Commercial	NMX-U	Neighborhood Mixed Use
East Las Vegas	13925101024	0.89	SC	Service Commercial	NMX-U	Neighborhood Mixed Use
East Las Vegas	13925201001	1.34	GC	General Commercial	NMX-U	Neighborhood Mixed Use
East Las Vegas	13925201002	1.23	L	Low - up to 5.49	NMX-U	Neighborhood Mixed Use
East Las Vegas	13925201003	0.49	L	Low - up to 5.49	NMX-U	Neighborhood Mixed Use
East Las Vegas	13925301008	0.39	O	Office	TOC-2	Transit-Oriented Corridor (Low)
East Las Vegas	13925301009	0.66	O	Office	TOC-2	Transit-Oriented Corridor (Low)
East Las Vegas	13925310005	0.29	O	Office	TOC-2	Transit-Oriented Corridor (Low)
East Las Vegas	13925310098	0.14	O	Office	TOC-2	Transit-Oriented Corridor (Low)
East Las Vegas	13925401001	0.34	SC	Service Commercial	TOD-2	Transit-Oriented Development (Low)
East Las Vegas	13925401002	1.75	SC	Service Commercial	TOD-2	Transit-Oriented Development (Low)
East Las Vegas	13925402001	0.86	M	Medium - up to 25.49 d	TOD-2	Transit-Oriented Development (Low)
East Las Vegas	13925403001	0.41	SC	Service Commercial	TOD-2	Transit-Oriented Development (Low)
East Las Vegas	13925406001	1.18	M	Medium - up to 25.49 d	TOD-2	Transit-Oriented Development (Low)
East Las Vegas	13925407001	0.28	SC	Service Commercial	TOD-2	Transit-Oriented Development (Low)
East Las Vegas	13925407002	0.21	SC	Service Commercial	TOD-2	Transit-Oriented Development (Low)
East Las Vegas	13925407003	0.56	SC	Service Commercial	TOD-2	Transit-Oriented Development (Low)
East Las Vegas	13925407004	1.08	SC	Service Commercial	TOD-2	Transit-Oriented Development (Low)
East Las Vegas	13925407005	2.56	M	Medium - up to 25.49 d	TOD-2	Transit-Oriented Development (Low)
East Las Vegas	13925407006	3.80	PF	Public Facility	TOD-2	Transit-Oriented Development (Low)
East Las Vegas	13925408001	2.14	M	Medium - up to 25.49 d	TOD-2	Transit-Oriented Development (Low)
East Las Vegas	13925408002	3.89	M	Medium - up to 25.49 d	TOD-2	Transit-Oriented Development (Low)
East Las Vegas	13925410001	0.44	H	High - 25+ du/ac	TOD-2	Transit-Oriented Development (Low)
East Las Vegas	13925410002	0.82	H	High - 25+ du/ac	TOD-2	Transit-Oriented Development (Low)
East Las Vegas	13925410009	0.43	H	High - 25+ du/ac	TOD-2	Transit-Oriented Development (Low)
East Las Vegas	13925410010	0.40	L	Low - up to 5.49	TOD-2	Transit-Oriented Development (Low)
East Las Vegas	13925410011	0.37	L	Low - up to 5.49	TOD-2	Transit-Oriented Development (Low)
East Las Vegas	13925410012	0.12	L	Low - up to 5.49	TOD-2	Transit-Oriented Development (Low)
East Las Vegas	13925410013	0.25	L	Low - up to 5.49	TOD-2	Transit-Oriented Development (Low)

24-0029
04/05/2021

East Las Vegas	13925410014	0.44	L	Low - up to 5.49	TOD-2	Transit-Oriented Development (Low)
East Las Vegas	13925410015	0.43	L	Low - up to 5.49	TOD-2	Transit-Oriented Development (Low)
East Las Vegas	13925410016	0.71	L	Low - up to 5.49	TOD-2	Transit-Oriented Development (Low)
East Las Vegas	13925410017	0.38	M	Medium - up to 25.49 d	TOD-2	Transit-Oriented Development (Low)
East Las Vegas	13925410028	0.79	SC	Service Commercial	TOD-2	Transit-Oriented Development (Low)
East Las Vegas	13925410029	0.29	SC	Service Commercial	TOD-2	Transit-Oriented Development (Low)
East Las Vegas	13925410030	0.65	M	Medium - up to 25.49 d	TOD-2	Transit-Oriented Development (Low)
East Las Vegas	13925410031	0.36	M	Medium - up to 25.49 d	TOD-2	Transit-Oriented Development (Low)
East Las Vegas	13925410032	0.36	M	Medium - up to 25.49 d	TOD-2	Transit-Oriented Development (Low)
East Las Vegas	13925410033	0.20	M	Medium - up to 25.49 d	TOD-2	Transit-Oriented Development (Low)
East Las Vegas	13925410034	0.20	M	Medium - up to 25.49 d	TOD-2	Transit-Oriented Development (Low)
East Las Vegas	13925410035	0.20	M	Medium - up to 25.49 d	TOD-2	Transit-Oriented Development (Low)
East Las Vegas	13925410036	0.20	M	Medium - up to 25.49 d	TOD-2	Transit-Oriented Development (Low)
East Las Vegas	13926505001	0.28	SC	Service Commercial	NMX-U	Neighborhood Mixed Use
East Las Vegas	13926505002	1.32	SC	Service Commercial	NMX-U	Neighborhood Mixed Use
East Las Vegas	13926505004	0.58	SC	Service Commercial	NMX-U	Neighborhood Mixed Use
East Las Vegas	13926505005	0.60	SC	Service Commercial	NMX-U	Neighborhood Mixed Use
East Las Vegas	13926505006	0.59	SC	Service Commercial	NMX-U	Neighborhood Mixed Use
East Las Vegas	13926508002	0.17	SC	Service Commercial	NMX-U	Neighborhood Mixed Use
East Las Vegas	13926508003	0.41	SC	Service Commercial	NMX-U	Neighborhood Mixed Use
East Las Vegas	13926508008	0.15	SC	Service Commercial	NMX-U	Neighborhood Mixed Use
East Las Vegas	13926508012	0.32	SC	Service Commercial	NMX-U	Neighborhood Mixed Use
East Las Vegas	13926508015	0.88	SC	Service Commercial	NMX-U	Neighborhood Mixed Use
East Las Vegas	13926508016	2.23	M	Medium - up to 25.49 d	NMX-U	Neighborhood Mixed Use
East Las Vegas	13926508018	0.33	SC	Service Commercial	NMX-U	Neighborhood Mixed Use
East Las Vegas	13926508019	0.45	M	Medium - up to 25.49 d	NMX-U	Neighborhood Mixed Use
East Las Vegas	13926514001	2.83	SC	Service Commercial	NMX-U	Neighborhood Mixed Use
East Las Vegas	13926601001	0.52	GC	General Commercial	NMX-U	Neighborhood Mixed Use
East Las Vegas	13926601002	0.63	SC	Service Commercial	NMX-U	Neighborhood Mixed Use
East Las Vegas	13926801001	4.47	SC	Service Commercial	TOD-2	Transit-Oriented Development (Low)
East Las Vegas	13926801002	0.38	SC	Service Commercial	TOD-2	Transit-Oriented Development (Low)
East Las Vegas	13926801003	0.50	SC	Service Commercial	TOD-2	Transit-Oriented Development (Low)
East Las Vegas	13926811025	0.14	O	Office	TOD-2	Transit-Oriented Development (Low) 21-0029
East Las Vegas	13926811070	0.17	L	Low - up to 5.49	TOD-2	Transit-Oriented Development (Low) 04/05/2021

East Las Vegas	13926811071	0.16	O	Office	TOD-2	Transit-Oriented Development (Low)
East Las Vegas	13926811072	0.17	O	Office	TOD-2	Transit-Oriented Development (Low)
East Las Vegas	13926811073	0.17	O	Office	TOD-2	Transit-Oriented Development (Low)
East Las Vegas	13926811094	0.15	SC	Service Commercial	TOD-2	Transit-Oriented Development (Low)
East Las Vegas	13926811192	0.29	SC	Service Commercial	TOD-2	Transit-Oriented Development (Low)
East Las Vegas	13935501001	8.04	SC	Service Commercial	TOD-2	Transit-Oriented Development (Low)
East Las Vegas	13935501002	0.47	SC	Service Commercial	TOD-2	Transit-Oriented Development (Low)
East Las Vegas	13935501006	0.23	PF	Public Facility	TOC-2	Transit-Oriented Corridor (Low)
East Las Vegas	13935511040	0.14	O	Office	TOD-2	Transit-Oriented Development (Low)
East Las Vegas	13935511041	0.14	L	Low - up to 5.49	TOD-2	Transit-Oriented Development (Low)
East Las Vegas	13935513011	0.11	SC	Service Commercial	TOC-2	Transit-Oriented Corridor (Low)
East Las Vegas	13935513012	0.32	SC	Service Commercial	TOC-2	Transit-Oriented Corridor (Low)
East Las Vegas	13935513033	0.38	PF	Public Facility	TOC-2	Transit-Oriented Corridor (Low)
East Las Vegas	13935513034	0.14	PF	Public Facility	TOC-2	Transit-Oriented Corridor (Low)
East Las Vegas	13935612011	0.14	SC	Service Commercial	TOC-2	Transit-Oriented Corridor (Low)
East Las Vegas	13935612012	0.14	SC	Service Commercial	TOC-2	Transit-Oriented Corridor (Low)
East Las Vegas	13935612013	0.29	SC	Service Commercial	TOC-2	Transit-Oriented Corridor (Low)
East Las Vegas	13935612032	0.07	L	Low - up to 5.49	TOC-2	Transit-Oriented Corridor (Low)
East Las Vegas	13935612033	0.95	M	Medium - up to 25.49 d	TOC-2	Transit-Oriented Corridor (Low)
East Las Vegas	13935612034	0.19	M	Medium - up to 25.49 d	TOC-2	Transit-Oriented Corridor (Low)
East Las Vegas	13935612035	0.13	M	Medium - up to 25.49 d	TOC-2	Transit-Oriented Corridor (Low)
East Las Vegas	13935612036	0.13	M	Medium - up to 25.49 d	TOC-2	Transit-Oriented Corridor (Low)
East Las Vegas	13935612037	0.14	M	Medium - up to 25.49 d	TOC-2	Transit-Oriented Corridor (Low)
East Las Vegas	13935612038	0.14	M	Medium - up to 25.49 d	TOC-2	Transit-Oriented Corridor (Low)
East Las Vegas	13935612039	0.14	M	Medium - up to 25.49 d	TOC-2	Transit-Oriented Corridor (Low)
East Las Vegas	13935612040	0.14	M	Medium - up to 25.49 d	TOC-2	Transit-Oriented Corridor (Low)
East Las Vegas	13935612041	0.13	M	Medium - up to 25.49 d	TOC-2	Transit-Oriented Corridor (Low)
East Las Vegas	13935612042	0.13	M	Medium - up to 25.49 d	TOC-2	Transit-Oriented Corridor (Low)
East Las Vegas	13935612043	0.28	M	Medium - up to 25.49 d	TOC-2	Transit-Oriented Corridor (Low)
East Las Vegas	13935612044	0.31	M	Medium - up to 25.49 d	TOC-2	Transit-Oriented Corridor (Low)
East Las Vegas	13935702001	0.94	MXU	Mixed Use (L,ML,M,H,C	TOC-2	Transit-Oriented Corridor (Low)
East Las Vegas	13935702002	3.47	MXU	Mixed Use (L,ML,M,H,C	TOC-2	Transit-Oriented Corridor (Low)
East Las Vegas	13935702003	0.51	MXU	Mixed Use (L,ML,M,H,C	TOC-2	Transit-Oriented Corridor (Low)
East Las Vegas	13935714001	0.23	M	Medium - up to 25.49 d	TOC-2	Transit-Oriented Corridor (Low)

2146029

04/05/2021

East Las Vegas	13935714002	0.23	M	Medium - up to 25.49 d	TOC-2	Transit-Oriented Corridor (Low)
East Las Vegas	13935714003	0.23	M	Medium - up to 25.49 d	TOC-2	Transit-Oriented Corridor (Low)
East Las Vegas	13935714004	0.23	M	Medium - up to 25.49 d	TOC-2	Transit-Oriented Corridor (Low)
East Las Vegas	13935714005	0.23	M	Medium - up to 25.49 d	TOC-2	Transit-Oriented Corridor (Low)
East Las Vegas	13935714006	0.23	M	Medium - up to 25.49 d	TOC-2	Transit-Oriented Corridor (Low)
East Las Vegas	13935714007	0.24	M	Medium - up to 25.49 d	TOC-2	Transit-Oriented Corridor (Low)
East Las Vegas	13935714008	1.54	SC	Service Commercial	TOC-2	Transit-Oriented Corridor (Low)
East Las Vegas	13935718009	0.16	O	Office	TOC-2	Transit-Oriented Corridor (Low)
East Las Vegas	13935718010	0.16	O	Office	TOC-2	Transit-Oriented Corridor (Low)
East Las Vegas	13935718030	0.15	SC	Service Commercial	TOC-2	Transit-Oriented Corridor (Low)
East Las Vegas	13936110001	0.44	SC	Service Commercial	TOD-2	Transit-Oriented Development (Low)
East Las Vegas	13936110004	0.55	SC	Service Commercial	TOD-2	Transit-Oriented Development (Low)
East Las Vegas	13936110005	0.18	M	Medium - up to 25.49 d	TOD-2	Transit-Oriented Development (Low)
East Las Vegas	13936110006	0.18	M	Medium - up to 25.49 d	TOD-2	Transit-Oriented Development (Low)
East Las Vegas	13936110007	0.18	M	Medium - up to 25.49 d	TOD-2	Transit-Oriented Development (Low)
East Las Vegas	13936110008	0.18	M	Medium - up to 25.49 d	TOD-2	Transit-Oriented Development (Low)
East Las Vegas	13936110009	0.18	M	Medium - up to 25.49 d	TOD-2	Transit-Oriented Development (Low)
East Las Vegas	13936110010	0.16	M	Medium - up to 25.49 d	TOD-2	Transit-Oriented Development (Low)
East Las Vegas	13936110011	0.38	M	Medium - up to 25.49 d	TOD-2	Transit-Oriented Development (Low)
East Las Vegas	13936110012	0.19	M	Medium - up to 25.49 d	TOD-2	Transit-Oriented Development (Low)
East Las Vegas	13936110013	0.19	M	Medium - up to 25.49 d	TOD-2	Transit-Oriented Development (Low)
East Las Vegas	13936110014	0.20	M	Medium - up to 25.49 d	TOD-2	Transit-Oriented Development (Low)
East Las Vegas	13936110015	0.19	M	Medium - up to 25.49 d	TOD-2	Transit-Oriented Development (Low)
East Las Vegas	13936110016	0.19	M	Medium - up to 25.49 d	TOD-2	Transit-Oriented Development (Low)
East Las Vegas	13936110017	0.19	M	Medium - up to 25.49 d	TOD-2	Transit-Oriented Development (Low)
East Las Vegas	13936110018	0.19	M	Medium - up to 25.49 d	TOD-2	Transit-Oriented Development (Low)
East Las Vegas	13936110019	0.19	M	Medium - up to 25.49 d	TOD-2	Transit-Oriented Development (Low)
East Las Vegas	13936110020	0.35	M	Medium - up to 25.49 d	TOD-2	Transit-Oriented Development (Low)
East Las Vegas	13936110021	0.18	M	Medium - up to 25.49 d	TOD-2	Transit-Oriented Development (Low)
East Las Vegas	13936110022	0.29	M	Medium - up to 25.49 d	TOD-2	Transit-Oriented Development (Low)
East Las Vegas	13936110023	0.24	M	Medium - up to 25.49 d	TOD-2	Transit-Oriented Development (Low)
East Las Vegas	13936110024	0.24	M	Medium - up to 25.49 d	TOD-2	Transit-Oriented Development (Low)
East Las Vegas	13936110025	0.26	M	Medium - up to 25.49 d	TOD-2	Transit-Oriented Development (Low)
East Las Vegas	13936110026	0.20	M	Medium - up to 25.49 d	TOD-2	Transit-Oriented Development (Low)

East Las Vegas	13936110027	0.22	M	Medium - up to 25.49 d	TOD-2	Transit-Oriented Development (Low)
East Las Vegas	13936110028	3.36	M	Medium - up to 25.49 d	TOD-2	Transit-Oriented Development (Low)
East Las Vegas	13936110029	6.86	M	Medium - up to 25.49 d	TOD-2	Transit-Oriented Development (Low)
East Las Vegas	13936110030	2.36	SC	Service Commercial	TOD-2	Transit-Oriented Development (Low)
East Las Vegas	13936110039	0.07	SC	Service Commercial	TOD-2	Transit-Oriented Development (Low)
East Las Vegas	13936110040	2.06	SC	Service Commercial	TOD-2	Transit-Oriented Development (Low)
East Las Vegas	13936111000	8.30	SC	Service Commercial	TOD-2	Transit-Oriented Development (Low)
East Las Vegas	13936114003	0.17	M	Medium - up to 25.49 d	TOD-2	Transit-Oriented Development (Low)
East Las Vegas	13936114004	0.14	M	Medium - up to 25.49 d	TOD-2	Transit-Oriented Development (Low)
East Las Vegas	13936114005	0.15	M	Medium - up to 25.49 d	TOD-2	Transit-Oriented Development (Low)
East Las Vegas	13936114006	0.14	M	Medium - up to 25.49 d	TOD-2	Transit-Oriented Development (Low)
East Las Vegas	13936114007	0.14	M	Medium - up to 25.49 d	TOD-2	Transit-Oriented Development (Low)
East Las Vegas	13936114008	0.14	M	Medium - up to 25.49 d	TOD-2	Transit-Oriented Development (Low)
East Las Vegas	13936114009	0.21	M	Medium - up to 25.49 d	TOD-2	Transit-Oriented Development (Low)
East Las Vegas	13936114010	0.14	M	Medium - up to 25.49 d	TOD-2	Transit-Oriented Development (Low)
East Las Vegas	13936114011	0.14	M	Medium - up to 25.49 d	TOD-2	Transit-Oriented Development (Low)
East Las Vegas	13936114012	0.18	M	Medium - up to 25.49 d	TOD-2	Transit-Oriented Development (Low)
East Las Vegas	13936114013	0.18	M	Medium - up to 25.49 d	TOD-2	Transit-Oriented Development (Low)
East Las Vegas	13936114014	0.14	M	Medium - up to 25.49 d	TOD-2	Transit-Oriented Development (Low)
East Las Vegas	13936114015	0.14	M	Medium - up to 25.49 d	TOD-2	Transit-Oriented Development (Low)
East Las Vegas	13936114016	0.22	M	Medium - up to 25.49 d	TOD-2	Transit-Oriented Development (Low)
East Las Vegas	13936114017	0.15	M	Medium - up to 25.49 d	TOD-2	Transit-Oriented Development (Low)
East Las Vegas	13936114018	0.14	M	Medium - up to 25.49 d	TOD-2	Transit-Oriented Development (Low)
East Las Vegas	13936114019	0.15	M	Medium - up to 25.49 d	TOD-2	Transit-Oriented Development (Low)
East Las Vegas	13936114020	0.15	M	Medium - up to 25.49 d	TOD-2	Transit-Oriented Development (Low)
East Las Vegas	13936114021	0.14	M	Medium - up to 25.49 d	TOD-2	Transit-Oriented Development (Low)
East Las Vegas	13936114022	0.16	M	Medium - up to 25.49 d	TOD-2	Transit-Oriented Development (Low)
East Las Vegas	13936115000	1.14	M	Medium - up to 25.49 d	TOD-2	Transit-Oriented Development (Low)
East Las Vegas	13936210004	9.01	M	Medium - up to 25.49 d	TOC-2	Transit-Oriented Corridor (Low)
East Las Vegas	13936210007	2.63	M	Medium - up to 25.49 d	TOC-2	Transit-Oriented Corridor (Low)
East Las Vegas	13936210008	2.59	M	Medium - up to 25.49 d	TOC-2	Transit-Oriented Corridor (Low)
East Las Vegas	13936210009	0.69	SC	Service Commercial	TOC-2	Transit-Oriented Corridor (Low)
East Las Vegas	13936210013	0.25	SC	Service Commercial	TOC-2	Transit-Oriented Corridor (Low)
East Las Vegas	13936210014	0.66	SC	Service Commercial	TOC-2	Transit-Oriented Corridor (Low)

2140029

04/05/2021

East Las Vegas	13936216002	1.91	SC	Service Commercial	TOC-2	Transit-Oriented Corridor (Low)
East Las Vegas	13936216003	2.69	SC	Service Commercial	TOC-2	Transit-Oriented Corridor (Low)
East Las Vegas	13936402010	0.33	SC	Service Commercial	TOC-1	Transit-Oriented Corridor (High)
East Las Vegas	13936402011	1.14	PF	Public Facility	TOC-1	Transit-Oriented Corridor (High)
East Las Vegas	13936402012	0.69	SC	Service Commercial	TOC-1	Transit-Oriented Corridor (High)
East Las Vegas	13936402013	0.56	SC	Service Commercial	TOC-1	Transit-Oriented Corridor (High)
East Las Vegas	13936402014	0.81	SC	Service Commercial	TOC-1	Transit-Oriented Corridor (High)
East Las Vegas	13936410001	0.29	M	Medium - up to 25.49 d	TOD-1	Transit-Oriented Development (High)
East Las Vegas	13936410002	0.16	M	Medium - up to 25.49 d	TOD-1	Transit-Oriented Development (High)
East Las Vegas	13936410003	0.16	M	Medium - up to 25.49 d	TOD-1	Transit-Oriented Development (High)
East Las Vegas	13936410004	0.16	M	Medium - up to 25.49 d	TOD-1	Transit-Oriented Development (High)
East Las Vegas	13936410005	0.16	M	Medium - up to 25.49 d	TOD-1	Transit-Oriented Development (High)
East Las Vegas	13936410006	0.16	M	Medium - up to 25.49 d	TOD-1	Transit-Oriented Development (High)
East Las Vegas	13936410007	0.16	M	Medium - up to 25.49 d	TOD-1	Transit-Oriented Development (High)
East Las Vegas	13936410008	0.16	M	Medium - up to 25.49 d	TOD-1	Transit-Oriented Development (High)
East Las Vegas	13936410009	0.32	M	Medium - up to 25.49 d	TOD-1	Transit-Oriented Development (High)
East Las Vegas	13936410010	0.16	M	Medium - up to 25.49 d	TOD-1	Transit-Oriented Development (High)
East Las Vegas	13936410011	0.16	M	Medium - up to 25.49 d	TOD-1	Transit-Oriented Development (High)
East Las Vegas	13936410012	0.25	M	Medium - up to 25.49 d	TOD-1	Transit-Oriented Development (High)
East Las Vegas	13936410013	0.25	M	Medium - up to 25.49 d	TOD-1	Transit-Oriented Development (High)
East Las Vegas	13936410014	0.16	M	Medium - up to 25.49 d	TOD-1	Transit-Oriented Development (High)
East Las Vegas	13936410015	0.16	M	Medium - up to 25.49 d	TOD-1	Transit-Oriented Development (High)
East Las Vegas	13936410016	0.32	M	Medium - up to 25.49 d	TOD-1	Transit-Oriented Development (High)
East Las Vegas	13936410061	0.18	M	Medium - up to 25.49 d	TOD-1	Transit-Oriented Development (High)
East Las Vegas	13936410062	0.13	M	Medium - up to 25.49 d	TOD-1	Transit-Oriented Development (High)
East Las Vegas	13936415001	0.25	LI/R	Light Industrial / Resea	TOC-1	Transit-Oriented Corridor (High)
East Las Vegas	13936415002	0.56	LI/R	Light Industrial / Resea	TOC-1	Transit-Oriented Corridor (High)
East Las Vegas	13936415003	0.64	LI/R	Light Industrial / Resea	TOC-1	Transit-Oriented Corridor (High)
East Las Vegas	13936415011	0.29	LI/R	Light Industrial / Resea	TOC-1	Transit-Oriented Corridor (High)
East Las Vegas	13936415012	0.29	LI/R	Light Industrial / Resea	TOC-1	Transit-Oriented Corridor (High)
East Las Vegas	13936415013	0.25	LI/R	Light Industrial / Resea	TOC-1	Transit-Oriented Corridor (High)
East Las Vegas	13936415014	0.51	LI/R	Light Industrial / Resea	TOC-1	Transit-Oriented Corridor (High)
East Las Vegas	13936812006	0.61	LI/R	Light Industrial / Resea	TOC-1	Transit-Oriented Corridor (High)
East Las Vegas	13936812008	0.31	LI/R	Light Industrial / Resea	TOC-1	Transit-Oriented Corridor (High)

21-10029

04/05/2021

East Las Vegas	13936812009	0.23	LI/R	Light Industrial / Resea	TOC-1	Transit-Oriented Corridor (High)
East Las Vegas	13936812010	0.33	LI/R	Light Industrial / Resea	TOC-1	Transit-Oriented Corridor (High)
East Las Vegas	13936812011	0.24	LI/R	Light Industrial / Resea	TOC-1	Transit-Oriented Corridor (High)
East Las Vegas	13936812012	0.35	LI/R	Light Industrial / Resea	TOC-1	Transit-Oriented Corridor (High)
East Las Vegas	13936812013	0.34	LI/R	Light Industrial / Resea	TOC-1	Transit-Oriented Corridor (High)
East Las Vegas	13936812014	0.31	LI/R	Light Industrial / Resea	TOC-1	Transit-Oriented Corridor (High)
East Las Vegas	13936812015	0.28	LI/R	Light Industrial / Resea	TOC-1	Transit-Oriented Corridor (High)
East Las Vegas	14029401003	0.95	SC	Service Commercial	NMX-U	Neighborhood Mixed Use
East Las Vegas	14029401004	2.38	SC	Service Commercial	NMX-U	Neighborhood Mixed Use
East Las Vegas	14029510023	0.64	GC	General Commercial	TOC-2	Transit-Oriented Corridor (Low)
East Las Vegas	14029510024	0.64	GC	General Commercial	TOC-2	Transit-Oriented Corridor (Low)
East Las Vegas	14029510025	0.64	GC	General Commercial	TOC-2	Transit-Oriented Corridor (Low)
East Las Vegas	14029510078	0.64	GC	General Commercial	TOC-2	Transit-Oriented Corridor (Low)
East Las Vegas	14029510079	1.91	GC	General Commercial	TOC-2	Transit-Oriented Corridor (Low)
East Las Vegas	14029510080	0.63	GC	General Commercial	TOC-2	Transit-Oriented Corridor (Low)
East Las Vegas	14029510081	0.63	GC	General Commercial	TOC-2	Transit-Oriented Corridor (Low)
East Las Vegas	14029510110	0.63	GC	General Commercial	TOC-2	Transit-Oriented Corridor (Low)
East Las Vegas	14029601001	0.76	GC	General Commercial	TOC-2	Transit-Oriented Corridor (Low)
East Las Vegas	14029601002	0.63	GC	General Commercial	TOC-2	Transit-Oriented Corridor (Low)
East Las Vegas	14029601003	0.62	GC	General Commercial	TOC-2	Transit-Oriented Corridor (Low)
East Las Vegas	14029601004	0.63	GC	General Commercial	TOC-2	Transit-Oriented Corridor (Low)
East Las Vegas	14029601005	0.63	GC	General Commercial	TOC-2	Transit-Oriented Corridor (Low)
East Las Vegas	14029601006	0.57	GC	General Commercial	TOC-2	Transit-Oriented Corridor (Low)
East Las Vegas	14029602002	0.62	GC	General Commercial	TOC-2	Transit-Oriented Corridor (Low)
East Las Vegas	14029602003	0.65	GC	General Commercial	TOC-2	Transit-Oriented Corridor (Low)
East Las Vegas	14029602004	0.64	GC	General Commercial	TOC-2	Transit-Oriented Corridor (Low)
East Las Vegas	14029602005	0.56	GC	General Commercial	TOC-2	Transit-Oriented Corridor (Low)
East Las Vegas	14029602006	0.75	R	Rural - up to 3.59 du/ac	TOC-2	Transit-Oriented Corridor (Low)
East Las Vegas	14029612010	0.76	R	Rural - up to 3.59 du/ac	TOC-2	Transit-Oriented Corridor (Low)
East Las Vegas	14029612011	0.75	R	Rural - up to 3.59 du/ac	TOC-2	Transit-Oriented Corridor (Low)
East Las Vegas	14029702004	1.25	SC	Service Commercial	TOC-2	Transit-Oriented Corridor (Low)
East Las Vegas	14029716003	1.85	SC	Service Commercial	TOC-2	Transit-Oriented Corridor (Low)
East Las Vegas	14029716004	0.84	SC	Service Commercial	TOC-2	Transit-Oriented Corridor (Low)
East Las Vegas	14029716005	0.56	GC	General Commercial	TOC-2	Transit-Oriented Corridor (Low)

East Las Vegas	14029716006	0.96	SC	Service Commercial	TOC-2	Transit-Oriented Corridor (Low)
East Las Vegas	14029716007	1.05	SC	Service Commercial	TOC-2	Transit-Oriented Corridor (Low)
East Las Vegas	14029801008	0.25	SC	Service Commercial	TOD-2	Transit-Oriented Development (Low)
East Las Vegas	14029801009	0.69	SC	Service Commercial	TOD-2	Transit-Oriented Development (Low)
East Las Vegas	14029801010	0.50	SC	Service Commercial	TOD-2	Transit-Oriented Development (Low)
East Las Vegas	14029801011	3.19	SC	Service Commercial	TOD-2	Transit-Oriented Development (Low)
East Las Vegas	14029801013	0.55	SC	Service Commercial	TOD-2	Transit-Oriented Development (Low)
East Las Vegas	14029802001	1.44	SC	Service Commercial	TOD-2	Transit-Oriented Development (Low)
East Las Vegas	14029802002	1.01	SC	Service Commercial	TOD-2	Transit-Oriented Development (Low)
East Las Vegas	14029802003	3.80	SC	Service Commercial	TOD-2	Transit-Oriented Development (Low)
East Las Vegas	14029802004	0.65	SC	Service Commercial	TOD-2	Transit-Oriented Development (Low)
East Las Vegas	14029802005	1.75	SC	Service Commercial	TOD-2	Transit-Oriented Development (Low)
East Las Vegas	14029802006	1.03	SC	Service Commercial	TOD-2	Transit-Oriented Development (Low)
East Las Vegas	14029802007	0.35	SC	Service Commercial	TOD-2	Transit-Oriented Development (Low)
East Las Vegas	14029802008	1.57	SC	Service Commercial	TOD-2	Transit-Oriented Development (Low)
East Las Vegas	14029802009	4.56	SC	Service Commercial	TOD-2	Transit-Oriented Development (Low)
East Las Vegas	14029802010	0.37	SC	Service Commercial	TOD-2	Transit-Oriented Development (Low)
East Las Vegas	14029802011	0.61	SC	Service Commercial	TOD-2	Transit-Oriented Development (Low)
East Las Vegas	14030411001	0.95	SC	Service Commercial	NMX-U	Neighborhood Mixed Use
East Las Vegas	14030411002	0.86	SC	Service Commercial	NMX-U	Neighborhood Mixed Use
East Las Vegas	14030411003	0.55	SC	Service Commercial	NMX-U	Neighborhood Mixed Use
East Las Vegas	14030411004	0.57	SC	Service Commercial	NMX-U	Neighborhood Mixed Use
East Las Vegas	14030411005	0.91	SC	Service Commercial	NMX-U	Neighborhood Mixed Use
East Las Vegas	14030411006	5.77	SC	Service Commercial	NMX-U	Neighborhood Mixed Use
East Las Vegas	14030802003	2.10	SC	Service Commercial	NMX-U	Neighborhood Mixed Use
East Las Vegas	14030802004	1.94	SC	Service Commercial	NMX-U	Neighborhood Mixed Use
East Las Vegas	14030802006	3.12	M	Medium - up to 25.49 d	NMX-U	Neighborhood Mixed Use
East Las Vegas	14030802007	1.05	H	High - 25+ du/ac	NMX-U	Neighborhood Mixed Use
East Las Vegas	14030803006	1.07	SC	Service Commercial	NMX-U	Neighborhood Mixed Use
East Las Vegas	14030803007	1.08	SC	Service Commercial	NMX-U	Neighborhood Mixed Use
East Las Vegas	14030803009	0.92	SC	Service Commercial	NMX-U	Neighborhood Mixed Use
East Las Vegas	14030803010	0.45	SC	Service Commercial	NMX-U	Neighborhood Mixed Use
East Las Vegas	14030803011	0.46	SC	Service Commercial	NMX-U	Neighborhood Mixed Use
East Las Vegas	14031101001	0.51	SC	Service Commercial	NMX-U	Neighborhood Mixed Use

21-0029

04/05/2021

East Las Vegas	14031101003	1.31	SC	Service Commercial	NMX-U	Neighborhood Mixed Use
East Las Vegas	14031121002	1.01	L	Low - up to 5.49	NMX-U	Neighborhood Mixed Use
East Las Vegas	14031121006	1.14	SC	Service Commercial	NMX-U	Neighborhood Mixed Use
East Las Vegas	14031121007	0.45	SC	Service Commercial	NMX-U	Neighborhood Mixed Use
East Las Vegas	14031401023	0.19	M	Medium - up to 25.49 d	TOD-1	Transit-Oriented Development (High)
East Las Vegas	14031401024	0.19	M	Medium - up to 25.49 d	TOD-1	Transit-Oriented Development (High)
East Las Vegas	14031401025	0.18	M	Medium - up to 25.49 d	TOD-1	Transit-Oriented Development (High)
East Las Vegas	14031401026	0.18	M	Medium - up to 25.49 d	TOD-1	Transit-Oriented Development (High)
East Las Vegas	14031401028	0.24	M	Medium - up to 25.49 d	TOD-1	Transit-Oriented Development (High)
East Las Vegas	14031401029	0.21	M	Medium - up to 25.49 d	TOD-1	Transit-Oriented Development (High)
East Las Vegas	14031401030	0.25	M	Medium - up to 25.49 d	TOD-1	Transit-Oriented Development (High)
East Las Vegas	14031401031	0.91	M	Medium - up to 25.49 d	TOD-1	Transit-Oriented Development (High)
East Las Vegas	14031401032	0.20	M	Medium - up to 25.49 d	TOD-1	Transit-Oriented Development (High)
East Las Vegas	14031401033	0.22	LI/R	Light Industrial / Resea	TOD-1	Transit-Oriented Development (High)
East Las Vegas	14031401035	0.39	SC	Service Commercial	TOD-1	Transit-Oriented Development (High)
East Las Vegas	14031401036	2.03	5C	Service Commercial	TOD-1	Transit-Oriented Development (High)
East Las Vegas	14031401037	1.29	SC	Service Commercial	TOD-1	Transit-Oriented Development (High)
East Las Vegas	14031401038	0.04	H	High - 25+ du/ac	TOD-1	Transit-Oriented Development (High)
East Las Vegas	14031401039	0.15	H	High - 25+ du/ac	TOD-1	Transit-Oriented Development (High)
East Las Vegas	14031401040	0.72	H	High - 25+ du/ac	TOD-1	Transit-Oriented Development (High)
East Las Vegas	14031401042	1.23	LI/R	Light Industrial / Resea	TOD-1	Transit-Oriented Development (High)
East Las Vegas	14031401043	1.62	LI/R	Light Industrial / Resea	TOD-1	Transit-Oriented Development (High)
East Las Vegas	14031402001	8.11	M	Medium - up to 25.49 d	TOD-1	Transit-Oriented Development (High)
East Las Vegas	14031403001	3.07	SC	Service Commercial	TOD-1	Transit-Oriented Development (High)
East Las Vegas	14031403002	0.52	SC	Service Commercial	TOD-1	Transit-Oriented Development (High)
East Las Vegas	14031413001	0.17	M	Medium - up to 25.49 d	TOD-1	Transit-Oriented Development (High)
East Las Vegas	14031413002	0.17	M	Medium - up to 25.49 d	TOD-1	Transit-Oriented Development (High)
East Las Vegas	14031413003	0.22	M	Medium - up to 25.49 d	TOD-1	Transit-Oriented Development (High)
East Las Vegas	14031413004	0.37	M	Medium - up to 25.49 d	TOD-1	Transit-Oriented Development (High)
East Las Vegas	14031413005	0.22	M	Medium - up to 25.49 d	TOD-1	Transit-Oriented Development (High)
East Las Vegas	14031413006	0.18	M	Medium - up to 25.49 d	TOD-1	Transit-Oriented Development (High)
East Las Vegas	14031413007	0.18	M	Medium - up to 25.49 d	TOD-1	Transit-Oriented Development (High)
East Las Vegas	14031413008	0.20	M	Medium - up to 25.49 d	TOD-1	Transit-Oriented Development (High)
East Las Vegas	14031501009	0.96	SC	Service Commercial	NMX-U	Neighborhood Mixed Use

21-0029
04/05/2021

East Las Vegas	14031501010	0.93	SC	Service Commercial	NMX-U	Neighborhood Mixed Use
East Las Vegas	14031501011	1.11	SC	Service Commercial	NMX-U	Neighborhood Mixed Use
East Las Vegas	14031501012	0.55	SC	Service Commercial	NMX-U	Neighborhood Mixed Use
East Las Vegas	14031501013	0.70	SC	Service Commercial	NMX-U	Neighborhood Mixed Use
East Las Vegas	14031501014	0.35	SC	Service Commercial	NMX-U	Neighborhood Mixed Use
East Las Vegas	14031501015	0.42	5C	Service Commercial	NMX-U	Neighborhood Mixed Use
East Las Vegas	14031501025	1.03	SC	Service Commercial	NMX-U	Neighborhood Mixed Use
East Las Vegas	14031501026	1.03	SC	Service Commercial	NMX-U	Neighborhood Mixed Use
East Las Vegas	14031501027	0.96	GC	General Commercial	NMX-U	Neighborhood Mixed Use
East Las Vegas	14031802002	0.30	SC	Service Commercial	TOD-1	Transit-Oriented Development (High)
East Las Vegas	14031802003	0.21	SC	Service Commercial	TOD-1	Transit-Oriented Development (High)
East Las Vegas	14031802004	0.22	SC	Service Commercial	TOD-1	Transit-Oriented Development (High)
East Las Vegas	14031802005	0.22	SC	Service Commercial	TOD-1	Transit-Oriented Development (High)
East Las Vegas	14031802006	0.21	SC	Service Commercial	TOD-1	Transit-Oriented Development (High)
East Las Vegas	14031802007	0.22	SC	Service Commercial	TOD-1	Transit-Oriented Development (High)
East Las Vegas	14031802008	0.21	SC	Service Commercial	TOD-1	Transit-Oriented Development (High)
East Las Vegas	14031802009	0.23	SC	Service Commercial	TOD-1	Transit-Oriented Development (High)
East Las Vegas	14031803001	0.41	SC	Service Commercial	TOD-1	Transit-Oriented Development (High)
East Las Vegas	14031803002	0.23	SC	Service Commercial	TOD-1	Transit-Oriented Development (High)
East Las Vegas	14031803003	0.28	SC	Service Commercial	TOD-1	Transit-Oriented Development (High)
East Las Vegas	14031803004	0.46	SC	Service Commercial	TOD-1	Transit-Oriented Development (High)
East Las Vegas	14031803005	0.30	SC	Service Commercial	TOD-1	Transit-Oriented Development (High)
East Las Vegas	14031803006	0.29	SC	Service Commercial	TOD-1	Transit-Oriented Development (High)
East Las Vegas	14031818000	3.21	O	Office	TOC-1	Transit-Oriented Corridor (High)
East Las Vegas	14032101003	0.63	SC	Service Commercial	NMX-U	Neighborhood Mixed Use
East Las Vegas	14032101007	0.46	SC	Service Commercial	NMX-U	Neighborhood Mixed Use
East Las Vegas	14032101008	0.34	5C	Service Commercial	NMX-U	Neighborhood Mixed Use
East Las Vegas	14032101009	0.55	SC	Service Commercial	NMX-U	Neighborhood Mixed Use
East Las Vegas	14032101012	5.39	SC	Service Commercial	NMX-U	Neighborhood Mixed Use
East Las Vegas	14032101014	0.39	SC	Service Commercial	NMX-U	Neighborhood Mixed Use
East Las Vegas	14032101015	1.67	SC	Service Commercial	NMX-U	Neighborhood Mixed Use
East Las Vegas	14032401001	3.05	SC	Service Commercial	TOD-1	Transit-Oriented Development (High)
East Las Vegas	14032401004	0.61	SC	Service Commercial	TOD-1	Transit-Oriented Development (High)
East Las Vegas	14032401005	3.02	SC	Service Commercial	TOD-1	Transit-Oriented Development (High)

East Las Vegas	14032401006	1.50	SC	Service Commercial	TOD-1	Transit-Oriented Development (High)
East Las Vegas	14032401007	3.41	SC	Service Commercial	TOD-1	Transit-Oriented Development (High)
East Las Vegas	14032401008	0.46	SC	Service Commercial	TOD-1	Transit-Oriented Development (High)
East Las Vegas	14032401009	0.60	SC	Service Commercial	TOD-1	Transit-Oriented Development (High)
East Las Vegas	14032401010	1.11	SC	Service Commercial	TOD-1	Transit-Oriented Development (High)
East Las Vegas	14032401011	0.87	SC	Service Commercial	TOD-1	Transit-Oriented Development (High)
East Las Vegas	14032401012	1.22	SC	Service Commercial	TOD-1	Transit-Oriented Development (High)
East Las Vegas	14032401013	6.75	SC	Service Commercial	TOD-1	Transit-Oriented Development (High)
East Las Vegas	14032401014	0.20	SC	Service Commercial	TOD-1	Transit-Oriented Development (High)
East Las Vegas	14032402001	4.26	M	Medium - up to 25.49 d	TOC-1	Transit-Oriented Corridor (High)
East Las Vegas	14032402002	3.73	M	Medium - up to 25.49 d	TOC-1	Transit-Oriented Corridor (High)
East Las Vegas	14032502003	4.20	SC	Service Commercial	TOD-2	Transit-Oriented Development (Low)
East Las Vegas	14032502004	6.92	SC	Service Commercial	TOD-2	Transit-Oriented Development (Low)
East Las Vegas	14032502005	0.49	SC	Service Commercial	TOD-2	Transit-Oriented Development (Low)
East Las Vegas	14032517001	2.09	GC	General Commercial	TOD-2	Transit-Oriented Development (Low)
East Las Vegas	14032517003	1.24	GC	General Commercial	TOC-2	Transit-Oriented Corridor (Low)
East Las Vegas	14032517004	0.80	GC	General Commercial	TOC-2	Transit-Oriented Corridor (Low)
East Las Vegas	14032601002	0.72	GC	General Commercial	TOC-2	Transit-Oriented Corridor (Low)
East Las Vegas	14032601003	0.54	GC	General Commercial	TOC-2	Transit-Oriented Corridor (Low)
East Las Vegas	14032601004	2.96	GC	General Commercial	TOC-2	Transit-Oriented Corridor (Low)
East Las Vegas	14032601005	7.60	GC	General Commercial	TOC-2	Transit-Oriented Corridor (Low)
East Las Vegas	14032601006	0.53	GC	General Commercial	TOC-2	Transit-Oriented Corridor (Low)
East Las Vegas	14032612001	1.18	GC	General Commercial	TOC-2	Transit-Oriented Corridor (Low)
East Las Vegas	14032701001	1.97	SC	Service Commercial	TOD-1	Transit-Oriented Development (High)
East Las Vegas	14032701003	10.60	SC	Service Commercial	TOD-1	Transit-Oriented Development (High)
East Las Vegas	14032701005	0.75	SC	Service Commercial	TOD-1	Transit-Oriented Development (High)
East Las Vegas	14032701006	0.38	SC	Service Commercial	TOD-1	Transit-Oriented Development (High)
East Las Vegas	14032801001	7.79	M	Medium - up to 25.49 d	TOC-1	Transit-Oriented Corridor (High)
East Las Vegas	14032802005	0.97	GC	General Commercial	TOD-1	Transit-Oriented Development (High)
East Las Vegas	14032802006	0.69	GC	General Commercial	TOD-1	Transit-Oriented Development (High)
East Las Vegas	14032802007	17.54	SC	Service Commercial	TOD-1	Transit-Oriented Development (High)
Kyle Canyon	12506301001	3.24	TND	Traditional Neighborho	NMX-U	Neighborhood Mixed Use
Kyle Canyon	12601601016	1.85	SC	Service Commercial	NMX-U	Neighborhood Mixed Use
Kyle Canyon	12601701008	4.62	SC	Service Commercial	NMX-U	Neighborhood Mixed Use

21-0029

04/05/2021

La Madre Foothills	12519211020	0.14	L	Low - up to 5.49	NMX-U	Neighborhood Mixed Use
La Madre Foothills	12519213002	0.65	SC	Service Commercial	NMX-U	Neighborhood Mixed Use
La Madre Foothills	12519213004	2.00	SC	Service Commercial	NMX-U	Neighborhood Mixed Use
La Madre Foothills	12519213005	1.00	SC	Service Commercial	NMX-U	Neighborhood Mixed Use
La Madre Foothills	12519213006	0.41	SC	Service Commercial	NMX-U	Neighborhood Mixed Use
La Madre Foothills	12519213007	0.17	SC	Service Commercial	NMX-U	Neighborhood Mixed Use
La Madre Foothills	12519401001	2.32	ROW	Right of Way	NMX-U	Neighborhood Mixed Use
La Madre Foothills	12625401020	21.27	PCD	Planned Community De	NMX-U	Neighborhood Mixed Use
La Madre Foothills	12625401020	25.79	PF	Public Facility	NMX-U	Neighborhood Mixed Use
La Madre Foothills	12636101008	5.17	PCD	Planned Community De	NMX-U	Neighborhood Mixed Use
La Madre Foothills	12636101017	5.10	SC	Service Commercial	NMX-U	Neighborhood Mixed Use
La Madre Foothills	12636101025	3.48	PCD	Planned Community De	NMX-U	Neighborhood Mixed Use
La Madre Foothills	12636201006	56.78	PF	Public Facility	NMX-U	Neighborhood Mixed Use
Lone Mountain	13803601003	9.85	SC	Service Commercial	NMX-U	Neighborhood Mixed Use
Lone Mountain	13803611003	0.78	SC	Service Commercial	NMX-U	Neighborhood Mixed Use
Lone Mountain	13803611007	1.32	SC	Service Commercial	NMX-U	Neighborhood Mixed Use
Lone Mountain	13803611009	0.10	SC	Service Commercial	NMX-U	Neighborhood Mixed Use
Lone Mountain	13803611010	0.07	SC	Service Commercial	NMX-U	Neighborhood Mixed Use
Lone Mountain	13803611012	0.58	SC	Service Commercial	NMX-U	Neighborhood Mixed Use
Lone Mountain	13803611013	0.77	SC	Service Commercial	NMX-U	Neighborhood Mixed Use
Lone Mountain	13803611014	0.95	SC	Service Commercial	NMX-U	Neighborhood Mixed Use
Lone Mountain	13803611015	3.38	SC	Service Commercial	NMX-U	Neighborhood Mixed Use
Lone Mountain	13803611017	1.87	SC	Service Commercial	NMX-U	Neighborhood Mixed Use
Lone Mountain	13803701019	1.22	SC	Service Commercial	NMX-U	Neighborhood Mixed Use
Lone Mountain	13803701021	7.49	H	High - 25+ du/ac	NMX-U	Neighborhood Mixed Use
Lone Mountain	13803715002	2.81	SC	Service Commercial	NMX-U	Neighborhood Mixed Use
Lone Mountain	13803715003	1.58	SC	Service Commercial	NMX-U	Neighborhood Mixed Use
Lone Mountain	13803715005	0.71	SC	Service Commercial	NMX-U	Neighborhood Mixed Use
Lone Mountain	13803715006	0.63	SC	Service Commercial	NMX-U	Neighborhood Mixed Use
Lone Mountain	13803715007	10.94	SC	Service Commercial	NMX-U	Neighborhood Mixed Use
Lone Mountain	13803716002	1.90	SC	Service Commercial	NMX-U	Neighborhood Mixed Use
Lone Mountain	13803716004	0.48	SC	Service Commercial	NMX-U	Neighborhood Mixed Use
Lone Mountain	13803716005	1.15	SC	Service Commercial	NMX-U	Neighborhood Mixed Use
Lone Mountain	13808811003	0.93	SC	Service Commercial	NMX-U	Neighborhood Mixed Use

210029
04/05/2021

Lone Mountain	13808811004	1.49	SC	Service Commercial	NMX-U	Neighborhood Mixed Use
Lone Mountain	13808811005	1.08	SC	Service Commercial	NMX-U	Neighborhood Mixed Use
Lone Mountain	13808811006	0.80	SC	Service Commercial	NMX-U	Neighborhood Mixed Use
Lone Mountain	13808812002	1.04	SC	Service Commercial	NMX-U	Neighborhood Mixed Use
Lone Mountain	13808812003	0.36	SC	Service Commercial	NMX-U	Neighborhood Mixed Use
Lone Mountain	13809401014	3.04	PF	Public Facility	NMX-U	Neighborhood Mixed Use
Lone Mountain	13809420002	6.79	SC	Service Commercial	NMX-U	Neighborhood Mixed Use
Lone Mountain	13809420004	0.92	SC	Service Commercial	NMX-U	Neighborhood Mixed Use
Lone Mountain	13809420005	1.75	SC	Service Commercial	NMX-U	Neighborhood Mixed Use
Lone Mountain	13809420006	1.28	SC	Service Commercial	NMX-U	Neighborhood Mixed Use
Lone Mountain	13809420007	0.94	SC	Service Commercial	NMX-U	Neighborhood Mixed Use
Lone Mountain	13809420008	0.78	SC	Service Commercial	NMX-U	Neighborhood Mixed Use
Lone Mountain	13809422002	1.65	SC	Service Commercial	NMX-U	Neighborhood Mixed Use
Lone Mountain	13809422003	0.55	SC	Service Commercial	NMX-U	Neighborhood Mixed Use
Lone Mountain	13809422004	0.25	SC	Service Commercial	NMX-U	Neighborhood Mixed Use
Lone Mountain	13809422005	0.55	SC	Service Commercial	NMX-U	Neighborhood Mixed Use
Lone Mountain	13809423001	0.58	SC	Service Commercial	NMX-U	Neighborhood Mixed Use
Lone Mountain	13809423002	0.63	SC	Service Commercial	NMX-U	Neighborhood Mixed Use
Lone Mountain	13809423003	0.63	SC	Service Commercial	NMX-U	Neighborhood Mixed Use
Lone Mountain	13809801014	0.42	SC	Service Commercial	NMX-U	Neighborhood Mixed Use
Lone Mountain	13809801021	1.65	SC	Service Commercial	NMX-U	Neighborhood Mixed Use
Lone Mountain	13809801022	1.08	SC	Service Commercial	NMX-U	Neighborhood Mixed Use
Lone Mountain	13809801023	0.84	SC	Service Commercial	NMX-U	Neighborhood Mixed Use
Lone Mountain	13809801024	1.23	SC	Service Commercial	NMX-U	Neighborhood Mixed Use
Lone Mountain	13809801025	1.09	SC	Service Commercial	NMX-U	Neighborhood Mixed Use
Lone Mountain	13809801026	0.86	SC	Service Commercial	NMX-U	Neighborhood Mixed Use
Lone Mountain	13809821007	2.67	SC	Service Commercial	NMX-U	Neighborhood Mixed Use
Lone Mountain	13809821008	3.52	SC	Service Commercial	NMX-U	Neighborhood Mixed Use
Lone Mountain	13809821009	2.81	SC	Service Commercial	NMX-U	Neighborhood Mixed Use
Lone Mountain	13809821010	2.30	SC	Service Commercial	NMX-U	Neighborhood Mixed Use
Lone Mountain	13809821011	2.41	SC	Service Commercial	NMX-U	Neighborhood Mixed Use
Lone Mountain	13809821013	3.17	SC	Service Commercial	NMX-U	Neighborhood Mixed Use
Lone Mountain	13809821014	3.94	SC	Service Commercial	NMX-U	Neighborhood Mixed Use
Lone Mountain	13809821015	5.03	SC	Service Commercial	NMX-U	Neighborhood Mixed Use

21-0029
04/05/2021

Lone Mountain	13809821016	0.78	SC	Service Commercial	NMX-U	Neighborhood Mixed Use
Lone Mountain	13810403003	4.35	SC	Service Commercial	NMX-U	Neighborhood Mixed Use
Lone Mountain	13810403006	4.64	SC	Service Commercial	NMX-U	Neighborhood Mixed Use
Lone Mountain	13810403009	1.15	SC	Service Commercial	NMX-U	Neighborhood Mixed Use
Lone Mountain	13810403014	5.36	SC	Service Commercial	NMX-U	Neighborhood Mixed Use
Lone Mountain	13810403020	1.11	SC	Service Commercial	NMX-U	Neighborhood Mixed Use
Lone Mountain	13810403022	0.80	SC	Service Commercial	NMX-U	Neighborhood Mixed Use
Lone Mountain	13810403026	0.44	SC	Service Commercial	NMX-U	Neighborhood Mixed Use
Lone Mountain	13810403027	0.46	SC	Service Commercial	NMX-U	Neighborhood Mixed Use
Lone Mountain	13810403028	3.51	SC	Service Commercial	NMX-U	Neighborhood Mixed Use
Lone Mountain	13810403029	0.72	SC	Service Commercial	NMX-U	Neighborhood Mixed Use
Lone Mountain	13810403031	1.30	SC	Service Commercial	NMX-U	Neighborhood Mixed Use
Lone Mountain	13810403032	0.61	SC	Service Commercial	NMX-U	Neighborhood Mixed Use
Lone Mountain	13810411005	0.09	SC	Service Commercial	NMX-U	Neighborhood Mixed Use
Lone Mountain	13810411007	0.00	SC	Service Commercial	NMX-U	Neighborhood Mixed Use
Lone Mountain	13810411008	0.06	SC	Service Commercial	NMX-U	Neighborhood Mixed Use
Lone Mountain	13810411009	0.10	SC	Service Commercial	NMX-U	Neighborhood Mixed Use
Lone Mountain	13810411012	1.87	SC	Service Commercial	NMX-U	Neighborhood Mixed Use
Lone Mountain	13810411013	0.11	SC	Service Commercial	NMX-U	Neighborhood Mixed Use
Lone Mountain	13810411015	0.63	SC	Service Commercial	NMX-U	Neighborhood Mixed Use
Lone Mountain	13810412002	2.29	SC	Service Commercial	NMX-U	Neighborhood Mixed Use
Lone Mountain	13810412004	1.17	SC	Service Commercial	NMX-U	Neighborhood Mixed Use
Lone Mountain	13810412005	1.05	SC	Service Commercial	NMX-U	Neighborhood Mixed Use
Lone Mountain	13810413001	0.50	SC	Service Commercial	NMX-U	Neighborhood Mixed Use
Lone Mountain	13810413002	0.08	SC	Service Commercial	NMX-U	Neighborhood Mixed Use
Lone Mountain	13810413003	0.01	SC	Service Commercial	NMX-U	Neighborhood Mixed Use
Lone Mountain	13810413005	0.00	SC	Service Commercial	NMX-U	Neighborhood Mixed Use
Lone Mountain	13810413006	2.41	SC	Service Commercial	NMX-U	Neighborhood Mixed Use
Lone Mountain	13810413007	0.37	SC	Service Commercial	NMX-U	Neighborhood Mixed Use
Lone Mountain	13810494001	0.35	SC	Service Commercial	NMX-U	Neighborhood Mixed Use
Lone Mountain	13810815001	2.28	SC	Service Commercial	NMX-U	Neighborhood Mixed Use
Lone Mountain	13810815002	9.57	SC	Service Commercial	NMX-U	Neighborhood Mixed Use
Lone Mountain	13810815003	0.73	SC	Service Commercial	NMX-U	Neighborhood Mixed Use
Meadows	13813511001	0.63	SC	Service Commercial	TOD-2	Transit-Oriented Development

21-0029
04/05/2021

Meadows	13813511002	0.79	SC	Service Commercial	TOD-2	Transit-Oriented Development (Low)
Meadows	13813511005	2.38	SC	Service Commercial	TOD-2	Transit-Oriented Development (Low)
Meadows	13813511006	1.02	SC	Service Commercial	TOD-2	Transit-Oriented Development (Low)
Meadows	13813511007	3.18	SC	Service Commercial	TOD-2	Transit-Oriented Development (Low)
Meadows	13813511008	0.51	SC	Service Commercial	TOD-2	Transit-Oriented Development (Low)
Meadows	13813511009	0.28	SC	Service Commercial	TOD-2	Transit-Oriented Development (Low)
Meadows	13813511010	0.63	SC	Service Commercial	TOD-2	Transit-Oriented Development (Low)
Meadows	13813511011	0.65	SC	Service Commercial	TOD-2	Transit-Oriented Development (Low)
Meadows	13813512004	4.31	LI/R	Light Industrial / Resea	TOD-2	Transit-Oriented Development (Low)
Meadows	13813512005	1.48	LI/R	Light Industrial / Resea	TOD-2	Transit-Oriented Development (Low)
Meadows	13813512006	4.79	LI/R	Light Industrial / Resea	TOD-2	Transit-Oriented Development (Low)
Meadows	13813512007	4.92	LI/R	Light Industrial / Resea	TOD-2	Transit-Oriented Development (Low)
Meadows	13813512008	4.81	LI/R	Light Industrial / Resea	TOD-2	Transit-Oriented Development (Low)
Meadows	13813601019	2.02	M	Medium - up to 25.49 d	TOC-2	Transit-Oriented Corridor (Low)
Meadows	13813801017	0.60	M	Medium - up to 25.49 d	TOC-2	Transit-Oriented Corridor (Low)
Meadows	13813801034	0.58	SC	Service Commercial	TOC-2	Transit-Oriented Corridor (Low)
Meadows	13813801044	0.50	R	Rural - up to 3.59 du/ac	TOC-2	Transit-Oriented Corridor (Low)
Meadows	13813801045	0.17	SC	Service Commercial	TOC-2	Transit-Oriented Corridor (Low)
Meadows	13813801046	0.73	SC	Service Commercial	TOC-2	Transit-Oriented Corridor (Low)
Meadows	13813801061	0.85	R	Rural - up to 3.59 du/ac	TOC-2	Transit-Oriented Corridor (Low)
Meadows	13813801063	0.62	SC	Service Commercial	TOC-2	Transit-Oriented Corridor (Low)
Meadows	13813801082	0.26	SC	Service Commercial	TOC-2	Transit-Oriented Corridor (Low)
Meadows	13813801083	0.64	SC	Service Commercial	TOC-2	Transit-Oriented Corridor (Low)
Meadows	13813801088	0.80	PF	Public Facility	TOC-2	Transit-Oriented Corridor (Low)
Meadows	13814101001	0.88	SC	Service Commercial	NMX-U	Neighborhood Mixed Use
Meadows	13814101002	0.84	SC	Service Commercial	NMX-U	Neighborhood Mixed Use
Meadows	13814101003	3.90	SC	Service Commercial	NMX-U	Neighborhood Mixed Use
Meadows	13814101004	0.43	SC	Service Commercial	NMX-U	Neighborhood Mixed Use
Meadows	13814101005	0.68	SC	Service Commercial	NMX-U	Neighborhood Mixed Use
Meadows	13814101006	2.74	SC	Service Commercial	NMX-U	Neighborhood Mixed Use
Meadows	13814101007	1.02	SC	Service Commercial	NMX-U	Neighborhood Mixed Use
Meadows	13815502006	32.59	SC	Service Commercial	NMX-U	Neighborhood Mixed Use
Meadows	13815502007	0.91	SC	Service Commercial	NMX-U	Neighborhood Mixed Use
Meadows	13815601004	2.33	SC	Service Commercial	NMX-U	Neighborhood Mixed Use

21-0029

04/05/2021

Meadows	13822514002	3.44	SC	Service Commercial	NMX-U	Neighborhood Mixed Use
Meadows	13822514003	16.72	SC	Service Commercial	NMX-U	Neighborhood Mixed Use
Meadows	13822612001	0.50	5C	Service Commercial	NMX-U	Neighborhood Mixed Use
Meadows	13822612002	0.42	SC	Service Commercial	NMX-U	Neighborhood Mixed Use
Meadows	13822713002	1.81	SC	Service Commercial	NMX-U	Neighborhood Mixed Use
Meadows	13822713003	1.61	SC	Service Commercial	NMX-U	Neighborhood Mixed Use
Meadows	13822713004	1.61	GC	General Commercial	NMX-U	Neighborhood Mixed Use
Meadows	13823103001	1.02	SC	Service Commercial	NMX-U	Neighborhood Mixed Use
Meadows	13823110001	0.52	SC	Service Commercial	NMX-U	Neighborhood Mixed Use
Meadows	13823110003	0.20	SC	Service Commercial	NMX-U	Neighborhood Mixed Use
Meadows	13823110007	0.72	SC	Service Commercial	NMX-U	Neighborhood Mixed Use
Meadows	13823110041	2.63	SC	Service Commercial	NMX-U	Neighborhood Mixed Use
Meadows	13823215003	1.15	SC	Service Commercial	NMX-U	Neighborhood Mixed Use
Meadows	13823215004	0.69	SC	Service Commercial	NMX-U	Neighborhood Mixed Use
Meadows	13823215005	1.49	SC	Service Commercial	NMX-U	Neighborhood Mixed Use
Meadows	13823215006	0.53	SC	Service Commercial	NMX-U	Neighborhood Mixed Use
Meadows	13823215008	0.96	SC	Service Commercial	NMX-U	Neighborhood Mixed Use
Meadows	13823215010	3.22	SC	Service Commercial	NMX-U	Neighborhood Mixed Use
Meadows	13823215012	1.26	SC	Service Commercial	NMX-U	Neighborhood Mixed Use
Meadows	13823215013	0.14	SC	Service Commercial	NMX-U	Neighborhood Mixed Use
Meadows	13823215014	0.28	SC	Service Commercial	NMX-U	Neighborhood Mixed Use
Meadows	13823215015	1.78	SC	Service Commercial	NMX-U	Neighborhood Mixed Use
Meadows	13823215016	1.13	SC	Service Commercial	NMX-U	Neighborhood Mixed Use
Meadows	13823215017	1.45	SC	Service Commercial	NMX-U	Neighborhood Mixed Use
Meadows	13823215018	2.84	SC	Service Commercial	NMX-U	Neighborhood Mixed Use
Meadows	13823215019	1.32	SC	Service Commercial	NMX-U	Neighborhood Mixed Use
Meadows	13823215020	3.61	SC	Service Commercial	NMX-U	Neighborhood Mixed Use
Meadows	13823215021	0.15	SC	Service Commercial	NMX-U	Neighborhood Mixed Use
Meadows	13823215022	0.78	SC	Service Commercial	NMX-U	Neighborhood Mixed Use
Meadows	13823215023	0.70	SC	Service Commercial	NMX-U	Neighborhood Mixed Use
Meadows	13823215024	1.85	SC	Service Commercial	NMX-U	Neighborhood Mixed Use
Meadows	13823215025	0.22	SC	Service Commercial	NMX-U	Neighborhood Mixed Use
Meadows	13823215026	3.78	SC	Service Commercial	NMX-U	Neighborhood Mixed Use
Meadows	13823215027	2.15	SC	Service Commercial	NMX-U	Neighborhood Mixed Use

21-0029
4/9/2021

Meadows	13823215028	3.34	SC	Service Commercial	NMX-U	Neighborhood Mixed Use
Meadows	13823301002	1.65	SC	Service Commercial	NMX-U	Neighborhood Mixed Use
Meadows	13823301004	1.66	5C	Service Commercial	NMX-U	Neighborhood Mixed Use
Meadows	13823618002	8.92	SC	Service Commercial	NMX-U	Neighborhood Mixed Use
Meadows	13823702002	3.90	SC	Service Commercial	NMX-U	Neighborhood Mixed Use
Meadows	13823702003	1.36	SC	Service Commercial	NMX-U	Neighborhood Mixed Use
Meadows	13823719003	0.11	SC	Service Commercial	NMX-U	Neighborhood Mixed Use
Meadows	13823719005	0.66	SC	Service Commercial	NMX-U	Neighborhood Mixed Use
Meadows	13823719009	1.72	SC	Service Commercial	NMX-U	Neighborhood Mixed Use
Meadows	13823719010	5.76	SC	Service Commercial	NMX-U	Neighborhood Mixed Use
Meadows	13823719011	0.56	SC	Service Commercial	NMX-U	Neighborhood Mixed Use
Meadows	13823801002	1.73	SC	Service Commercial	NMX-U	Neighborhood Mixed Use
Meadows	13824215001	0.86	SC	Service Commercial	NMX-U	Neighborhood Mixed Use
Meadows	13824215007	0.67	SC	Service Commercial	NMX-U	Neighborhood Mixed Use
Meadows	13824215008	0.37	SC	Service Commercial	NMX-U	Neighborhood Mixed Use
Meadows	13824215009	0.58	SC	Service Commercial	NMX-U	Neighborhood Mixed Use
Meadows	13824215010	4.12	SC	Service Commercial	NMX-U	Neighborhood Mixed Use
Meadows	13824401002	0.62	SC	Service Commercial	NMX-U	Neighborhood Mixed Use
Meadows	13824511010	0.45	SC	Service Commercial	TOC-2	Transit-Oriented Corridor (Low)
Meadows	13824511011	0.47	SC	Service Commercial	TOC-2	Transit-Oriented Corridor (Low)
Meadows	13824511012	0.48	SC	Service Commercial	TOC-2	Transit-Oriented Corridor (Low)
Meadows	13824511035	0.55	SC	Service Commercial	TOC-2	Transit-Oriented Corridor (Low)
Meadows	13824511036	0.56	SC	Service Commercial	TOC-2	Transit-Oriented Corridor (Low)
Meadows	13824511056	0.45	R	Rural - up to 3.59 du/ac	TOC-2	Transit-Oriented Corridor (Low)
Meadows	13824511057	0.54	SC	Service Commercial	TOC-2	Transit-Oriented Corridor (Low)
Meadows	13824511058	0.56	SC	Service Commercial	TOC-2	Transit-Oriented Corridor (Low)
Meadows	13824511059	0.53	SC	Service Commercial	TOC-2	Transit-Oriented Corridor (Low)
Meadows	13824611013	0.46	SC	Service Commercial	TOC-2	Transit-Oriented Corridor (Low)
Meadows	13824611014	0.42	SC	Service Commercial	TOC-2	Transit-Oriented Corridor (Low)
Meadows	13824611035	0.29	SC	Service Commercial	TOC-2	Transit-Oriented Corridor (Low)
Meadows	13824611036	0.25	SC	Service Commercial	TOC-2	Transit-Oriented Corridor (Low)
Meadows	13824611037	0.46	SC	Service Commercial	TOC-2	Transit-Oriented Corridor (Low)
Meadows	13824611038	0.09	SC	Service Commercial	TOC-2	Transit-Oriented Corridor (Low)
Meadows	13824611039	0.54	SC	Service Commercial	TOC-2	Transit-Oriented Corridor (Low)

21-6029

04/05/2021

Meadows	13824611063	0.42	SC	Service Commercial	TOD-2	Transit-Oriented Development (Low)
Meadows	13824611064	0.43	O	Office	TOD-2	Transit-Oriented Development (Low)
Meadows	13824611073	0.44	SC	Service Commercial	TOC-2	Transit-Oriented Corridor (Low)
Meadows	13824612002	0.87	SC	Service Commercial	TOD-2	Transit-Oriented Development (Low)
Meadows	13824612003	0.67	SC	Service Commercial	TOD-2	Transit-Oriented Development (Low)
Meadows	13824703002	7.42	SC	Service Commercial	TOD-2	Transit-Oriented Development (Low)
Meadows	13824703003	0.26	SC	Service Commercial	TOD-2	Transit-Oriented Development (Low)
Meadows	13824703004	3.84	SC	Service Commercial	TOD-2	Transit-Oriented Development (Low)
Meadows	13824703006	2.14	SC	Service Commercial	TOD-2	Transit-Oriented Development (Low)
Meadows	13824803021	0.73	SC	Service Commercial	TOD-2	Transit-Oriented Development (Low)
Meadows	13824803022	0.54	SC	Service Commercial	TOD-2	Transit-Oriented Development (Low)
Meadows	13824803023	0.53	SC	Service Commercial	TOD-2	Transit-Oriented Development (Low)
Meadows	13824803027	0.54	R	Rural - up to 3.59 du/ac	TOD-2	Transit-Oriented Development (Low)
Meadows	13824803028	1.50	SC	Service Commercial	TOD-2	Transit-Oriented Development (Low)
Meadows	13824803032	0.06	SC	Service Commercial	TOD-2	Transit-Oriented Development (Low)
Meadows	13824803033	0.06	SC	Service Commercial	TOD-2	Transit-Oriented Development (Low)
Meadows	13824804002	1.64	SC	Service Commercial	TOC-2	Transit-Oriented Corridor (Low)
Meadows	13824804008	0.51	GC	General Commercial	TOD-2	Transit-Oriented Development (Low)
Meadows	13824804009	0.40	GC	General Commercial	TOD-2	Transit-Oriented Development (Low)
Meadows	13824804010	0.11	GC	General Commercial	TOD-2	Transit-Oriented Development (Low)
Meadows	13824804012	0.48	SC	Service Commercial	TOD-2	Transit-Oriented Development (Low)
Meadows	13824804013	0.52	SC	Service Commercial	TOD-2	Transit-Oriented Development (Low)
Meadows	13824804015	1.14	SC	Service Commercial	TOD-2	Transit-Oriented Development (Low)
Meadows	13824804018	1.20	SC	Service Commercial	TOD-2	Transit-Oriented Development (Low)
Meadows	13824804021	3.72	SC	Service Commercial	TOD-2	Transit-Oriented Development (Low)
Meadows	13825101001	0.95	SC	Service Commercial	NMX-U	Neighborhood Mixed Use
Meadows	13825416002	0.42	SC	Service Commercial	NMX-U	Neighborhood Mixed Use
Meadows	13825417001	11.77	SC	Service Commercial	NMX-U	Neighborhood Mixed Use
Meadows	13825417003	1.11	SC	Service Commercial	NMX-U	Neighborhood Mixed Use
Meadows	13825417004	0.01	SC	Service Commercial	NMX-U	Neighborhood Mixed Use
Meadows	13825417005	0.13	SC	Service Commercial	NMX-U	Neighborhood Mixed Use
Meadows	13825417006	0.03	SC	Service Commercial	NMX-U	Neighborhood Mixed Use
Meadows	13825503001	0.51	SC	Service Commercial	TOD-2	Transit-Oriented Development (Low)
Meadows	13825503002	0.49	SC	Service Commercial	TOD-2	Transit-Oriented Development (Low)

21-0029

06/05/2021

Meadows	13825503003	0.52	SC	Service Commercial	TOD-2	Transit-Oriented Development (Low)
Meadows	13825503004	0.48	SC	Service Commercial	TOD-2	Transit-Oriented Development (Low)
Meadows	13825503005	0.50	SC	Service Commercial	TOD-2	Transit-Oriented Development (Low)
Meadows	13825503007	5.89	SC	Service Commercial	TOD-2	Transit-Oriented Development (Low)
Meadows	13825517001	0.28	SC	Service Commercial	TOC-2	Transit-Oriented Corridor (Low)
Meadows	13825518002	6.04	SC	Service Commercial	TOD-2	Transit-Oriented Development (Low)
Meadows	13825518003	3.91	SC	Service Commercial	TOD-2	Transit-Oriented Development (Low)
Meadows	13825613042	0.22	SC	Service Commercial	TOC-2	Transit-Oriented Corridor (Low)
Meadows	13825613046	0.15	SC	Service Commercial	TOC-2	Transit-Oriented Corridor (Low)
Meadows	13825613047	0.14	SC	Service Commercial	TOC-2	Transit-Oriented Corridor (Low)
Meadows	13825613048	0.14	SC	Service Commercial	TOC-2	Transit-Oriented Corridor (Low)
Meadows	13825613049	0.14	SC	Service Commercial	TOC-2	Transit-Oriented Corridor (Low)
Meadows	13825613050	0.15	SC	Service Commercial	TOC-2	Transit-Oriented Corridor (Low)
Meadows	13825613051	0.33	SC	Service Commercial	TOC-2	Transit-Oriented Corridor (Low)
Meadows	13825617051	0.18	SC	Service Commercial	TOC-2	Transit-Oriented Corridor (Low)
Meadows	13825618057	0.26	SC	Service Commercial	TOC-2	Transit-Oriented Corridor (Low)
Meadows	13825618058	0.22	SC	Service Commercial	TOC-2	Transit-Oriented Corridor (Low)
Meadows	13825618059	0.15	SC	Service Commercial	TOC-2	Transit-Oriented Corridor (Low)
Meadows	13825618060	0.15	L	Low - up to 5.49	TOC-2	Transit-Oriented Corridor (Low)
Meadows	13825618061	0.15	L	Low - up to 5.49	TOC-2	Transit-Oriented Corridor (Low)
Meadows	13825618062	0.15	L	Low - up to 5.49	TOC-2	Transit-Oriented Corridor (Low)
Meadows	13825618063	0.15	L	Low - up to 5.49	TOC-2	Transit-Oriented Corridor (Low)
Meadows	13825618064	0.15	L	Low - up to 5.49	TOC-2	Transit-Oriented Corridor (Low)
Meadows	13825618065	0.16	L	Low - up to 5.49	TOC-2	Transit-Oriented Corridor (Low)
Meadows	13825701001	0.76	SC	Service Commercial	TOD-2	Transit-Oriented Development (Low)
Meadows	13825713213	0.16	M	Medium - up to 25.49 c	TOC-2	Transit-Oriented Corridor (Low)
Meadows	13825713214	0.22	M	Medium - up to 25.49 c	TOC-2	Transit-Oriented Corridor (Low)
Meadows	13825713215	0.22	M	Medium - up to 25.49 c	TOC-2	Transit-Oriented Corridor (Low)
Meadows	13825713216	0.16	M	Medium - up to 25.49 c	TOC-2	Transit-Oriented Corridor (Low)
Meadows	13825713217	0.16	M	Medium - up to 25.49 c	TOC-2	Transit-Oriented Corridor (Low)
Meadows	13825713218	0.16	M	Medium - up to 25.49 c	TOC-2	Transit-Oriented Corridor (Low)
Meadows	13825713219	0.16	M	Medium - up to 25.49 c	TOC-2	Transit-Oriented Corridor (Low)
Meadows	13825713220	0.31	M	Medium - up to 25.49 c	TOC-2	Transit-Oriented Corridor (Low)
Meadows	13825713221	0.16	M	Medium - up to 25.49 c	TOC-2	Transit-Oriented Corridor (Low)

2146029
04/06/2021

Meadows	13825713222	0.32	M	Medium - up to 25.49 d	TOC-2	Transit-Oriented Corridor (Low)
Meadows	13825713223	0.85	SC	Service Commercial	TOD-2	Transit-Oriented Development (Low)
Meadows	13825713224	0.23	SC	Service Commercial	TOD-2	Transit-Oriented Development (Low)
Meadows	13825801001	0.45	SC	Service Commercial	TOC-2	Transit-Oriented Corridor (Low)
Meadows	13825812200	0.16	M	Medium - up to 25.49 d	TOC-2	Transit-Oriented Corridor (Low)
Meadows	13825812201	0.16	M	Medium - up to 25.49 d	TOC-2	Transit-Oriented Corridor (Low)
Meadows	13825812202	0.16	M	Medium - up to 25.49 d	TOC-2	Transit-Oriented Corridor (Low)
Meadows	13825812203	0.16	M	Medium - up to 25.49 d	TOC-2	Transit-Oriented Corridor (Low)
Meadows	13825812205	0.32	SC	Service Commercial	TOC-2	Transit-Oriented Corridor (Low)
Meadows	13825812206	0.79	M	Medium - up to 25.49 d	TOC-2	Transit-Oriented Corridor (Low)
Meadows	13825812207	0.16	M	Medium - up to 25.49 d	TOC-2	Transit-Oriented Corridor (Low)
Meadows	13825812208	0.16	M	Medium - up to 25.49 d	TOC-2	Transit-Oriented Corridor (Low)
Meadows	13825812209	0.16	M	Medium - up to 25.49 d	TOC-2	Transit-Oriented Corridor (Low)
Meadows	13825812210	0.16	M	Medium - up to 25.49 d	TOC-2	Transit-Oriented Corridor (Low)
Meadows	13825812211	0.16	M	Medium - up to 25.49 d	TOC-2	Transit-Oriented Corridor (Low)
Meadows	13825812212	0.16	M	Medium - up to 25.49 d	TOC-2	Transit-Oriented Corridor (Low)
Meadows	13825812213	0.16	M	Medium - up to 25.49 d	TOC-2	Transit-Oriented Corridor (Low)
Meadows	13825812214	0.15	M	Medium - up to 25.49 d	TOC-2	Transit-Oriented Corridor (Low)
Meadows	13826502001	8.72	ML	Medium - Low - up to 8	NMX-U	Neighborhood Mixed Use
Meadows	13826502004	0.70	SC	Service Commercial	NMX-U	Neighborhood Mixed Use
Meadows	13826515003	1.40	SC	Service Commercial	NMX-U	Neighborhood Mixed Use
Meadows	13826515004	0.67	SC	Service Commercial	NMX-U	Neighborhood Mixed Use
Meadows	13826515005	0.56	SC	Service Commercial	NMX-U	Neighborhood Mixed Use
Meadows	13826515006	0.44	SC	Service Commercial	NMX-U	Neighborhood Mixed Use
Meadows	13826515007	0.11	SC	Service Commercial	NMX-U	Neighborhood Mixed Use
Meadows	13826515008	4.82	SC	Service Commercial	NMX-U	Neighborhood Mixed Use
Meadows	13826515009	0.11	SC	Service Commercial	NMX-U	Neighborhood Mixed Use
Meadows	13918201002	0.91	LI/R	Light Industrial / Resea	TOC-2	Transit-Oriented Corridor (Low)
Meadows	13918201003	1.47	LI/R	Light Industrial / Resea	TOC-2	Transit-Oriented Corridor (Low)
Meadows	13918302001	0.08	GC	General Commercial	TOD-2	Transit-Oriented Development (Low)
Meadows	13918302002	1.14	GC	General Commercial	TOD-2	Transit-Oriented Development (Low)
Meadows	13918302003	0.07	GC	General Commercial	TOD-2	Transit-Oriented Development (Low)
Meadows	13918310001	1.85	LI/R	Light Industrial / Resea	TOD-2	Transit-Oriented Development (Low)
Meadows	13918310002	0.07	M	Medium - up to 25.49 d	TOD-2	Transit-Oriented Development (Low)

21-0029

04/05/2021

Meadows	13918401001	0.60	M	Medium - up to 25.49 c	TOC-2	Transit-Oriented Corridor (Low)
Meadows	13918401002	0.85	SC	Service Commercial	TOC-2	Transit-Oriented Corridor (Low)
Meadows	13918402001	0.36	SC	Service Commercial	TOC-2	Transit-Oriented Corridor (Low)
Meadows	13918403002	0.66	GC	General Commercial	TOD-2	Transit-Oriented Development (Low)
Meadows	13918410009	5.07	LI/R	Light Industrial / Resea	TOD-2	Transit-Oriented Development (Low)
Meadows	13918410010	7.47	LI/R	Light Industrial / Resea	TOD-2	Transit-Oriented Development (Low)
Meadows	13918410012	33.48	M	Medium - up to 25.49 c	TOD-2	Transit-Oriented Development (Low)
Meadows	13919103002	1.17	GC	General Commercial	TOC-2	Transit-Oriented Corridor (Low)
Meadows	13919113001	0.36	GC	General Commercial	TOC-2	Transit-Oriented Corridor (Low)
Meadows	13919201001	0.23	SC	Service Commercial	TOD-2	Transit-Oriented Development (Low)
Meadows	13919201002	0.38	SC	Service Commercial	TOD-2	Transit-Oriented Development (Low)
Meadows	13919301001	0.89	SC	Service Commercial	TOD-2	Transit-Oriented Development (Low)
Meadows	13919301002	0.78	SC	Service Commercial	TOD-2	Transit-Oriented Development (Low)
Meadows	13919301004	0.17	SC	Service Commercial	TOD-2	Transit-Oriented Development (Low)
Meadows	13919301005	0.38	SC	Service Commercial	TOD-2	Transit-Oriented Development (Low)
Meadows	13919301006	1.01	SC	Service Commercial	TOD-2	Transit-Oriented Development (Low)
Meadows	13919301007	0.46	SC	Service Commercial	TOD-2	Transit-Oriented Development (Low)
Meadows	13919310001	0.23	ML	Medium - Low - up to 8	TOD-2	Transit-Oriented Development (Low)
Meadows	13919310002	0.09	ML	Medium - Low - up to 8	TOD-2	Transit-Oriented Development (Low)
Meadows	13919310003	0.09	ML	Medium - Low - up to 8	TOD-2	Transit-Oriented Development (Low)
Meadows	13919310004	0.09	ML	Medium - Low - up to 8	TOD-2	Transit-Oriented Development (Low)
Meadows	13919310005	0.09	ML	Medium - Low - up to 8	TOD-2	Transit-Oriented Development (Low)
Meadows	13919310006	0.09	ML	Medium - Low - up to 8	TOD-2	Transit-Oriented Development (Low)
Meadows	13919310007	0.09	ML	Medium - Low - up to 8	TOD-2	Transit-Oriented Development (Low)
Meadows	13919310008	0.09	ML	Medium - Low - up to 8	TOD-2	Transit-Oriented Development (Low)
Meadows	13919401003	0.67	SC	Service Commercial	TOD-2	Transit-Oriented Development (Low)
Meadows	13919401004	2.40	SC	Service Commercial	TOD-2	Transit-Oriented Development (Low)
Meadows	13919401006	0.52	SC	Service Commercial	TOD-2	Transit-Oriented Development (Low)
Meadows	13919611002	5.84	GC	General Commercial	TOC-2	Transit-Oriented Corridor (Low)
Meadows	13919611003	2.85	GC	General Commercial	TOC-2	Transit-Oriented Corridor (Low)
Meadows	13919611004	0.42	M	Medium - up to 25.49 c	TOC-2	Transit-Oriented Corridor (Low)
Meadows	13919701001	0.62	GC	General Commercial	TOC-2	Transit-Oriented Corridor (Low)
Meadows	13919701002	0.53	GC	General Commercial	TOC-2	Transit-Oriented Corridor (Low)
Meadows	13919703001	0.29	GC	General Commercial	TOC-2	Transit-Oriented Corridor (Low)

2110029

04/05/2021

Meadows	13919703002	0.78	GC	General Commercial	TOC-2	Transit-Oriented Corridor (Low)
Meadows	13919703003	0.64	R	Rural - up to 3.59 du/ac	TOC-2	Transit-Oriented Corridor (Low)
Meadows	13919703004	0.64	GC	General Commercial	TOC-2	Transit-Oriented Corridor (Low)
Meadows	13919703005	1.54	GC	General Commercial	TOC-2	Transit-Oriented Corridor (Low)
Meadows	13919703006	0.26	R	Rural - up to 3.59 du/ac	TOC-2	Transit-Oriented Corridor (Low)
Meadows	13919703007	0.63	GC	General Commercial	TOC-2	Transit-Oriented Corridor (Low)
Meadows	13919703008	0.40	GC	General Commercial	TOC-2	Transit-Oriented Corridor (Low)
Meadows	13919703011	0.27	GC	General Commercial	TOC-2	Transit-Oriented Corridor (Low)
Meadows	13919703031	0.26	R	Rural - up to 3.59 du/ac	TOC-2	Transit-Oriented Corridor (Low)
Meadows	13919703034	2.95	GC	General Commercial	TOC-2	Transit-Oriented Corridor (Low)
Meadows	13919704002	0.21	GC	General Commercial	TOC-2	Transit-Oriented Corridor (Low)
Meadows	13919704003	0.41	M	Medium - up to 25.49 c	TOC-2	Transit-Oriented Corridor (Low)
Meadows	13919704005	0.46	GC	General Commercial	TOC-2	Transit-Oriented Corridor (Low)
Meadows	13919704007	0.80	GC	General Commercial	TOC-2	Transit-Oriented Corridor (Low)
Meadows	13919704013	0.95	GC	General Commercial	TOC-2	Transit-Oriented Corridor (Low)
Meadows	13919812001	1.27	GC	General Commercial	NMX-U	Neighborhood Mixed Use
Meadows	13919812002	0.36	GC	General Commercial	NMX-U	Neighborhood Mixed Use
Meadows	13919812003	0.38	GC	General Commercial	NMX-U	Neighborhood Mixed Use
Meadows	13919812004	0.42	GC	General Commercial	NMX-U	Neighborhood Mixed Use
Meadows	13919812005	0.43	GC	General Commercial	NMX-U	Neighborhood Mixed Use
Meadows	13919812006	0.37	GC	General Commercial	NMX-U	Neighborhood Mixed Use
Meadows	13919812007	0.40	GC	General Commercial	NMX-U	Neighborhood Mixed Use
Meadows	13919812008	0.23	GC	General Commercial	NMX-U	Neighborhood Mixed Use
Meadows	13919812009	0.20	GC	General Commercial	NMX-U	Neighborhood Mixed Use
Meadows	13919812010	0.41	GC	General Commercial	NMX-U	Neighborhood Mixed Use
Meadows	13919812011	0.44	LI/R	Light Industrial / Resea	NMX-U	Neighborhood Mixed Use
Meadows	13919812012	0.44	LI/R	Light Industrial / Resea	NMX-U	Neighborhood Mixed Use
Meadows	13919812013	0.40	LI/R	Light Industrial / Resea	NMX-U	Neighborhood Mixed Use
Meadows	13919812016	0.94	GC	General Commercial	TOC-2	Transit-Oriented Corridor (Low)
Meadows	13919812017	0.47	GC	General Commercial	TOC-2	Transit-Oriented Corridor (Low)
Meadows	13919812018	0.47	GC	General Commercial	TOC-2	Transit-Oriented Corridor (Low)
Meadows	13919812019	1.25	GC	General Commercial	TOC-2	Transit-Oriented Corridor (Low)
Meadows	13919812020	0.31	GC	General Commercial	TOC-2	Transit-Oriented Corridor (Low)
Meadows	13919812021	0.30	GC	General Commercial	TOC-2	Transit-Oriented Corridor (Low)

21-10029

04/05/21

Meadows	13919812022	0.44	GC	General Commercial	TOC-2	Transit-Oriented Corridor (Low)
Meadows	13919812023	0.44	GC	General Commercial	TOC-2	Transit-Oriented Corridor (Low)
Meadows	13919812024	0.42	GC	General Commercial	TOC-2	Transit-Oriented Corridor (Low)
Meadows	13919812025	0.42	GC	General Commercial	TOC-2	Transit-Oriented Corridor (Low)
Meadows	13919812058	1.07	H	High - 25+ du/ac	TOC-2	Transit-Oriented Corridor (Low)
Meadows	13920404001	0.32	GC	General Commercial	NMX-U	Neighborhood Mixed Use
Meadows	13920410001	0.82	GC	General Commercial	NMX-U	Neighborhood Mixed Use
Meadows	13920410002	0.93	GC	General Commercial	NMX-U	Neighborhood Mixed Use
Meadows	13920410003	0.69	GC	General Commercial	NMX-U	Neighborhood Mixed Use
Meadows	13929111001	0.33	SC	Service Commercial	NMX-U	Neighborhood Mixed Use
Meadows	13929111002	0.15	O	Office	NMX-U	Neighborhood Mixed Use
Meadows	13929111003	0.15	O	Office	NMX-U	Neighborhood Mixed Use
Meadows	13929111004	0.17	O	Office	NMX-U	Neighborhood Mixed Use
Meadows	13929301001	0.46	SC	Service Commercial	TOD-2	Transit-Oriented Development (Low)
Meadows	13929301004	1.99	PF	Public Facility	TOD-2	Transit-Oriented Development (Low)
Meadows	13929301005	1.99	PF	Public Facility	TOD-2	Transit-Oriented Development (Low)
Meadows	13929301006	3.86	PF	Public Facility	TOD-2	Transit-Oriented Development (Low)
Meadows	13929310002	9.96	SC	Service Commercial	TOD-2	Transit-Oriented Development (Low)
Meadows	13929310003	0.72	SC	Service Commercial	TOD-2	Transit-Oriented Development (Low)
Meadows	13929310004	1.38	SC	Service Commercial	TOD-2	Transit-Oriented Development (Low)
Meadows	13929701003	0.96	SC	Service Commercial	TOD-2	Transit-Oriented Development (Low)
Meadows	13929701004	0.57	SC	Service Commercial	TOD-2	Transit-Oriented Development (Low)
Meadows	13929703001	0.94	SC	Service Commercial	TOD-2	Transit-Oriented Development (Low)
Meadows	13929703002	6.42	SC	Service Commercial	TOD-2	Transit-Oriented Development (Low)
Meadows	13929703003	0.35	SC	Service Commercial	TOD-2	Transit-Oriented Development (Low)
Meadows	13930301001	0.61	SC	Service Commercial	TOD-2	Transit-Oriented Development (Low)
Meadows	13930301002	1.99	SC	Service Commercial	TOD-2	Transit-Oriented Development (Low)
Meadows	13930301003	0.46	SC	Service Commercial	TOD-2	Transit-Oriented Development (Low)
Meadows	13930301004	0.47	SC	Service Commercial	TOD-2	Transit-Oriented Development (Low)
Meadows	13930301005	1.49	SC	Service Commercial	TOD-2	Transit-Oriented Development (Low)
Meadows	13930301006	7.30	GC	General Commercial	TOD-2	Transit-Oriented Development (Low)
Meadows	13930301007	0.92	GC	General Commercial	TOD-2	Transit-Oriented Development (Low)
Meadows	13930514042	0.14	O	Office	NMX-U	Neighborhood Mixed Use
Meadows	13930514043	0.15	O	Office	NMX-U	Neighborhood Mixed Use

21-0029

04/05/2021

Meadows	13930514044	0.15	O	Office	NMX-U	Neighborhood Mixed Use
Meadows	13930515001	0.16	O	Office	NMX-U	Neighborhood Mixed Use
Rancho	12525512001	11.08	SC	Service Commercial	NMX-U	Neighborhood Mixed Use
Rancho	12525614003	9.07	SC	Service Commercial	NMX-U	Neighborhood Mixed Use
Rancho	12525614005	0.00	SC	Service Commercial	NMX-U	Neighborhood Mixed Use
Rancho	12525614006	0.08	SC	Service Commercial	NMX-U	Neighborhood Mixed Use
Rancho	12525614007	0.79	SC	Service Commercial	NMX-U	Neighborhood Mixed Use
Rancho	12525614008	0.88	SC	Service Commercial	NMX-U	Neighborhood Mixed Use
Rancho	12525614009	0.76	SC	Service Commercial	NMX-U	Neighborhood Mixed Use
Rancho	12525614010	13.67	SC	Service Commercial	NMX-U	Neighborhood Mixed Use
Rancho	12534501003	9.45	GC	General Commercial	NMX-U	Neighborhood Mixed Use
Rancho	12534501008	9.60	GC	General Commercial	NMX-U	Neighborhood Mixed Use
Rancho	12534501008	3.34	SC	Service Commercial	NMX-U	Neighborhood Mixed Use
Rancho	12534502006	1.68	SC	Service Commercial	NMX-U	Neighborhood Mixed Use
Rancho	12534515001	0.48	SC	Service Commercial	NMX-U	Neighborhood Mixed Use
Rancho	12534515002	5.35	SC	Service Commercial	NMX-U	Neighborhood Mixed Use
Rancho	12534515003	3.52	SC	Service Commercial	NMX-U	Neighborhood Mixed Use
Rancho	12534515004	1.36	SC	Service Commercial	NMX-U	Neighborhood Mixed Use
Rancho	12534515006	0.71	SC	Service Commercial	NMX-U	Neighborhood Mixed Use
Rancho	12534515009	0.69	SC	Service Commercial	NMX-U	Neighborhood Mixed Use
Rancho	12534515010	1.52	SC	Service Commercial	NMX-U	Neighborhood Mixed Use
Rancho	12534516001	1.39	SC	Service Commercial	NMX-U	Neighborhood Mixed Use
Rancho	12534712002	4.98	GC	General Commercial	TOD-2	Transit-Oriented Development (Low)
Rancho	12534712004	0.92	GC	General Commercial	TOD-2	Transit-Oriented Development (Low)
Rancho	12534712006	0.73	GC	General Commercial	TOD-2	Transit-Oriented Development (Low)
Rancho	12534712007	0.75	GC	General Commercial	TOD-2	Transit-Oriented Development (Low)
Rancho	12534712009	0.75	GC	General Commercial	TOD-2	Transit-Oriented Development (Low)
Rancho	12534712013	0.84	GC	General Commercial	TOD-2	Transit-Oriented Development (Low)
Rancho	12534712014	0.74	GC	General Commercial	TOD-2	Transit-Oriented Development (Low)
Rancho	12534712015	0.70	GC	General Commercial	TOD-2	Transit-Oriented Development (Low)
Rancho	12534712019	0.03	GC	General Commercial	TOD-2	Transit-Oriented Development (Low)
Rancho	12534712022	0.03	GC	General Commercial	TOD-2	Transit-Oriented Development (Low)
Rancho	12534712024	0.03	GC	General Commercial	TOD-2	Transit-Oriented Development (Low)
Rancho	12534712025	0.60	GC	General Commercial	TOD-2	Transit-Oriented Development (Low)

21-0029

04/15/2021

Rancho	12534712027	0.03	GC	General Commercial	TOD-2	Transit-Oriented Development (Low)
Rancho	12534712030	0.03	GC	General Commercial	TOD-2	Transit-Oriented Development (Low)
Rancho	12534712031	0.03	GC	General Commercial	TOD-2	Transit-Oriented Development (Low)
Rancho	12534712032	0.03	GC	General Commercial	TOD-2	Transit-Oriented Development (Low)
Rancho	12534712033	0.66	GC	General Commercial	TOD-2	Transit-Oriented Development (Low)
Rancho	12534712034	0.03	GC	General Commercial	TOD-2	Transit-Oriented Development (Low)
Rancho	12534801002	1.99	GC	General Commercial	TOD-2	Transit-Oriented Development (Low)
Rancho	12534801003	34.11	GC	General Commercial	TOD-2	Transit-Oriented Development (Low)
Rancho	12534801003	3.38	SC	Service Commercial	TOD-2	Transit-Oriented Development (Low)
Rancho	12535401020	15.24	GC	General Commercial	TOD-2	Transit-Oriented Development (Low)
Rancho	13801212009	0.80	SC	Service Commercial	NMX-U	Neighborhood Mixed Use
Rancho	13801219003	0.96	5C	Service Commercial	NMX-U	Neighborhood Mixed Use
Rancho	13801219004	6.77	5C	Service Commercial	NMX-U	Neighborhood Mixed Use
Rancho	13801219005	0.68	5C	Service Commercial	NMX-U	Neighborhood Mixed Use
Rancho	13801219006	0.73	SC	Service Commercial	NMX-U	Neighborhood Mixed Use
Rancho	13801301013	0.64	SC	Service Commercial	NMX-U	Neighborhood Mixed Use
Rancho	13801312002	5.56	SC	Service Commercial	NMX-U	Neighborhood Mixed Use
Rancho	13801312003	0.64	SC	Service Commercial	NMX-U	Neighborhood Mixed Use
Rancho	13801312004	0.65	SC	Service Commercial	NMX-U	Neighborhood Mixed Use
Rancho	13801312005	0.60	SC	Service Commercial	NMX-U	Neighborhood Mixed Use
Rancho	13801312006	0.54	SC	Service Commercial	NMX-U	Neighborhood Mixed Use
Rancho	13801619002	5.90	SC	Service Commercial	TOD-2	Transit-Oriented Development (Low)
Rancho	13801619003	0.91	SC	Service Commercial	TOD-2	Transit-Oriented Development (Low)
Rancho	13801619005	1.90	SC	Service Commercial	TOD-2	Transit-Oriented Development (Low)
Rancho	13801619006	0.67	SC	Service Commercial	TOD-2	Transit-Oriented Development (Low)
Rancho	13801619007	1.38	SC	Service Commercial	TOD-2	Transit-Oriented Development (Low)
Rancho	13801619010	0.48	SC	Service Commercial	TOD-2	Transit-Oriented Development (Low)
Rancho	13801619011	1.18	SC	Service Commercial	TOD-2	Transit-Oriented Development (Low)
Rancho	13801701021	1.67	SC	Service Commercial	TOD-2	Transit-Oriented Development (Low)
Rancho	13801701029	1.50	SC	Service Commercial	TOD-2	Transit-Oriented Development (Low)
Rancho	13801712001	0.39	SC	Service Commercial	TOD-2	Transit-Oriented Development (Low)
Rancho	13801712002	1.18	SC	Service Commercial	TOD-2	Transit-Oriented Development (Low)
Rancho	13801712003	2.85	SC	Service Commercial	TOD-2	Transit-Oriented Development (Low)
Rancho	13801712004	0.44	SC	Service Commercial	TOD-2	Transit-Oriented Development (Low)

21-0029

04/05/2021

Rancho	13801712005	0.43	SC	Service Commercial	TOD-2	Transit-Oriented Development (Low)
Rancho	13801712006	4.25	SC	Service Commercial	TOD-2	Transit-Oriented Development (Low)
Rancho	13801712007	0.59	SC	Service Commercial	TOD-2	Transit-Oriented Development (Low)
Rancho	13801712008	0.27	SC	Service Commercial	TOD-2	Transit-Oriented Development (Low)
Rancho	13802101003	1.25	GC	General Commercial	TOD-2	Transit-Oriented Development (Low)
Rancho	13802101004	1.22	GC	General Commercial	TOD-2	Transit-Oriented Development (Low)
Rancho	13802101005	1.22	GC	General Commercial	TOD-2	Transit-Oriented Development (Low)
Rancho	13802101006	0.69	GC	General Commercial	TOD-2	Transit-Oriented Development (Low)
Rancho	13802101007	0.69	GC	General Commercial	TOC-2	Transit-Oriented Corridor (Low)
Rancho	13802101008	2.06	GC	General Commercial	TOC-2	Transit-Oriented Corridor (Low)
Rancho	13802101009	1.38	GC	General Commercial	TOC-2	Transit-Oriented Corridor (Low)
Rancho	13802101011	0.64	GC	General Commercial	TOC-2	Transit-Oriented Corridor (Low)
Rancho	13802101012	0.58	SC	Service Commercial	TOC-2	Transit-Oriented Corridor (Low)
Rancho	13802101017	0.76	SC	Service Commercial	TOD-2	Transit-Oriented Development (Low)
Rancho	13802102004	2.01	GC	General Commercial	TOC-2	Transit-Oriented Corridor (Low)
Rancho	13802102014	2.56	GC	General Commercial	TOC-2	Transit-Oriented Corridor (Low)
Rancho	13802111002	2.66	GC	General Commercial	TOD-2	Transit-Oriented Development (Low)
Rancho	13802111003	3.35	GC	General Commercial	TOD-2	Transit-Oriented Development (Low)
Rancho	13802113001	6.50	SC	Service Commercial	TOC-2	Transit-Oriented Corridor (Low)
Rancho	13802202010	0.43	L	Low - up to 5.49	TOC-2	Transit-Oriented Corridor (Low)
Rancho	13802202012	0.59	SC	Service Commercial	TOC-2	Transit-Oriented Corridor (Low)
Rancho	13802202013	0.57	SC	Service Commercial	TOC-2	Transit-Oriented Corridor (Low)
Rancho	13802202014	3.32	SC	Service Commercial	TOC-2	Transit-Oriented Corridor (Low)
Rancho	13802202015	1.18	SC	Service Commercial	TOC-2	Transit-Oriented Corridor (Low)
Rancho	13802202016	1.18	GC	General Commercial	TOC-2	Transit-Oriented Corridor (Low)
Rancho	13802202017	1.35	SC	Service Commercial	TOC-2	Transit-Oriented Corridor (Low)
Rancho	13802203003	1.00	SC	Service Commercial	TOC-2	Transit-Oriented Corridor (Low)
Rancho	13802204001	1.01	SC	Service Commercial	TOD-2	Transit-Oriented Development (Low)
Rancho	13802213003	0.79	SC	Service Commercial	TOC-2	Transit-Oriented Corridor (Low)
Rancho	13802213005	0.44	SC	Service Commercial	TOC-2	Transit-Oriented Corridor (Low)
Rancho	13802213006	0.39	SC	Service Commercial	TOC-2	Transit-Oriented Corridor (Low)
Rancho	13802213007	0.52	SC	Service Commercial	TOC-2	Transit-Oriented Corridor (Low)
Rancho	13802213008	0.66	SC	Service Commercial	TOC-2	Transit-Oriented Corridor (Low)
Rancho	13802213010	0.32	SC	Service Commercial	TOC-2	Transit-Oriented Corridor (Low)

2116029

04/05/2021

Rancho	13802213011	0.42	SC	Service Commercial	TOC-2	Transit-Oriented Corridor (Low)
Rancho	13802213012	0.60	SC	Service Commercial	TOC-2	Transit-Oriented Corridor (Low)
Rancho	13802213014	0.49	SC	Service Commercial	TOC-2	Transit-Oriented Corridor (Low)
Rancho	13802213015	0.72	SC	Service Commercial	TOC-2	Transit-Oriented Corridor (Low)
Rancho	13802214002	2.41	SC	Service Commercial	TOC-2	Transit-Oriented Corridor (Low)
Rancho	13802214008	0.53	SC	Service Commercial	TOC-2	Transit-Oriented Corridor (Low)
Rancho	13802214012	0.48	SC	Service Commercial	TOC-2	Transit-Oriented Corridor (Low)
Rancho	13802214013	0.47	SC	Service Commercial	TOC-2	Transit-Oriented Corridor (Low)
Rancho	13802601001	22.41	SC	Service Commercial	TOD-2	Transit-Oriented Development (Low)
Rancho	13802601002	1.94	SC	Service Commercial	TOD-2	Transit-Oriented Development (Low)
Rancho	13802601003	1.64	SC	Service Commercial	TOD-2	Transit-Oriented Development (Low)
Rancho	13802602001	0.38	SC	Service Commercial	TOC-2	Transit-Oriented Corridor (Low)
Rancho	13802611002	12.74	SC	Service Commercial	NMX-U	Neighborhood Mixed Use
Rancho	13802611003	1.25	SC	Service Commercial	TOD-2	Transit-Oriented Development (Low)
Rancho	13802611005	0.54	SC	Service Commercial	NMX-U	Neighborhood Mixed Use
Rancho	13802611006	1.80	SC	Service Commercial	NMX-U	Neighborhood Mixed Use
Rancho	13802701003	4.99	SC	Service Commercial	TOC-2	Transit-Oriented Corridor (Low)
Rancho	13802701004	2.94	SC	Service Commercial	TOC-2	Transit-Oriented Corridor (Low)
Rancho	13802701005	0.64	SC	Service Commercial	TOC-2	Transit-Oriented Corridor (Low)
Rancho	13802701006	0.62	SC	Service Commercial	TOC-2	Transit-Oriented Corridor (Low)
Rancho	13802701007	0.58	SC	Service Commercial	TOC-2	Transit-Oriented Corridor (Low)
Rancho	13802701008	0.84	SC	Service Commercial	TOC-2	Transit-Oriented Corridor (Low)
Rancho	13802712005	0.63	SC	Service Commercial	TOC-2	Transit-Oriented Corridor (Low)
Rancho	13802712006	0.89	SC	Service Commercial	TOC-2	Transit-Oriented Corridor (Low)
Rancho	13802712009	0.97	SC	Service Commercial	TOC-2	Transit-Oriented Corridor (Low)
Rancho	13802712010	1.56	SC	Service Commercial	TOC-2	Transit-Oriented Corridor (Low)
Rancho	13802712011	1.08	SC	Service Commercial	TOC-2	Transit-Oriented Corridor (Low)
Rancho	13802712012	1.45	SC	Service Commercial	TOC-2	Transit-Oriented Corridor (Low)
Rancho	13802712013	0.01	SC	Service Commercial	TOC-2	Transit-Oriented Corridor (Low)
Rancho	13802801003	0.40	DR	Desert Rural - up to 2.4	TOC-2	Transit-Oriented Corridor (Low)
Rancho	13802803001	3.03	GC	General Commercial	TOC-2	Transit-Oriented Corridor (Low)
Rancho	13802814003	1.87	SC	Service Commercial	TOC-2	Transit-Oriented Corridor (Low)
Rancho	13802814004	0.65	SC	Service Commercial	TOC-2	Transit-Oriented Corridor (Low)
Rancho	13802814006	1.63	GC	General Commercial	TOC-2	Transit-Oriented Corridor (Low)

2140029

04/06/2021

Rancho	13802814009	0.54	SC	Service Commercial	TOC-2	Transit-Oriented Corridor (Low)
Rancho	13802814011	0.57	SC	Service Commercial	TOC-2	Transit-Oriented Corridor (Low)
Rancho	13802814013	0.57	SC	Service Commercial	TOC-2	Transit-Oriented Corridor (Low)
Rancho	13802814014	0.69	SC	Service Commercial	TOC-2	Transit-Oriented Corridor (Low)
Rancho	13802814019	3.37	GC	General Commercial	TOC-2	Transit-Oriented Corridor (Low)
Rancho	13802814023	0.65	GC	General Commercial	TOC-2	Transit-Oriented Corridor (Low)
Rancho	13802814025	1.20	GC	General Commercial	TOC-2	Transit-Oriented Corridor (Low)
Rancho	13802814027	0.62	GC	General Commercial	TOC-2	Transit-Oriented Corridor (Low)
Rancho	13802814028	0.85	GC	General Commercial	TOC-2	Transit-Oriented Corridor (Low)
Rancho	13802814029	0.50	GC	General Commercial	TOC-2	Transit-Oriented Corridor (Low)
Rancho	13802814032	1.53	SC	Service Commercial	TOC-2	Transit-Oriented Corridor (Low)
Rancho	13802814035	0.65	SC	Service Commercial	TOC-2	Transit-Oriented Corridor (Low)
Rancho	13802814036	0.52	GC	General Commercial	TOC-2	Transit-Oriented Corridor (Low)
Rancho	13802814037	0.19	GC	General Commercial	TOC-2	Transit-Oriented Corridor (Low)
Rancho	13802814038	1.08	SC	Service Commercial	TOC-2	Transit-Oriented Corridor (Low)
Rancho	13803510005	0.84	PF	Public Facility	TOD-2	Transit-Oriented Development (Low)
Rancho	13803510006	0.83	PF	Public Facility	TOD-2	Transit-Oriented Development (Low)
Rancho	13810804003	0.50	SC	Service Commercial	NMX-U	Neighborhood Mixed Use
Rancho	13810816002	0.71	SC	Service Commercial	NMX-U	Neighborhood Mixed Use
Rancho	13810816003	0.51	SC	Service Commercial	NMX-U	Neighborhood Mixed Use
Rancho	13810816004	1.96	SC	Service Commercial	NMX-U	Neighborhood Mixed Use
Rancho	13810816005	0.88	SC	Service Commercial	NMX-U	Neighborhood Mixed Use
Rancho	13810816007	4.34	SC	Service Commercial	NMX-U	Neighborhood Mixed Use
Rancho	13810816008	0.46	SC	Service Commercial	NMX-U	Neighborhood Mixed Use
Rancho	13811405001	0.84	SC	Service Commercial	NMX-U	Neighborhood Mixed Use
Rancho	13811405004	0.97	SC	Service Commercial	NMX-U	Neighborhood Mixed Use
Rancho	13811405005	0.63	DR	Desert Rural - up to 2.4	NMX-U	Neighborhood Mixed Use
Rancho	13811405006	0.31	SC	Service Commercial	NMX-U	Neighborhood Mixed Use
Rancho	13811405007	0.46	SC	Service Commercial	NMX-U	Neighborhood Mixed Use
Rancho	13811405008	2.83	PF	Public Facility	NMX-U	Neighborhood Mixed Use
Rancho	13811502003	5.06	SC	Service Commercial	TOC-2	Transit-Oriented Corridor (Low)
Rancho	13812101004	3.52	SC	Service Commercial	TOC-2	Transit-Oriented Corridor (Low)
Rancho	13812101005	2.10	SC	Service Commercial	TOC-2	Transit-Oriented Corridor (Low)
Rancho	13812102003	8.41	GC	General Commercial	TOC-2	Transit-Oriented Corridor (Low)

2140029

04/05/2021

Rancho	13812110003	0.63	LI/R	Light Industrial / Resea	TOC-2	Transit-Oriented Corridor (Low)
Rancho	13812110004	1.89	SC	Service Commercial	TOC-2	Transit-Oriented Corridor (Low)
Rancho	13812110005	0.63	SC	Service Commercial	TOC-2	Transit-Oriented Corridor (Low)
Rancho	13812110012	1.40	SC	Service Commercial	TOC-2	Transit-Oriented Corridor (Low)
Rancho	13812110013	1.40	SC	Service Commercial	TOC-2	Transit-Oriented Corridor (Low)
Rancho	13812110014	1.40	SC	Service Commercial	TOC-2	Transit-Oriented Corridor (Low)
Rancho	13812110015	1.40	SC	Service Commercial	TOC-2	Transit-Oriented Corridor (Low)
Rancho	13812110049	0.22	GC	General Commercial	TOC-2	Transit-Oriented Corridor (Low)
Rancho	13812111003	0.51	SC	Service Commercial	TOC-2	Transit-Oriented Corridor (Low)
Rancho	13812111004	0.63	SC	Service Commercial	TOC-2	Transit-Oriented Corridor (Low)
Rancho	13812111005	0.80	SC	Service Commercial	TOC-2	Transit-Oriented Corridor (Low)
Rancho	13812202003	0.48	SC	Service Commercial	TOC-2	Transit-Oriented Corridor (Low)
Rancho	13812202004	0.69	SC	Service Commercial	TOC-2	Transit-Oriented Corridor (Low)
Rancho	13812210036	5.87	SC	Service Commercial	TOC-2	Transit-Oriented Corridor (Low)
Rancho	13812301002	0.30	GC	General Commercial	TOC-2	Transit-Oriented Corridor (Low)
Rancho	13812301003	2.59	GC	General Commercial	TOC-2	Transit-Oriented Corridor (Low)
Rancho	13812301004	0.18	GC	General Commercial	TOC-2	Transit-Oriented Corridor (Low)
Rancho	13812301014	1.10	GC	General Commercial	TOC-2	Transit-Oriented Corridor (Low)
Rancho	13812301016	1.02	GC	General Commercial	TOC-2	Transit-Oriented Corridor (Low)
Rancho	13812301017	1.37	SC	Service Commercial	TOC-2	Transit-Oriented Corridor (Low)
Rancho	13812301018	1.93	GC	General Commercial	TOC-2	Transit-Oriented Corridor (Low)
Rancho	13812301019	1.96	GC	General Commercial	TOC-2	Transit-Oriented Corridor (Low)
Rancho	13812701001	0.85	GC	General Commercial	TOC-2	Transit-Oriented Corridor (Low)
Rancho	13812702001	0.98	GC	General Commercial	TOC-2	Transit-Oriented Corridor (Low)
Rancho	13812710045	1.47	GC	General Commercial	TOC-2	Transit-Oriented Corridor (Low)
Rancho	13812710046	1.25	GC	General Commercial	TOC-2	Transit-Oriented Corridor (Low)
Rancho	13812710047	0.81	DR	Desert Rural - up to 2.4	TOC-2	Transit-Oriented Corridor (Low)
Rancho	13812710048	0.80	DR	Desert Rural - up to 2.4	TOC-2	Transit-Oriented Corridor (Low)
Rancho	13812710055	1.12	GC	General Commercial	TOC-2	Transit-Oriented Corridor (Low)
Rancho	13812710057	0.49	GC	General Commercial	TOC-2	Transit-Oriented Corridor (Low)
Rancho	13812710097	0.49	GC	General Commercial	TOC-2	Transit-Oriented Corridor (Low)
Rancho	13812801001	1.77	GC	General Commercial	TOC-2	Transit-Oriented Corridor (Low)
Rancho	13812801002	1.74	GC	General Commercial	TOC-2	Transit-Oriented Corridor (Low)
Rancho	13812801003	0.66	GC	General Commercial	TOC-2	Transit-Oriented Corridor (Low)

2146029

04/05/2021

Rancho	13812801006	0.69	GC	General Commercial	TOC-2	Transit-Oriented Corridor (Low)
Rancho	13812801007	2.14	GC	General Commercial	TOC-2	Transit-Oriented Corridor (Low)
Rancho	13812801009	1.26	GC	General Commercial	TOD-2	Transit-Oriented Development (Low)
Rancho	13812801011	0.50	GC	General Commercial	TOD-2	Transit-Oriented Development (Low)
Rancho	13812801012	0.70	GC	General Commercial	TOD-2	Transit-Oriented Development (Low)
Rancho	13812801013	0.71	GC	General Commercial	TOD-2	Transit-Oriented Development (Low)
Rancho	13812801014	0.65	GC	General Commercial	TOD-2	Transit-Oriented Development (Low)
Rancho	13812801015	0.67	GC	General Commercial	TOD-2	Transit-Oriented Development (Low)
Rancho	13812801016	1.36	GC	General Commercial	TOD-2	Transit-Oriented Development (Low)
Rancho	13812802001	1.21	GC	General Commercial	TOC-2	Transit-Oriented Corridor (Low)
Rancho	13812810002	0.49	GC	General Commercial	TOC-2	Transit-Oriented Corridor (Low)
Rancho	13812810003	0.49	GC	General Commercial	TOC-2	Transit-Oriented Corridor (Low)
Rancho	13812810004	0.49	GC	General Commercial	TOC-2	Transit-Oriented Corridor (Low)
Rancho	13812810005	0.48	GC	General Commercial	TOC-2	Transit-Oriented Corridor (Low)
Rancho	13812810039	1.03	GC	General Commercial	TOD-2	Transit-Oriented Development (Low)
Rancho	13812810040	1.03	GC	General Commercial	TOD-2	Transit-Oriented Development (Low)
Rancho	13812810041	4.00	GC	General Commercial	TOD-2	Transit-Oriented Development (Low)
Rancho	13812810042	3.07	GC	General Commercial	TOD-2	Transit-Oriented Development (Low)
Rancho	13812810043	0.40	GC	General Commercial	TOD-2	Transit-Oriented Development (Low)
Rancho	13812810044	0.49	GC	General Commercial	TOD-2	Transit-Oriented Development (Low)
Rancho	13812810045	0.47	GC	General Commercial	TOD-2	Transit-Oriented Development (Low)
Rancho	13812810046	0.09	GC	General Commercial	TOD-2	Transit-Oriented Development (Low)
Rancho	13812810047	2.08	GC	General Commercial	TOD-2	Transit-Oriented Development (Low)
Rancho	13812813001	8.43	GC	General Commercial	TOD-2	Transit-Oriented Development (Low)
Tule Springs	12524701037	3.89	ML	Medium - Low - up to 8	NMX-U	Neighborhood Mixed Use
Tule Springs	12524701037	13.60	PF	Public Facility	NMX-U	Neighborhood Mixed Use
Tule Springs	12524701041	9.32	M	Medium - up to 25.49 d	NMX-U	Neighborhood Mixed Use
Tule Springs	12524811002	13.99	SC	Service Commercial	NMX-U	Neighborhood Mixed Use
Tule Springs	12524811003	21.02	SC	Service Commercial	NMX-U	Neighborhood Mixed Use
West Las Vegas	13919705001	21.99	SC	Service Commercial	NMX-U	Neighborhood Mixed Use
West Las Vegas	13920411004	1.08	SC	Service Commercial	NMX-U	Neighborhood Mixed Use
West Las Vegas	13920411005	0.46	SC	Service Commercial	NMX-U	Neighborhood Mixed Use
West Las Vegas	13920411015	16.96	M	Medium - up to 25.49 d	NMX-U	Neighborhood Mixed Use
West Las Vegas	13921102004	0.44	MXU	Mixed Use (L,ML,M,H,C	NMX-U	Neighborhood Mixed Use

21-0029

04/05/2021

West Las Vegas	13921102005	0.44	MXU	Mixed Use (L,ML,M,H,C)	NMX-U	Neighborhood Mixed Use
West Las Vegas	13921102014	0.93	MXU	Mixed Use (L,ML,M,H,C)	NMX-U	Neighborhood Mixed Use
West Las Vegas	13921313006	0.87	LI/R	Light Industrial / Resea	TOD-2	Transit-Oriented Development (Low)
West Las Vegas	13921313010	5.30	LI/R	Light Industrial / Resea	TOD-2	Transit-Oriented Development (Low)
West Las Vegas	13921313021	3.33	LI/R	Light Industrial / Resea	TOD-2	Transit-Oriented Development (Low)
West Las Vegas	13921313022	2.37	LI/R	Light Industrial / Resea	TOD-2	Transit-Oriented Development (Low)
West Las Vegas	13921313024	0.72	LI/R	Light Industrial / Resea	TOD-2	Transit-Oriented Development (Low)
West Las Vegas	13921313025	1.76	LI/R	Light Industrial / Resea	TOD-2	Transit-Oriented Development (Low)
West Las Vegas	13921313026	1.09	LI/R	Light Industrial / Resea	TOD-2	Transit-Oriented Development (Low)
West Las Vegas	13921313027	0.86	LI/R	Light Industrial / Resea	TOD-2	Transit-Oriented Development (Low)
West Las Vegas	13921510001	0.59	SC	Service Commercial	NMX-U	Neighborhood Mixed Use
West Las Vegas	13921510002	0.66	SC	Service Commercial	NMX-U	Neighborhood Mixed Use
West Las Vegas	13921510003	0.33	SC	Service Commercial	NMX-U	Neighborhood Mixed Use
West Las Vegas	13921510004	0.19	SC	Service Commercial	NMX-U	Neighborhood Mixed Use
West Las Vegas	13921510074	0.23	PF	Public Facility	NMX-U	Neighborhood Mixed Use
West Las Vegas	13921510075	0.12	GC	General Commercial	NMX-U	Neighborhood Mixed Use
West Las Vegas	13921510076	0.12	GC	General Commercial	NMX-U	Neighborhood Mixed Use
West Las Vegas	13921510077	0.09	GC	General Commercial	NMX-U	Neighborhood Mixed Use
West Las Vegas	13921510078	0.32	MXU	Mixed Use (L,ML,M,H,C)	TOC-2	Transit-Oriented Corridor (Low)
West Las Vegas	13921510079	0.34	MLA	Medium - Low Attache	TOC-2	Transit-Oriented Corridor (Low)
West Las Vegas	13921510146	0.07	MXU	Mixed Use (L,ML,M,H,C)	TOC-2	Transit-Oriented Corridor (Low)
West Las Vegas	13921510221	0.12	MLA	Medium - Low Attache	TOC-2	Transit-Oriented Corridor (Low)
West Las Vegas	13921510222	0.14	MLA	Medium - Low Attache	TOC-2	Transit-Oriented Corridor (Low)
West Las Vegas	13921510223	0.25	MXU	Mixed Use (L,ML,M,H,C)	TOC-2	Transit-Oriented Corridor (Low)
West Las Vegas	13921510224	0.07	MXU	Mixed Use (L,ML,M,H,C)	TOC-2	Transit-Oriented Corridor (Low)
West Las Vegas	13921510325	0.13	MXU	Mixed Use (L,ML,M,H,C)	TOC-2	Transit-Oriented Corridor (Low)
West Las Vegas	13921510326	0.12	MXU	Mixed Use (L,ML,M,H,C)	TOC-2	Transit-Oriented Corridor (Low)
West Las Vegas	13921601012	0.58	C	Commercial (O,SC,GC)	TOD-2	Transit-Oriented Development (Low)
West Las Vegas	13921601013	0.26	SC	Service Commercial	TOD-2	Transit-Oriented Development (Low)
West Las Vegas	13921610001	0.33	MXU	Mixed Use (L,ML,M,H,C)	TOC-2	Transit-Oriented Corridor (Low)
West Las Vegas	13921610067	0.13	MLA	Medium - Low Attache	TOC-2	Transit-Oriented Corridor (Low)
West Las Vegas	13921610068	0.19	MLA	Medium - Low Attache	TOC-2	Transit-Oriented Corridor (Low)
West Las Vegas	13921610069	0.19	MLA	Medium - Low Attache	TOC-2	Transit-Oriented Corridor (Low)
West Las Vegas	13921610070	0.32	MXU	Mixed Use (L,ML,M,H,C)	TOC-2	Transit-Oriented Corridor (Low)

2140029

04/05/21

West Las Vegas	13921610071	0.63	MXU	Mixed Use (L,ML,M,H,C)	TOC-2	Transit-Oriented Corridor (Low)
West Las Vegas	13921610138	0.19	MXU	Mixed Use (L,ML,M,H,C)	TOC-2	Transit-Oriented Corridor (Low)
West Las Vegas	13921610213	0.19	MLA	Medium - Low Attache	TOC-2	Transit-Oriented Corridor (Low)
West Las Vegas	13921610214	0.06	MLA	Medium - Low Attache	TOC-2	Transit-Oriented Corridor (Low)
West Las Vegas	13921610215	0.12	MXU	Mixed Use (L,ML,M,H,C)	TOC-2	Transit-Oriented Corridor (Low)
West Las Vegas	13921610293	0.38	C	Commercial (O,SC,GC)	TOD-2	Transit-Oriented Development (Low)
West Las Vegas	13921610328	0.18	MXU	Mixed Use (L,ML,M,H,C)	TOC-2	Transit-Oriented Corridor (Low)
West Las Vegas	13921610342	0.14	MLA	Medium - Low Attache	TOD-2	Transit-Oriented Development (Low)
West Las Vegas	13921610343	0.12	MLA	Medium - Low Attache	TOD-2	Transit-Oriented Development (Low)
West Las Vegas	13921613003	0.41	SC	Service Commercial	TOD-2	Transit-Oriented Development (Low)
West Las Vegas	13921613004	0.60	SC	Service Commercial	TOD-2	Transit-Oriented Development (Low)
West Las Vegas	13921613005	0.34	C	Commercial (O,SC,GC)	TOD-2	Transit-Oriented Development (Low)
West Las Vegas	13921613006	0.38	C	Commercial (O,SC,GC)	TOD-2	Transit-Oriented Development (Low)
West Las Vegas	13921701009	1.10	C	Commercial (O,SC,GC)	TOD-2	Transit-Oriented Development (Low)
West Las Vegas	13921701010	1.00	C	Commercial (O,SC,GC)	TOD-2	Transit-Oriented Development (Low)
West Las Vegas	13921704001	0.76	C	Commercial (O,SC,GC)	TOC-2	Transit-Oriented Corridor (Low)
West Las Vegas	13921704003	1.75	MXU	Mixed Use (L,ML,M,H,C)	TOC-2	Transit-Oriented Corridor (Low)
West Las Vegas	13921801003	0.69	MXU	Mixed Use (L,ML,M,H,C)	TOC-2	Transit-Oriented Corridor (Low)
West Las Vegas	13921801004	0.69	MXU	Mixed Use (L,ML,M,H,C)	TOC-2	Transit-Oriented Corridor (Low)
West Las Vegas	13921801005	0.70	MXU	Mixed Use (L,ML,M,H,C)	TOC-2	Transit-Oriented Corridor (Low)
West Las Vegas	13921801007	2.41	MXU	Mixed Use (L,ML,M,H,C)	TOC-2	Transit-Oriented Corridor (Low)
West Las Vegas	13921804001	2.46	MXU	Mixed Use (L,ML,M,H,C)	TOC-2	Transit-Oriented Corridor (Low)
West Las Vegas	13921804006	0.90	C	Commercial (O,SC,GC)	TOC-2	Transit-Oriented Corridor (Low)
West Las Vegas	13928304002	0.82	C	Commercial (O,SC,GC)	TOC-2	Transit-Oriented Corridor (Low)
West Las Vegas	13928304003	0.36	SC	Service Commercial	TOC-2	Transit-Oriented Corridor (Low)
West Las Vegas	13928304004	0.45	C	Commercial (O,SC,GC)	TOC-2	Transit-Oriented Corridor (Low)
West Las Vegas	13928304005	0.81	C	Commercial (O,SC,GC)	TOD-2	Transit-Oriented Development (Low)
West Las Vegas	13928304009	0.72	C	Commercial (O,SC,GC)	TOD-2	Transit-Oriented Development (Low)
West Las Vegas	13928304010	0.83	C	Commercial (O,SC,GC)	TOD-2	Transit-Oriented Development (Low)
West Las Vegas	13928313002	0.62	C	Commercial (O,SC,GC)	TOC-2	Transit-Oriented Corridor (Low)
West Las Vegas	13928313003	0.89	C	Commercial (O,SC,GC)	TOC-2	Transit-Oriented Corridor (Low)
West Las Vegas	13928401021	0.88	LI/R	Light Industrial / Resea	TOD-2	Transit-Oriented Development (Low)
West Las Vegas	13928401033	2.49	C	Commercial (O,SC,GC)	TOD-2	Transit-Oriented Development (Low)
West Las Vegas	13929201001	0.38	SC	Service Commercial	NMX-U	Neighborhood Mixed Use

21-0029

04/05/2021

West Las Vegas	13929201004	7.13	SC	Service Commercial	NMX-U	Neighborhood Mixed Use
West Las Vegas	13929201005	0.44	SC	Service Commercial	NMX-U	Neighborhood Mixed Use
West Las Vegas	13929201006	0.58	SC	Service Commercial	NMX-U	Neighborhood Mixed Use
West Las Vegas	13929612003	1.63	LI/R	Light Industrial / Resea	NMX-U	Neighborhood Mixed Use
West Las Vegas	13929702001	0.49	SC	Service Commercial	TOC-2	Transit-Oriented Corridor (Low)
West Las Vegas	13929702002	1.38	SC	Service Commercial	TOC-2	Transit-Oriented Corridor (Low)
West Las Vegas	13929702005	0.29	SC	Service Commercial	TOC-2	Transit-Oriented Corridor (Low)
West Las Vegas	13929702006	0.67	SC	Service Commercial	TOC-2	Transit-Oriented Corridor (Low)
West Las Vegas	13929704001	0.80	SC	Service Commercial	TOD-2	Transit-Oriented Development (Low)
West Las Vegas	13929704023	0.13	MXU	Mixed Use (L,ML,M,H,C	TOD-2	Transit-Oriented Development (Low)
West Las Vegas	13929704024	0.55	SC	Service Commercial	TOD-2	Transit-Oriented Development (Low)
West Las Vegas	13929704025	0.39	MXU	Mixed Use (L,ML,M,H,C	TOD-2	Transit-Oriented Development (Low)
West Las Vegas	13929704026	0.93	LI/R	Light Industrial / Resea	TOD-2	Transit-Oriented Development (Low)
West Las Vegas	13929704034	2.02	SC	Service Commercial	TOD-2	Transit-Oriented Development (Low)
West Las Vegas	13929715002	2.07	SC	Service Commercial	TOD-2	Transit-Oriented Development (Low)
West Las Vegas	13929715003	3.10	SC	Service Commercial	TOD-2	Transit-Oriented Development (Low)
West Las Vegas	13929715004	4.54	SC	Service Commercial	TOD-2	Transit-Oriented Development (Low)
West Las Vegas	13929715005	2.90	SC	Service Commercial	TOD-2	Transit-Oriented Development (Low)
West Las Vegas	13929811000	2.48	MXU	Mixed Use (L,ML,M,H,C	TOD-2	Transit-Oriented Development (Low)
West Las Vegas	13929813002	0.71	LI/R	Light Industrial / Resea	TOD-2	Transit-Oriented Development (Low)
West Las Vegas	13929813003	0.42	LI/R	Light Industrial / Resea	TOD-2	Transit-Oriented Development (Low)
West Las Vegas	13929813004	1.21	LI/R	Light Industrial / Resea	TOD-2	Transit-Oriented Development (Low)
West Las Vegas	13929813005	2.25	LI/R	Light Industrial / Resea	TOD-2	Transit-Oriented Development (Low)

21-0029
04/05/2021