

1
2
3
4
5
6
7
8
9
10
11
12
13
14
15
16
17
18
19
20
21
22
23
24
25

FIRST AMENDMENT

BILL NO. 2014-75

ORDINANCE NO. 6385

AN ORDINANCE TO EXTEND THE BOUNDARIES OF THE CITY, TO PARTICULARLY DESCRIBE THE LAND TO BE ANNEXED, TO MAKE ITS INHABITANTS SUBJECT TO THE LAWS, OBLIGATIONS AND BENEFITS OF THE CITY, AND TO PROVIDE FOR OTHER RELATED MATTERS. (ANX-56312)

Sponsored by: Councilman Steven D. Ross

Summary: Annexes property described generally as located south of Centennial Parkway, east and west of Alpine Ridge Way.

THE CITY COUNCIL OF THE CITY OF LAS VEGAS DOES HEREBY ORDAIN AS FOLLOWS:

SECTION 1: The corporate limits of the City of Las Vegas, Nevada, are hereby extended to annex, include, and make a part of the City of Las Vegas, Nevada, the following described real property:

That portion of Section 25, Township 19 South, Range 59 East, MDM, Clark County, Nevada, being all those lots lying within the plat of CONSTELLATION ESTATES, on file in Book 102 of Plats, Page 92, of Clark County, Nevada Records, together with those portions of CENTENNIAL PARKWAY, REGINA AVENUE, AZURE DRIVE, ALPINE RIDGE WAY, BRIGHT ANGEL WAY, and LAUNCH PAD AVENUE dedicated as public streets by said CONSTELLATION ESTATES plat, further described by metes and bounds as follows:

1 BEGINNING at the north quarter corner of said Section 25 as shown on said
2 CONSTELLATION ESTATES plat; thence along the north line of said
3 CONSTELLATION ESTATES, North 88°58'32" East, 338.26 feet to the northeast
4 corner of said CONSTELLATION ESTATES; thence along the east line of said
5 CONSTELLATION ESTATES, South 00°21'43" East, 1,335.47 feet to the
6 northernmost southeast corner of said CONSTELLATION ESTATES; thence
7 along the northernmost south line of said CONSTELLATION ESTATES,
8 South 89°03'31" West, 336.44 feet; thence along the westernmost east line of said
9 CONSTELLATION ESTATES, South 00°25'58" East, 669.05 feet to the
10 southernmost southeast corner of said CONSTELLATION ESTATES; thence
11 along the south line of said CONSTELLATION ESTATES, South 89°03'46" West,
12 675.42 feet to the southwest corner of said CONSTELLATION ESTATES; thence
13 along the west line of said CONSTELLATION ESTATES, North 00°28'15" West,
14 668.54 feet; thence continuing along said west line, North 00°28'40" West, 667.42
15 feet to the westernmost corner of said CONSTELLATION ESTATES; thence
16 along the southernmost north line of said CONSTELLATION ESTATES,
17 North 89°00'54" East, 676.31 feet to the easternmost west line of said
18 CONSTELLATION ESTATES; thence along said easternmost west line,
19 North 00°26'23" West, 667.48 feet to the POINT OF BEGINNING.

20 The Basis of Bearings for this land description is North 88°58'32" East, being the
21 north line of CONSTELLATION ESTATES, on file in Book 102 of Plats, Page 92,
22 of Clark County, Nevada Records.

23 Written by:
24 Neil Wacaser
25 City of Las Vegas, Department of Operations & Maintenance
333 N. Rancho Drive
Las Vegas, NV, 89106
(702) 229-2475
nwacaser@lasvegasnevada.gov

SECTION 2: The City Council hereby determines that the described territory
meets the requirements provided by law for annexation to the City for the following reasons:

A. The area to be annexed was contiguous to the City's boundaries at the time
the annexation proceedings were instituted;

B. More than one-eighth (1/8) of the aggregate external boundaries of the
area are contiguous to the City;

C. The territory proposed to be annexed is not included within the boundaries
of another incorporated city or within the boundaries of any unincorporated town as those
boundaries existed as of July 1, 1983;

1 D. The City is eligible to annex the described territory because the present or
2 previous landowners have signed a petition constituting one hundred percent (100%) of the owners
3 of record of individual lots or parcels of land within the annexation area.

4 SECTION 3: The City will provide police protection through the Las Vegas
5 Metropolitan Police Department, fire protection, street maintenance, and library services
6 immediately upon annexation. Garbage collection by the company franchised by the City will also
7 be provided immediately. The City sanitary sewer system will serve the proposed annexation area.
8 Any connection to or extension of this sewer line to serve the annexation area shall be at the
9 expense of the landowners. Other services, such as participation in the City's recreational
10 programs, special education classes and programs, public works planning, building inspections, and
11 other City services will also be available immediately. Utilities such as gas, electricity, telephone,
12 and water are provided by private utility companies and other services to the area will not be
13 affected by annexation. Street paving, curbs and gutters, sidewalks and street lights which are not
14 in place at the time of annexation will be installed in the presently developed areas upon the request
15 of the property owners and at their expense by means of special assessment districts. Such
16 improvements will be extended into the undeveloped areas as development takes place and the
17 need therefor arises, and will be located according to the needs of the area at that time. Such
18 installations will also be made at the expense of the property owners, either by means of special
19 assessment districts or as prerequisites to the approval of subdivision plats, building permits or
20 other land use or development applications.

21 SECTION 4: The annexation of the described territory shall become effective
22 on the 26th day of December, 2014, and on that date the City will have the funds appropriated in
23 sufficient amount to finance the extension into the described territory of police protection, fire
24 protection, street maintenance, street sweeping, and street lighting maintenance.

25 SECTION 5: The described territory, together with the inhabitants and property

1 thereof, shall, from and after the 26th day of December, 2014, be subject to all debts, laws,
2 ordinances and regulations in force in the City and shall be entitled to the same privileges and
3 benefits as other parts of the City, and shall be subject to municipal taxes levied by the City.

4 SECTION 6: The City Engineer is hereby instructed to cause to be prepared an
5 accurate map or plat of the described territory and to record the map or plat, together with a
6 certified copy of this ordinance, in the office of the County Recorder of Clark County, Nevada,
7 which recording shall be done prior to the 26th day of December, 2014.

8 SECTION 7: The described territory, which previously has been zoned R-D
9 (County of Clark classification), is hereby classified as R-1 (City of Las Vegas classification),
10 which is deemed to be the City equivalent of the County classification.

11 SECTION 8: If any section, subsection, subdivision, paragraph, sentence, clause
12 or phrase in this ordinance or any part thereof is for any reason held to be unconstitutional or
13 invalid or ineffective by any court of competent jurisdiction, such decision shall not affect the
14 validity or effectiveness of the remaining portions of this ordinance or any part thereof. The City
15 Council of the City of Las Vegas hereby declares that it would have passed each section,
16 subsection, subdivision, paragraph, sentence, clause or phrase thereof irrespective of the fact that
17 any one or more sections, subsections, subdivisions, paragraphs, sentences, clauses or phrases be
18 declared unconstitutional, invalid or ineffective.

19 ...
20 ...
21 ...
22 ...
23 ...
24 ...
25 ...


1 SECTION 9: All ordinances or parts of ordinances or sections, subsections,
2 phrases, sentences, clauses or paragraphs contained in the Municipal Code of the City of Las
3 Vegas, Nevada, 1983 Edition, in conflict herewith are hereby repealed.

4 PASSED, ADOPTED and APPROVED this 17th day of December,
5 2014.


6 APPROVED:

7
8 By 
CAROLYN G. GOODMAN, Mayor

9 ATTEST:

10 
11 BEVERLY K. BRIDGES, MMC
City Clerk

12 APPROVED AS TO FORM:

13  12-17-14
14 Val Steed, Date
15 Deputy City Attorney
16
17
18
19
20
21
22
23
24
25


1 The above and foregoing ordinance was first proposed and read by title to the City Council
2 on the 19th day of November, 2014, and referred to a committee for recommendation;
3 thereafter the said committee reported favorably on said ordinance on the 17th day of
4 December, 2014, which was a regular meeting of said Council; that at said regular
5 meeting, the proposed ordinance was read by title to the City Council as amended and
6 adopted by the following vote:

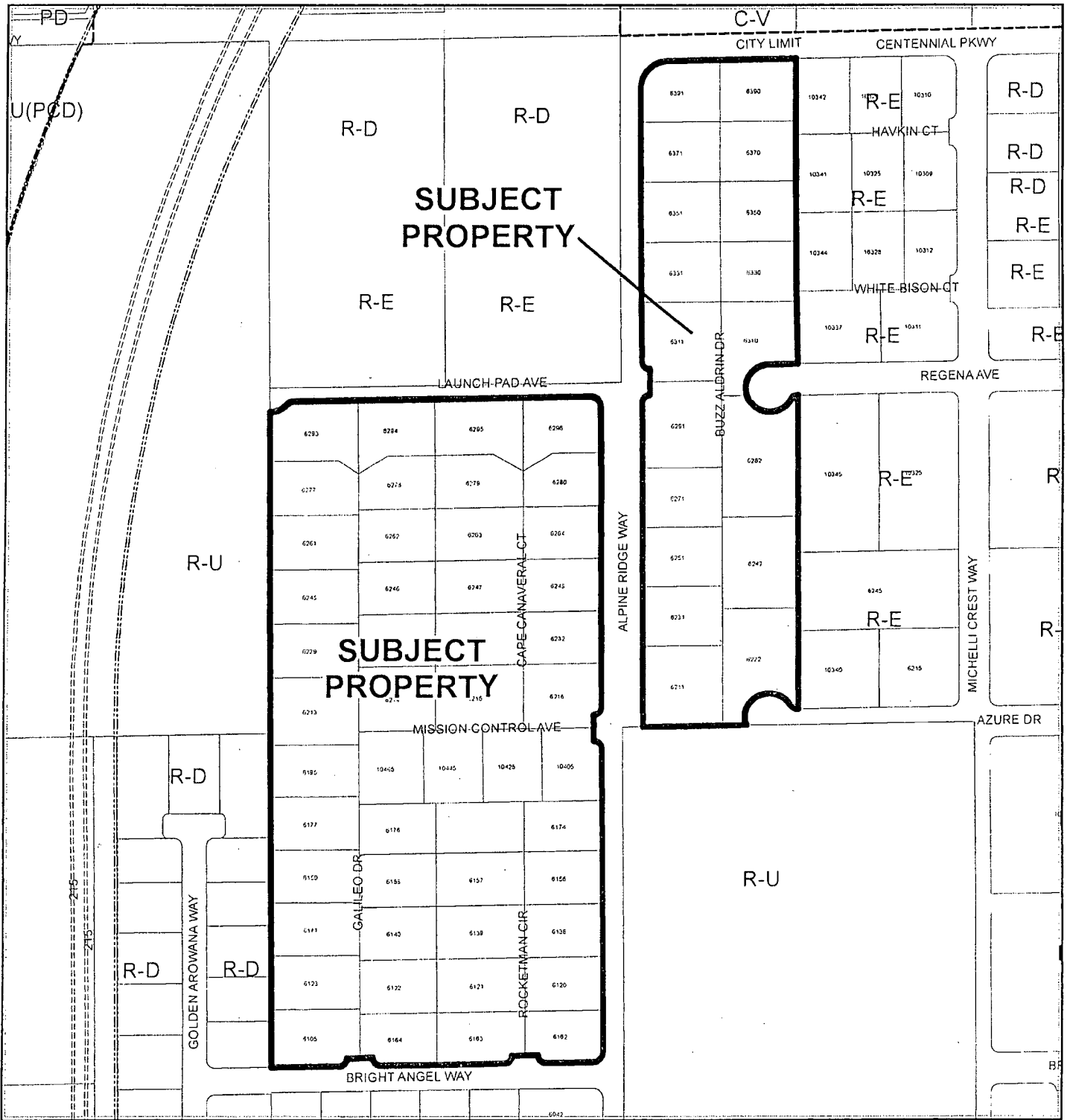
7 VOTING "AYE": Mayor Goodman and Councilmembers Anthony. Tarkanian, Ross,
Barlow, Coffin and Beers
8 VOTING "NAY": None
9 EXCUSED: None
10 ABSTAINED: None
11 DID NOT VOTE: None

12 APPROVED:


13 
14 CAROLYN G. GOODMAN, Mayor

15 ATTEST:

16 
17 BEVERLY K. BRIDGES, MMC City Clerk



CASE: ANX-56312



Affidavit of Publication

STATE OF NEVADA)
COUNTY OF CLARK) SS:

**LV CITY CLERK
495 S MAIN ST
LAS VEGAS NV 89101**

**Account # 22515
Ad Number 0000375649**

Stacey M. Lewis, being 1st duly sworn, deposes and says: That she is the Legal Clerk for the Las Vegas Review-Journal and the Las Vegas Sun, daily newspapers regularly issued, published and circulated in the City of Las Vegas, County of Clark, State of Nevada, and that the advertisement, a true copy attached for, was continuously published in said Las Vegas Review-Journal and / or Las Vegas Sun in 1 edition(s) of said newspaper issued from 11/20/2014 to 11/20/2014, on the following days:

11 / 20 / 14

BILL NO. 2014-75

AN ORDINANCE TO EXTEND THE BOUNDARIES OF THE CITY, TO PARTICULARLY DESCRIBE THE LAND TO BE ANNEXED, TO MAKE ITS INHABITANTS SUBJECT TO THE LAWS, OBLIGATIONS AND BENEFITS OF THE CITY, AND TO PROVIDE FOR OTHER RELATED MATTERS. (ANX-56312)

Sponsored by: Councilman Steven D. Ross
Summary: Annexes property described generally as located south of Centennial Parkway, east and west of Alpine Ridge Way.

At the City Council meeting of November 19, 2014 BILL NO. 2014-75 WAS BE READ BY TITLE AND REFERRED TO A RECOMMENDING COMMITTEE

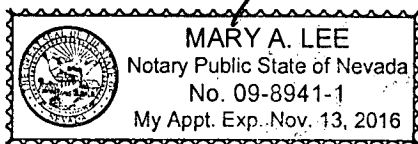
COPIES OF THE COMPLETE ORDINANCE ARE AVAILABLE FOR PUBLIC INFORMATION IN THE OFFICE OF THE CITY CLERK, 2ND FLOOR, 495 SOUTH MAIN STREET, LAS VEGAS, NEVADA
PUB: November 20, 2014
LV Review-Journal

Stacey M. Lewis

LEGAL ADVERTISEMENT REPRESENTATIVE

Subscribed and sworn to before me on this 20th day of November, 2014

Notary *Mary Lee*



Affidavit of Publication

STATE OF NEVADA)
COUNTY OF CLARK) SS:

**LV CITY CLERK
495 S MAIN ST
LAS VEGAS NV 89101**

**Account # 22515
Ad Number 0000400360**

Stacey M. Lewis, being 1st duly sworn, deposes and says: That she is the Legal Clerk for the Las Vegas Review-Journal and the Las Vegas Sun, daily newspapers regularly issued, published and circulated in the City of Las Vegas, County of Clark, State of Nevada, and that the advertisement, a true copy attached for, was continuously published in said Las Vegas Review-Journal and / or Las Vegas Sun in 1 edition(s) of said newspaper issued from 12/20/2014 to 12/20/2014, on the following days:

12 / 20 / 14

**FIRST AMENDMENT
BILL NO. 2014-75
ORDINANCE NO. 6385**

AN ORDINANCE TO EXTEND THE BOUNDARIES OF THE CITY, TO PARTICULARLY DESCRIBE THE LAND TO BE ANNEXED, TO MAKE ITS INHABITANTS SUBJECT TO THE LAWS, OBLIGATIONS AND BENEFITS OF THE CITY, AND TO PROVIDE FOR OTHER RELATED MATTERS. (ANX-56312)

Sponsored by: Councilman Steven D. Ross
Summary: Annexes property described generally as located south of Centennial Parkway, east and west of Alpine Ridge Way.

The above and foregoing ordinance was first proposed and read by title to the City Council on the 19th day of November 2014, and referred to a committee thereafter for recommendation; thereafter the committee reported favorably on said ordinance on the 17th day of December 2014, which was a regular meeting of said City Council; and that at said regular meeting the proposed ordinance was read by title to the City Council as amended and was adopted by the following vote:

VOTING "AYE": Mayor Goodman and Councilmembers Anthony, Tarkanian, Ross, Barlow, Coffin and Beers
VOTING "NAY": NONE
EXCUSED: NONE

COPIES OF THE COMPLETE ORDINANCE ARE AVAILABLE FOR PUBLIC INFORMATION IN THE OFFICE OF THE CITY CLERK, 2ND FLOOR, 495 SOUTH MAIN STREET, LAS VEGAS, NEVADA
PUB: December 20, 2014
LV Review-Journal

Stacey M. Lewis

LEGAL ADVERTISEMENT REPRESENTATIVE

Subscribed and sworn to before me on this 22nd day of December, 2014

Notary *Mary Lee*

