

1
2
3
4
5
6
7
8
9
10
11
12
13
14
15
16
17
18
19
20
21
22
23
24
25

BILL NO. 2014-87

ORDINANCE NO. 6376

AN ORDINANCE TO EXTEND THE BOUNDARIES OF THE CITY, TO PARTICULARLY DESCRIBE THE LAND TO BE ANNEXED, TO MAKE ITS INHABITANTS SUBJECT TO THE LAWS, OBLIGATIONS AND BENEFITS OF THE CITY, AND TO PROVIDE FOR OTHER RELATED MATTERS. (ANX-56309)

Sponsored by: Mayor Pro Tem Stavros S. Anthony

Summary: Annexes property described generally as located on the northwest corner of Lone Mountain and Pioneer Way.

THE CITY COUNCIL OF THE CITY OF LAS VEGAS DOES HEREBY
ORDAIN AS FOLLOWS:

SECTION 1: The corporate limits of the City of Las Vegas, Nevada, are hereby extended to annex, include, and make a part of the City of Las Vegas, Nevada, the following described real property:

That portion of the Southeast Quarter (SE 1/4) of the Southwest Quarter (SW 1/4) of the Southwest Quarter (SW 1/4) of Section 34, Township 19 South, Range 60 East, M.D.M., Clark County, Nevada, being LOT 4 in Block 14 as shown on Rainbow Valley Estates recorded in Book 4 of Plats, Page 88 of Clark County Nevada records, together with the adjoining 30.00 foot half street right-of-way of Pioneer Way and adjoining 50.00 foot half street right of way of Lone Mountain Road described as follows:

COMMENCING at the Southwest Quarter (SW 1/4) corner of said Section 34; thence along the south line of said Southwest Quarter (SW 1/4) and the centerline of said Lone Mountain Road, North 89°51'27" East 1005.39 feet to the POINT OF

1 BEGINNING; thence continuing along said centerline, North 89°51'27" East,
2 336.11 feet to the centerline intersection with said Pioneer Way; thence along the
3 centerline of said Pioneer Way, North 00°57'09" West 198.46 feet; thence
4 departing said centerline of Pioneer Way at right angles, North 89°02'51" West
5 30.00 feet to the west right of way of said Pioneer Way at the northeast corner of
6 said LOT 4; thence along the north line of said LOT 4, North 89°50'15" West
7 305.46 feet to the northwest corner of said LOT 4; thence along the west line of
8 said LOT 4, South 00°58'40" East 147.92 feet to the southwest corner of said LOT
9 4 at the north right of way of said Lone Mountain Road; thence perpendicular to
10 the south line of said Southwest Quarter (SW 1/4) and the centerline of said Lone
11 Mountain Road, South 00°08'33" East 50.00 feet to the POINT OF BEGINNING.

12
13 BASIS OF BEARINGS: South 89°51'27" West, being the south line of the
14 Southwest Quarter (SW 1/4) of Section 34, Township 19 South, Range 60 East
15 M.D.M. as show in Book 4 of Plats, Page 88 of Clark County Nevada records.

16 Prepared by:
17 Brian Yu, PLS
18 Dept. of Operations and Maintenance
19 Right-of-Way, City of Las Vegas
20 333 N. Rancho Drive, 8th Floor
21 Las Vegas, NV 89106
22 byu@lasvegasnevada.gov

23 SECTION 2: The City Council hereby determines that the described territory
24 meets the requirements provided by law for annexation to the City for the following reasons:

25 A. The area to be annexed was contiguous to the City's boundaries at the time
the annexation proceedings were instituted;

B. More than one-eighth (1/8) of the aggregate external boundaries of the
area are contiguous to the City;

C. The territory proposed to be annexed is not included within the boundaries
of another incorporated city or within the boundaries of any unincorporated town as those
boundaries existed as of July 1, 1983;

D. The City is eligible to annex the described territory because the present or
previous landowners have signed a petition constituting one hundred percent (100%) of the owners
of record of individual lots or parcels of land within the annexation area.

SECTION 3: The City will provide police protection through the Las Vegas

1 Metropolitan Police Department, fire protection, street maintenance, and library services
2 immediately upon annexation. Garbage collection by the company franchised by the City will also
3 be provided immediately. The City sanitary sewer system will serve the proposed annexation area.
4 Any connection to or extension of this sewer line to serve the annexation area shall be at the
5 expense of the landowners. Other services, such as participation in the City's recreational
6 programs, special education classes and programs, public works planning, building inspections, and
7 other City services will also be available immediately. Utilities such as gas, electricity, telephone,
8 and water are provided by private utility companies and other services to the area will not be
9 affected by annexation. Street paving, curbs and gutters, sidewalks and street lights which are not
10 in place at the time of annexation will be installed in the presently developed areas upon the request
11 of the property owners and at their expense by means of special assessment districts. Such
12 improvements will be extended into the undeveloped areas as development takes place and the
13 need therefor arises, and will be located according to the needs of the area at that time. Such
14 installations will also be made at the expense of the property owners, either by means of special
15 assessment districts or as prerequisites to the approval of subdivision plats, building permits or
16 other land use or development applications.

17 SECTION 4: The annexation of the described territory shall become effective
18 on the 12th day of December, 2014, and on that date the City will have the funds appropriated in
19 sufficient amount to finance the extension into the described territory of police protection, fire
20 protection, street maintenance, street sweeping, and street lighting maintenance.

21 SECTION 5: The described territory, together with the inhabitants and property
22 thereof, shall, from and after the 12th day of December, 2014, be subject to all debts, laws,
23 ordinances and regulations in force in the City and shall be entitled to the same privileges and
24 benefits as other parts of the City, and shall be subject to municipal taxes levied by the City.

25 SECTION 6: The City Engineer is hereby instructed to cause to be prepared an

1 accurate map or plat of the described territory and to record the map or plat, together with a
2 certified copy of this ordinance, in the office of the County Recorder of Clark County, Nevada,
3 which recording shall be done prior to the 12th day of December, 2014.

4 SECTION 7: The described territory, which previously has been zoned R-E
5 (County of Clark classification), is hereby classified as R-E (City of Las Vegas classification),
6 which is deemed to be the City equivalent of the County classification.

7 SECTION 8: If any section, subsection, subdivision, paragraph, sentence, clause
8 or phrase in this ordinance or any part thereof is for any reason held to be unconstitutional or
9 invalid or ineffective by any court of competent jurisdiction, such decision shall not affect the
10 validity or effectiveness of the remaining portions of this ordinance or any part thereof. The City
11 Council of the City of Las Vegas hereby declares that it would have passed each section,
12 subsection, subdivision, paragraph, sentence, clause or phrase thereof irrespective of the fact that
13 any one or more sections, subsections, subdivisions, paragraphs, sentences, clauses or phrases be
14 declared unconstitutional, invalid or ineffective.

15 ...
16 ...
17 ...
18 ...
19 ...
20 ...
21 ...
22 ...
23 ...
24 ...
25 ...

1 SECTION 9: All ordinances or parts of ordinances or sections, subsections,
2 phrases, sentences, clauses or paragraphs contained in the Municipal Code of the City of Las
3 Vegas, Nevada, 1983 Edition, in conflict herewith are hereby repealed.

4 PASSED, ADOPTED and APPROVED this 3rd day of December,
5 2014.

6 APPROVED:

7
8 By 
CAROLYN G. GOODMAN, Mayor

9 ATTEST:

10 
11 BEVERLY K. BRIDGES, MMC
City Clerk


12 APPROVED AS TO FORM:


13 Val Steed 11-3-14
14 Val Steed, Date
15 Deputy City Attorney
16
17
18
19
20
21
22
23
24
25

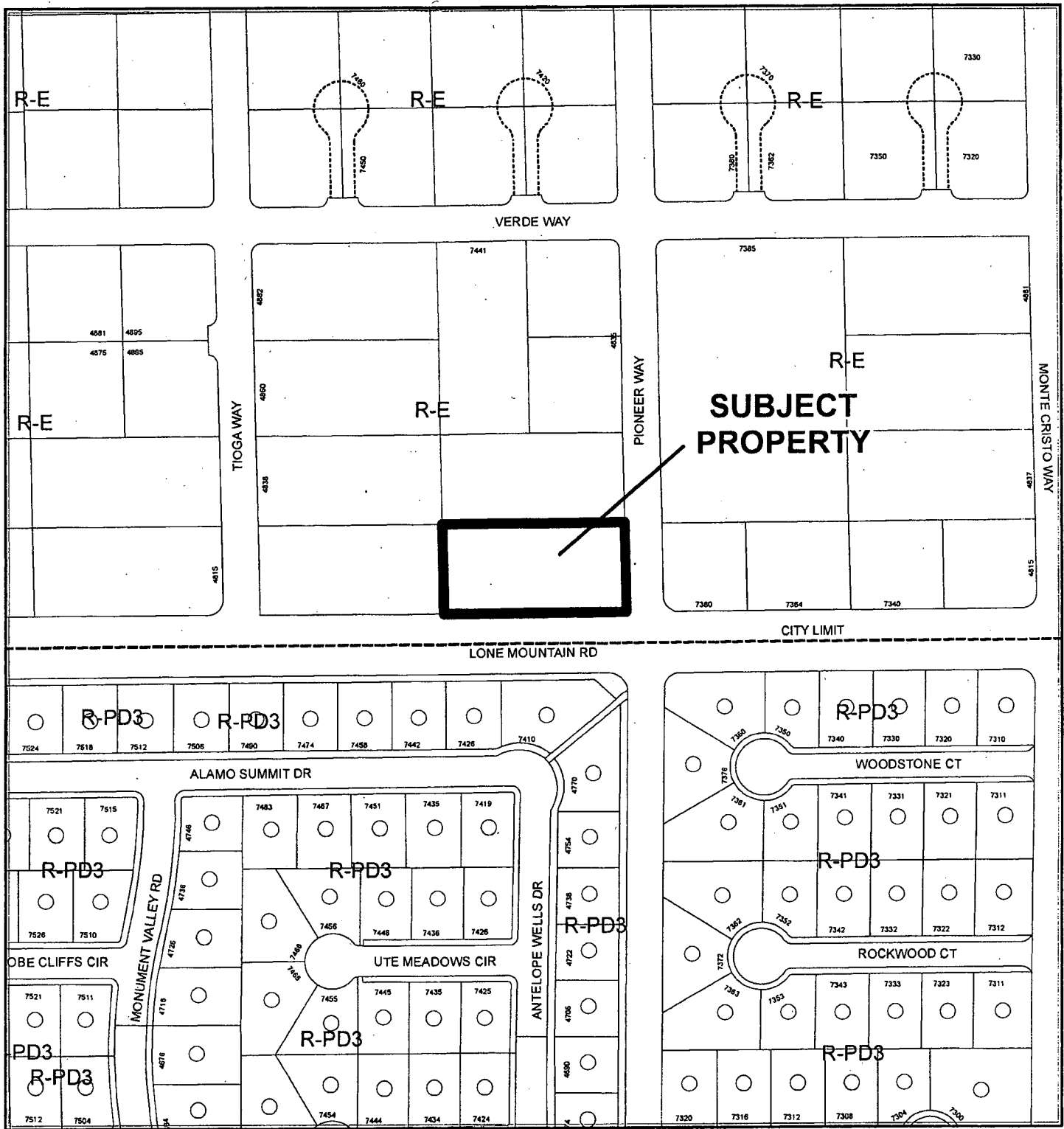
1
2
3
4
5
6
7
8
9
10
11
12
13
14
15
16
17
18
19
20
21
22
23
24
25
26

The above and foregoing ordinance was first proposed and read by title to the City Council on the 19th day of November, 2014, and referred to a committee for recommendation; hereafter the committee reported favorably on said ordinance on the 3rd day of December, 2014, which as a regular meeting of said Council; that at said regular meeting, the proposed ordinance was read by title to the City Council as first introduced and adopted by the following vote:


VOTING "AYE": Mayor Goodman and Councilmembers Anthony, Tarkanian, Ross, Barlow, Coffin and Beers
VOTING "NAY": None
EXCUSED: None
ABSTAINED: None
DID NOT VOTE: None

APPROVED:

CAROLYN G. GOODMAN, Mayor

ATTEST:

BEVERLY K. BRIDGES, MMC City Clerk



CASE: ANX-56309



Affidavit of Publication

STATE OF NEVADA)
COUNTY OF CLARK) SS:

**LV CITY CLERK
495 S MAIN ST
LAS VEGAS NV 89101**

**Account # 22515
Ad Number 0000375701**

Stacey M. Lewis, being 1st duly sworn, deposes and says: That she is the Legal Clerk for the Las Vegas Review-Journal and the Las Vegas Sun, daily newspapers regularly issued, published and circulated in the City of Las Vegas, County of Clark, State of Nevada, and that the advertisement, a true copy attached for, was continuously published in said Las Vegas Review-Journal and / or Las Vegas Sun in 1 edition(s) of said newspaper issued from 11/20/2014 to 11/20/2014, on the following days:

11 / 20 / 14

BILL NO. 2014-87

AN ORDINANCE TO EXTEND THE BOUNDARIES OF THE CITY, TO PARTICULARLY DESCRIBE THE LAND TO BE ANNEXED, TO MAKE ITS INHABITANTS SUBJECT TO THE LAWS, OBLIGATIONS AND BENEFITS OF THE CITY, AND TO PROVIDE FOR OTHER RELATED MATTERS. (ANX-56309)

Sponsored by: Mayor Pro Tem Stavros S. Anthony
Summary: Annexes property described generally as located on the northwest corner of Lone Mountain and Pioneer Way.

At the City Council meeting of November 19, 2014 BILL NO. 2014-87 WAS BE READ BY TITLE AND REFERRED TO A RECOMMENDING COMMITTEE


COPIES OF THE COMPLETE ORDINANCE ARE AVAILABLE FOR PUBLIC INFORMATION IN THE OFFICE OF THE CITY CLERK, 2ND FLOOR, 495 SOUTH MAIN STREET, LAS VEGAS, NEVADA
PUB: November 20, 2014
LV Review-Journal

Stacey M. Lewis

LEGAL ADVERTISEMENT REPRESENTATIVE

Subscribed and sworn to before me on this 20th day of November, 2014

Notary *Mary Lee*

 **MARY A. LEE**
Notary Public State of Nevada
No. 09-8941-1
My Appt. Exp. Nov. 13, 2016

Affidavit of Publication

STATE OF NEVADA)
COUNTY OF CLARK) SS:

**LV CITY CLERK
495 S MAIN ST
LAS VEGAS NV 89101**

**Account # 22515
Ad Number 0000389779**

Stacey M. Lewis, being 1st duly sworn, deposes and says: That she is the Legal Clerk for the Las Vegas Review-Journal and the Las Vegas Sun, daily newspapers regularly issued, published and circulated in the City of Las Vegas, County of Clark, State of Nevada, and that the advertisement, a true copy attached for, was continuously published in said Las Vegas Review-Journal and / or Las Vegas Sun in 1 edition(s) of said newspaper issued from 12/06/2014 to 12/06/2014, on the following days:

12 / 06 / 14

BILL NO. 2014-87
ORDINANCE NO. 6376

AN ORDINANCE TO EXTEND THE BOUNDARIES OF THE CITY, TO PARTICULARLY DESCRIBE THE LAND TO BE ANNEXED, TO MAKE ITS INHABITANTS SUBJECT TO THE LAWS, OBLIGATIONS AND BENEFITS OF THE CITY, AND TO PROVIDE FOR OTHER RELATED MATTERS. (ANX-56309)

Sponsored by: Mayor Pro Tem Stavros S. Anthony
Summary: Annexes property described generally as located on the northwest corner of Lone Mountain and Pioneer Way.

The above and foregoing ordinance was first proposed and read by title to the City Council on the 19th day of November 2014, and referred to a committee for recommendation; thereafter the committee reported favorably on said ordinance on the 3rd day of December 2014, which was a regular meeting of said City Council; and that at said regular meeting the proposed ordinance was read by title to the City Council as introduced and was adopted by the following vote:

VOTING "AYE": Mayor Goodman and Councilmembers: Anthony, Tarkanian, Ross, Barlow, Coffin and Beers
VOTING "NAY": NONE
EXCUSED: NONE

COPIES OF THE COMPLETE ORDINANCE ARE AVAILABLE FOR PUBLIC INFORMATION IN THE OFFICE OF THE CITY CLERK, 2ND FLOOR, 495 SOUTH MAIN STREET, LAS VEGAS, NEVADA
PUB: December 6, 2014
LV Review-Journal

Stacey M. Lewis

LEGAL ADVERTISEMENT REPRESENTATIVE

Subscribed and sworn to before me on this 8th day of December, 2014

Notary *Mary Lee*

