

ORDINANCE No. 227

AN ORDINANCE TO AMEND SECTION 2 AND SECTION 3 AS AMENDED, OF ORDINANCE No.168 OF THE CITY OF LAS VEGAS, ENTITLED: " AN ORDINANCE OF THE COMMISSION OF THE CITY OF LAS VEGAS, ESTABLISHING A RESIDENCE DISTRICT, INDUSTRIAL AND COMMERCIAL DISTRICTS WITHIN THE SAID CITY OF LAS VEGAS; DEFINING SUCH DISTRICTS; DECLARING IT UNLAWFUL TO, ERECT, ESTABLISH, MAINTAIN, OR OPERATE CERTAIN FACTORIES, WORKS, OR ESTABLISHMENTS WITHIN SAID RESIDENCE DISTRICTS AND SAID COMMERCIAL DISTRICTS; REGULATING THE ERECTION, ESTABLISHMENT, MAINTENANCE, OPERATION AND REBUILDING OF CERTAIN WORKS OR ESTABLISHMENTS IN SAID DISTRICTS; PROVIDING PENALTIES FOR THE VIOLATION OF SAID ORDINANCE, AND REPEALING ORDINANCES IN CONFLICT HEREWITH."

The Board of Commissioners of the City of Las Vegas do ordain as follows:

Section 1. Section 2 of Ordinance No.168 of the City of Las Vegas is hereby amended to read as follows:

That the commercial districts are hereby created and established within the said City as described as follows;

All frontage on Fremont Street to the east City Limits to a depth not exceeding 150 feet; all frontage on Fifth Street from the south City Limits to the north City Limits to a depth not exceeding 150 feet; all lots fronting on First Street from Bridger Street to Stewart Street; all lots fronting on Second Street from Stewart Street to Clark Street; all lots fronting on Third Street from Stewart Street to Bridger Street; all lots fronting on Fourth Street from Stewart Street to Bridger Street; all lots fronting on Main Street from Carson Street to Clark Avenue, extended; all lots fronting on Clark Avenue and Wilson Avenue in the Original Townsite.

Section 2. Section 3 of Ordinance No.168 of the City of Las Vegas (as amended) is hereby amended to read as follows:


That the industrial districts are hereby created and established within the said City as described as follows:

All that portion of the City of Las Vegas west of the following described line, namely; commencing at a point on South Fifth Street where the said Street is intersected by the center line of the alley between South First Street and South Second Street, extended, thence in a northerly direction along said line until it intersects Charleston Boulevard; thence in a northeasterly direction along the center line of the alley between First Street and Second Street to the center line of Garces Street; thence westerly along the center line of Garces Street to a point where it intersects the center line of the alley between Main Street and First Street; thence in a northeasterly direction along the center line of the alley between Main Street and First Street, until it intersects the center line of Carson Street; thence westerly along the center

FILE

1 line of Carson Street until it intersects the center line
2 of Main Street; thence in a northeasterly direction along
3 the center line of Main Street until it intersects the center
4 line of Clark Avenue, extended; thence in a westerly
5 direction to the south east corner of the Original Town-
6 site; thence in a northerly direction along the center line
7 of First Street West, extended, and along the center line
8 of First Street West to the North City Limits, (except the
9 Original Townsite; H.F.M. & M Addition; Valley View Addition;
10 Woodland Park; the North Half ($N\frac{1}{2}$) of the South Half ($S\frac{1}{2}$)
11 of Section Twenty Eight (28), the North Half ($N\frac{1}{2}$) of the
12 Southeast Quarter ($S.E.\frac{1}{4}$) of Section Twenty Nine (29), the
13 East Half ($E.\frac{1}{2}$) of Southeast Quarter ($SE\frac{1}{4}$) of Southeast
14 Quarter ($SE\frac{1}{4}$) of Section Thirty-two (32), the South Half
15 ($S.\frac{1}{2}$) of Southwest Quarter ($SW\frac{1}{4}$) of Section Thirty-three
16 (33), in Township Twenty (20) South, Range Sixty-one (61)
17 East, M.D.B. & M.; and the North Half ($N.\frac{1}{2}$) of the North
18 Half ($N.\frac{1}{2}$) of the Northwest Quarter ($NW\frac{1}{4}$) of Section Four
19 (4), in Township Twenty-one (21) South, Range Sixty-one (61)
20 East, M.D.B. & M. All land within the following de-
21 scribed line shall also be within the industrial district,
22 namely: Commencing at a point in the North City Limits
23 where the same is intersected by the center line of First
24 Street West, thence easterly along said North City Limits
25 to its intersection with the center line of North Fifth
26 Street; thence southerly along the center line of North
27 Fifth Street to the point where North Fifth Street is inter-
28 sected by the center line of Clark Avenue, extended; thence
29 westerly along said center line of Clark Avenue, extended,
30 to the southeast corner of the Original Townsite; thence
31 in a northerly direction along the center line of First
32 Street West, extended, and along the center line of First
Street West to the North City Limits, the point of begin-
ning.


19 Section 3. The City Clerk is hereby authorized to have this
20 ordinance published in the Las Vegas Age, a weekly newspaper printed
21 and published in the City of Las Vegas, Clark County, Nevada, for a
22 period of two weeks, that is to say, once each week for a period of
23 two weeks.

24 
25 _____,
MAYOR

26 Attest:

27 
28 _____,
CITY CLERK.

29 The above and foregoing ordinance was proposed, read aloud in
30 full, and adopted this 30th. day of December, A.D. 1937, by the fol-
31 lowing vote: Commissioners Krause, Marble, Ronnow and His
32 Honor, the Mayor, voting aye; Voting No, none. Absent,
commissioner Perry.

33 
CITY CLERK.

1
 2 This ordinance was read aloud to the Board of Commissioners
 3 for the first time at a recessed regular meeting held on the
 4 30th day of December, 1937, at which time it was proposed, consid-
 5 ered and voted upon, and unanimously adopted and thereafter publish-
 6 ed in the Las Vegas Age, a weekly newspaper, published in the City
 7 of Las Vegas, for a period of once a week for two consecutive
 8 weeks immediately following its first reading. And, it was there-
 9 after read aloud to the Board for a second time, adopted, approved
 10 and finally passed at a recessed regular meeting of the Board held
 11 on the 24th day of January 1938,


12 Voting aye; COMMISSIONERS Kraus, Bussard

13 Perry-Mable AND HIS HONOR THE MAYOR L.L. ARNETT

14 NOES NONE

15 ABSENT ABSENT NONE

16 APPROVED:

17 
 18 MAYOR OF THE CITY OF
 19 LAS VEGAS NEVADA

18 ATTEST:

19 Viola Bussard
 20 CITY CLERK

1
2
3
4
5
6
7
8
9
10
11
12
13
14
15
16
17
18
19
20
21
22
23
24
25
26
27
28
29
30
31
32

Affidavit of Publication

STATE OF NEVADA }
County of Clark } ss.

C. P. Squires being duly sworn, deposes and says:
That he is Publisher of LAS VEGAS AGE, a weekly newspaper of general circulation, printed and published at Las Vegas, in the County of Clark, State of Nevada, and that the attached
Ordinance No. 229 of the City of Las Vegas

was published in said newspaper for a period of two weeks
from January 7, 1938 to January 14, 1938 inclusive
being the issues of said newspaper for the following dates, to-wit:

January 7 and 14, 1938

That said newspaper was regularly issued and circulated on each of the dates above named. That the legal charge for publishing said legal notice was \$

Signed

C. P. Squires

Subscribed and sworn to before me this 24th day of January 1938

E. D. Trege
Notary Public in and for Clark County, Nevada.

7
My Commission Expires June 30, 1939.

ORDINANCE NO. 220.

AN ORDINANCE TO AMEND SECTION 2 AND SECTION 3 AS AMENDED OF ORDINANCE NO. 168 OF THE CITY OF LAS VEGAS, ENTITLED: "AN ORDINANCE OF THE COMMISSION OF THE CITY OF LAS VEGAS, ESTABLISHING A RESIDENCE DISTRICT, INDUSTRIAL AND COMMERCIAL DISTRICTS WITHIN THE SAID CITY OF LAS VEGAS; DEFINING SUCH DISTRICTS; DECLARING IT UNLAWFUL TO ERECT, ESTABLISH, MAINTAIN, OR OPERATE CERTAIN FACTORIES, WORKS, OR ESTABLISHMENTS WITHIN SAID RESIDENCE DISTRICTS AND SAID COMMERCIAL DISTRICTS; REGULATING THE ERECTION, ESTABLISHMENT, MAINTENANCE, OPERATION AND REBUILDING OF CERTAIN WORKS OR ESTABLISHMENTS IN SAID DISTRICTS; PROVIDING PENALTIES FOR THE VIOLATION OF SAID ORDINANCE AND REPEALING ORDINANCES IN CONFLICT HEREWITH."

The Board of Commissioners of the City of Las Vegas do ordain as follows:

Section 1. Section 2 of Ordinance No. 168 of the City of Las Vegas is hereby amended to read as follows:

That the commercial districts are hereby created and established within the said City as described as follows:

All frontage on Fremont street to the east City Limits to a depth not exceeding 150 feet; all frontage on Fifth street from the south City Limits to the north city limits to a depth not exceeding 150 feet; all lots fronting on First street from Bridger street to Stewart street; all lots fronting on Second street from Stewart street to Clark street; all lots fronting on Third street from Stewart street to Bridger street; all lots fronting on Fourth street from Stewart street to Bridger street; all lots fronting on Main street from Carson street to Clark avenue, extended; all lots fronting on Clark avenue and Wilson avenue in the Original Townsite.

Section 2. Section 3 of Ordinance No. 168 of the City of Las Vegas (as amended) is hereby amended to read as follows:

That the industrial districts are hereby created and established within the said City as described as follows:

All that portion of the City of Las Vegas west of the following described line, namely: commencing at a point on South Fifth street where the said street is intersected by the center line of the alley between South First street and South Second street, extended, thence in a northerly direction along said line until it intersects Charleston Boulevard; thence in a northeasterly direction along the center line of the alley between First street and Second street to the center line of Garces street; thence westerly along the center line of Garces street to a point where it intersects the center line of the alley between Main street and First street; thence in a northeasterly direction along the center line of the alley between Main street and First street, until it intersects the center line of Carson street; thence westerly along the center line of Carson street until it intersects the center line of Main street; thence in a northeasterly direction along the center line of Main street until it intersects the center line of Clark avenue, extended; thence in a westerly direction to the south east corner of the Original Townsite; thence in a northerly direction along the center line of First street West, extended, and along the center line of First street West to the North City limits, (except the Original Townsite; H. F. M. & M. Addition; Valley View Addition; Woodland Park; the North Half (N $\frac{1}{4}$) of the South Half (S $\frac{1}{2}$) of Section Twenty Eight (28), the North Half (N $\frac{1}{4}$) of the Southeast Quarter (S.E. $\frac{1}{4}$) of Section Twenty-nine (29), the East Half (E. $\frac{1}{2}$) of Southeast Quarter (S.E. $\frac{1}{4}$) of Southeast Quarter (S.E. $\frac{1}{4}$) of Section Thirty-two (32), the South Half (S. $\frac{1}{2}$) of Southwest Quarter (SW $\frac{1}{4}$) of Section Thirty-three (33), in Township Twenty (20) South, Range Sixty-one (61) East, M.D.B. & M.; and the North Half (N. $\frac{1}{4}$) of the North Half (N $\frac{1}{4}$) of the Northwest Quarter (NW $\frac{1}{4}$) of Section Four (4) in Township Twenty-one (21) South, Range Sixty-one (61) East, M.D.B. & M. All land within the following described line shall also be within the industrial district, namely: Commencing at a point in the North City Limits where the same

is intersected by the center line of First Street West, thence easterly along said North City Limits to its intersection with the center line of North Fifth Street; thence southerly along the center line of North Fifth street to the point where North Fifth street is intersected by the center line of Clark avenue, extended; thence westerly along said center line of Clark avenue, extended, to the southeast corner of the Original Townsite; thence in a northerly direction along the center line of First Street West, extended, and along the center line of First Street West to the North City Limits, the point of beginning.

Section 3. The City Clerk is hereby authorized to have this ordinance published in the Las Vegas Age, a weekly newspaper printed and published in the City of Las Vegas, Clark County, Nevada, for a period of two weeks, that is to say, once each week for a period of two weeks.

L. L. ARNETT,

Attest:
VIOLA BURNS, City Clerk.

(SEAL)

The above and foregoing ordinance was proposed, read aloud in full, and adopted this 30th day of December, A. D. 1937, by the following vote: Commissioners, Krause, Marble, Ronnow and His Honor, the Mayor, voting aye; Voting No. none. Absent, Commissioner Perry.

VIOLA BURNS,
City Clerk.

Pub. Jan. 7, 14, 1938.