

ORDINANCE NO. 740

AN ORDINANCE TO AMEND SECTION IV OF ORDINANCE NO. 378, REFERRED TO AS SECTION 10, CHAPTER 24, OF THE LAS VEGAS CITY CODE, 1949, BY AMENDING THE LAND USE PLAN MAP ADOPTED BY THE CITY OF LAS VEGAS, AND CHANGING THE ZONING DESIGNATION OF CERTAIN AREAS ON THE SAID MAP.

THE BOARD OF COMMISSIONERS OF THE CITY OF LAS VEGAS DO ORDAIN AS FOLLOWS:

SECTION 1. The Land Use Plan Map adopted by Section IV of Ordinance No. 378, also referred to as Section 10, Chapter 24, Code of the City of Las Vegas, 1949, is hereby amended to read as follows:

(a) From R-3 to R-4: (Z-1-57)

1. Lots A,B,C,D,E,F,G and H, Resubdivision of Block 20, Ladd's Addition

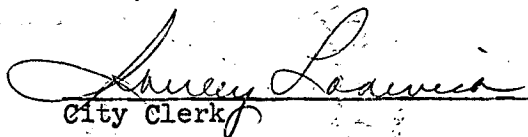
(b) From R-E to R-1: (Z-4-57)

1. $S\frac{1}{2}$ of the $SE\frac{1}{4}$ of the $SW\frac{1}{4}$ of the $NE\frac{1}{4}$ and the $SE\frac{1}{4}$ of the $SW\frac{1}{4}$ of the $SW\frac{1}{4}$ of the $NE\frac{1}{4}$ of Section 28, T20S, Range 61E, MDB&M.

SECTION 2. All ordinances or parts of ordinances in conflict herewith are hereby repealed.

SECTION 3. The City Clerk and Clerk of the Board of Commissioners of the City of Las Vegas shall cause this ordinance to be published once a week for two successive weeks immediately following its first reading and adoption in a daily newspaper published in the City of Las Vegas, Nevada.

ATTEST:


City Clerk

APPROVED:


Mayor Pro Tem

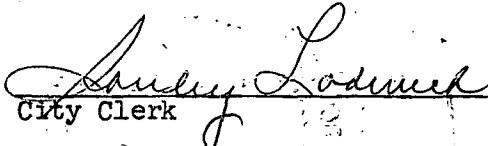
The above and foregoing ordinance was first proposed and read by title to the Board of Commissioners on the 17th day of April, 1957 and referred to the following committee composed of Commissioners Bunker and Sharp for recommendation: thereafter the said committee reported favorably on said ordinance on the 1st day of May, 1957, which was a regular meeting; that at said regular meeting held on said day the proposed ordinance was read in full to the Board of Commissioners as first introduced and adopted by the following vote:

Voting "Aye": Commissioners Fountain, Sharp and His Honor Mayor Pro Tem Whipple


Voting "Nay": None

Absent: Mayor Baker and Commissioner Bunker

ATTEST:


City Clerk

APPROVED:


Mayor Pro Tem

CITY
CLERK'S
FILE

740

ORDINANCE NO. 740

AN ORDINANCE TO AMEND SECTION IV OF ORDINANCE NO. 378, REFERRED TO AS SECTION 10, CHAPTER 24, OF THE LAS VEGAS CITY CODE, 1949, BY AMENDING THE LAND USE PLAN MAP ADOPTED BY THE CITY OF LAS VEGAS, AND CHANGING THE ZONING DESIGNATION OF CERTAIN AREAS ON THE SAID MAP.

THE BOARD OF COMMISSIONERS OF THE CITY OF LAS VEGAS DO ORDAIN AS FOLLOWS:

SECTION 1. The Land Use Plan Map adopted by Section IV of Ordinance No. 378, also referred to as Section 10, Chapter 24, Code of the City of Las Vegas, 1949, is hereby amended to read as follows:

- (a) From R-3 to R-4: (Z-1-57)
 - 1. Lots A, B, C, D, E, F, G and H, Resubdivision of Block 20, Ladd's Addition
- (b) From R-E to R-1: (Z-4-57)
 - 1. S $\frac{1}{2}$ of the SE $\frac{1}{4}$ of the SW $\frac{1}{4}$ of the NE $\frac{1}{4}$ and the SE $\frac{1}{4}$ of the SW $\frac{1}{4}$ of the NE $\frac{1}{4}$ of Section 28, T20S, Range 61E, MDB&M.

SECTION 2. All ordinances or parts of ordinances in conflict herewith are hereby repealed.

SECTION 3. The City Clerk and Clerk of the Board of Commissioners of the City of Las Vegas shall cause this ordinance to be published once a week for two successive weeks immediately following its first reading and adoption in a daily newspaper published in the City of Las Vegas, Nevada.

APPROVED:
s/ REED WHIPPLE
Mayor Pro Tem

ATTEST:
s/ SHIRLEY LODWICK
City Clerk

The above and foregoing ordinance was first proposed and read by title to the Board of Commissioners on the 17th day of April, 1957 and referred to the following committee composed of Commissioners Bunker and Sharp for recommendation: thereafter the said committee reported favorably on said ordinance on the 1st day of May, 1957, which was a regular meeting; that at said regular meeting held on said day the proposed ordinance was read in full to the Board of Commissioners as first introduced and adopted by the following vote:

Voting "Aye": Commissioners Fountain, Sharp and His Honor Mayor Pro Tem Whipple.

Voting "Nay": None.
Absent: Mayor Baker and Commissioner Bunker.

APPROVED:
s/ REED WHIPPLE
Mayor Pro Tem

ATTEST:
s/ SHIRLEY LODWICK
City Clerk
May 12, 1957

AFFIDAVIT OF PUBLICATION

COUNTY OF CLARK }
STATE OF NEVADA, } ss.

..... Anthony Cina, being first duly sworn,

deposes and says: That he is Foreman of the LAS VEGAS MORNING SUN, a daily newspaper of general circulation, printed and published at Las Vegas, in the County of Clark, State of Nevada, and that the attached was continuously published in said newspaper for a period of two weeks

from May 12, 1957 to May 19, 1957

inclusive, being the issues of said newspaper for the following dates, to-wit:

May 12, 19, 1957

That said newspaper was regularly issued and circulated on each of the dates above named.

Signed Anthony Cina

Subscribed and sworn to before me this 20th day of May, 1957

Barbara J. Green

Notary Public in and for Clark County, Nevada

My Commission Expires My Commission Expires Mar. 17, 1960