

RECEIVED
CITY CLERK

FIRST AMENDMENT

Bill No. 99-4

1999 MAR 18 A 11:31 Ordinance No. 5129

1892
5

ORIGINAL

AN ORDINANCE EXTENDING THE CORPORATE LIMITS OF THE CITY OF LAS VEGAS, NEVADA, TO INCLUDE WITHIN, ANNEX TO AND MAKE A PART OF SAID CITY CERTAIN SPECIFICALLY DESCRIBED TERRITORY ADJOINING AND CONTIGUOUS TO THE CORPORATE LIMITS OF SAID CITY; DECLARING SAID TERRITORY AND THE INHABITANTS THEREOF TO BE ANNEXED TO SAID CITY AND SUBJECT TO ALL DEBTS, LAWS, ORDINANCES AND REGULATIONS IN FORCE IN SAID CITY; ORDERING A MAP OR PLAT OF SAID DESCRIBED TERRITORY TO BE RECORDED IN THE OFFICE OF THE COUNTY RECORDER OF THE COUNTY OF CLARK, STATE OF NEVADA; DESIGNATING THE ZONING CLASSIFICATION(S) APPLICABLE TO SAID TERRITORY; PROVIDING FOR OTHER MATTERS PROPERLY RELATING THERETO; AND REPEALING ALL ORDINANCES AND PARTS OF ORDINANCES IN CONFLICT HEREWITH. (A-19-98(A))

Sponsored by: Councilman Larry Brown
Summary: Annexes property described generally as located on the southwest corner of Elkhorn Road and Pioneer Way.

THE CITY COUNCIL OF THE CITY OF LAS VEGAS DOES HEREBY ORDAIN AS FOLLOWS:

SECTION 1: The corporate limits of the City of Las Vegas, Nevada, are hereby extended to include, annex to, and make a part of the City of Las Vegas, Nevada, the following described real property, to-wit:

The Northeast Quarter (NE 1/4) of the Northwest Quarter (NW 1/4) of the Northwest Quarter (NW 1/4) of Section 22, Township 19 South, Range 60 East, M.D.M., in the County of Clark, State of Nevada.

SECTION 2: That said City Council has determined and does hereby determine, that said described territory meets the requirements provided by law for annexation to the City of Las Vegas for the following reasons:

- A. The area to be annexed was contiguous to the City's boundaries at the time the annexation proceedings were instituted;
- B. More than one-eighth (1/8) of the aggregate external boundaries of the area are contiguous to the City of Las Vegas;
- C. The territory proposed to be annexed is not included within the boundaries of another incorporated city or within the boundaries of any unincorporated town

CERTIFIED AS A TRUE COPY

Deborah K. Bradley
CITY CLERK, CITY OF LAS VEGAS
NEVADA
Cheryl Deputy
(4 pgs. 2/17/99)

1 as those boundaries existed as of July 1, 1983;

- 2 D. The City of Las Vegas is eligible to annex the area described in this report
3 since the landowners have signed a petition constituting one hundred percent
4 (100%) of the owners of record of individual lots or parcels of land within the
5 annexation area.

6 SECTION 3: The City of Las Vegas will provide police protection through the Las
7 Vegas Metropolitan Police Department, fire protection, street maintenance, and library services
8 immediately upon annexation. Garbage collection by the company franchised by the City will also
9 be provided immediately. The City sanitary sewer system will serve the proposed annexation area.
10 Any connection to or extension of this sewer line to serve the annexation area shall be at the expense
11 of the landowners. Other services, such as participation in the City's recreational programs, special
12 education classes and programs, public works planning, building inspections, and other City services
13 will also be available immediately. Utilities such as gas, electricity, telephone, and water are provided
14 by private utility companies and other services to the area will not be affected by annexation. Street
15 paving, curbs and gutters, sidewalks and street lights which are not in place at the time of annexation
16 will be installed in the presently developed areas upon the request of the property owners and at their
17 expense by means of special assessment districts. Such improvements will be extended into the
18 undeveloped areas as development takes place and the need therefor arises, and will be located
19 according to the needs of the area at that time. Such installations will also be made at the expense of
20 the property owners, either by means of special assessment districts or as prerequisites to the approval
21 of subdivision plats, building permits or other land use or development applications.

22 SECTION 4: The annexation of said described territory shall become effective on the
23 19th day of February, 1999, and on such date the City of Las Vegas will have the funds appropriated
24 in sufficient amount to finance the extension into said described territory of police protection, fire
25 protection, street maintenance, street sweeping, and street lighting maintenance.

26 SECTION 5: Said described territory, together with the inhabitants and property
27 thereof, shall, from and after the 19th day of February, 1999, be subject to all debts, laws, ordinances
28 and regulations in force in the City of Las Vegas and shall be entitled to the same privileges and

ORIGINAL

1 benefits as other parts of said City, and shall be subject to municipal taxes levied by the City of Las
2 Vegas, Nevada.


3 SECTION 6: The City Engineer of the City of Las Vegas, Nevada, is hereby instructed
4 to cause to be prepared an accurate map or plat of said described territory and to record the same,
5 together with a certified copy of this ordinance in the office of the County Recorder of Clark County,
6 Nevada, which said recording shall be done prior to the 19th day of February, 1999.

7 SECTION 7: The said described territory, which heretofore has been zoned R-E
8 (County of Clark classification), is hereby classified as U (R) (City of Las Vegas classification), which
9 is deemed to be the City equivalent of said County classification.

10 SECTION 8: If any section, subsection, subdivision, paragraph, sentence, clause or
11 phrase in this ordinance or any part thereof, is for any reason held to be unconstitutional, or invalid
12 or ineffective by any court of competent jurisdiction, such decision shall not affect the validity or
13 effectiveness of the remaining portions of this ordinance or any part thereof. The City Council of the
14 City of Las Vegas hereby declares that it would have passed each section, subsection, subdivision,
15 paragraph, sentence, clause or phrase thereof irrespective of the fact that any one or more sections,
16 subsections, subdivisions, paragraphs, sentences, clauses or phrases be declared unconstitutional,
17 invalid or ineffective.

18 SECTION 9: All ordinances or parts of ordinances, sections, subsections, phrases,
19 sentences, clauses or paragraphs contained in the Municipal Code of the City of Las Vegas, Nevada,
20 1983 Edition, in conflict herewith are hereby repealed.

21 PASSED AND APPROVED this 8th day of January 1999.



22 APPROVED:
23 *[Signature]*
24 JAN LAVERTY JONES, Mayor

25 ATTEST:

26 *[Signature]*
BARBARA JO RONEMUS, City Clerk

27 APPROVED AS TO FORM:

28 *Val Hood* 2.2.99
Date

ORIGINAL

The above and foregoing ordinance was first proposed and read by title to the City Council on the 25th day of January, 1999 and referred to the following committee composed of the Councilmen McDonald and Brown for recommendation; thereafter the said committee reported favorably on said ordinance on the 8th day of February, 1999 which was a regular meeting of said Council; that at said regular meeting, the proposed ordinance was read by title to the City Council as amended and adopted by the following vote:

VOTING "AYE": Councilmen Adamsen, McDonald, Reese, Brown and Mayor Jones

VOTING "NAY": NONE

EXCUSED: NONE



APPROVED:

[Handwritten Signature]

JAN LAVERTY JONES, Mayor

ATTEST:

[Handwritten Signature]

BARBARA JO RONEMUS, City Clerk

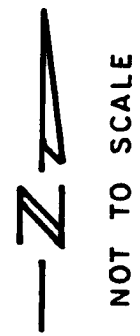
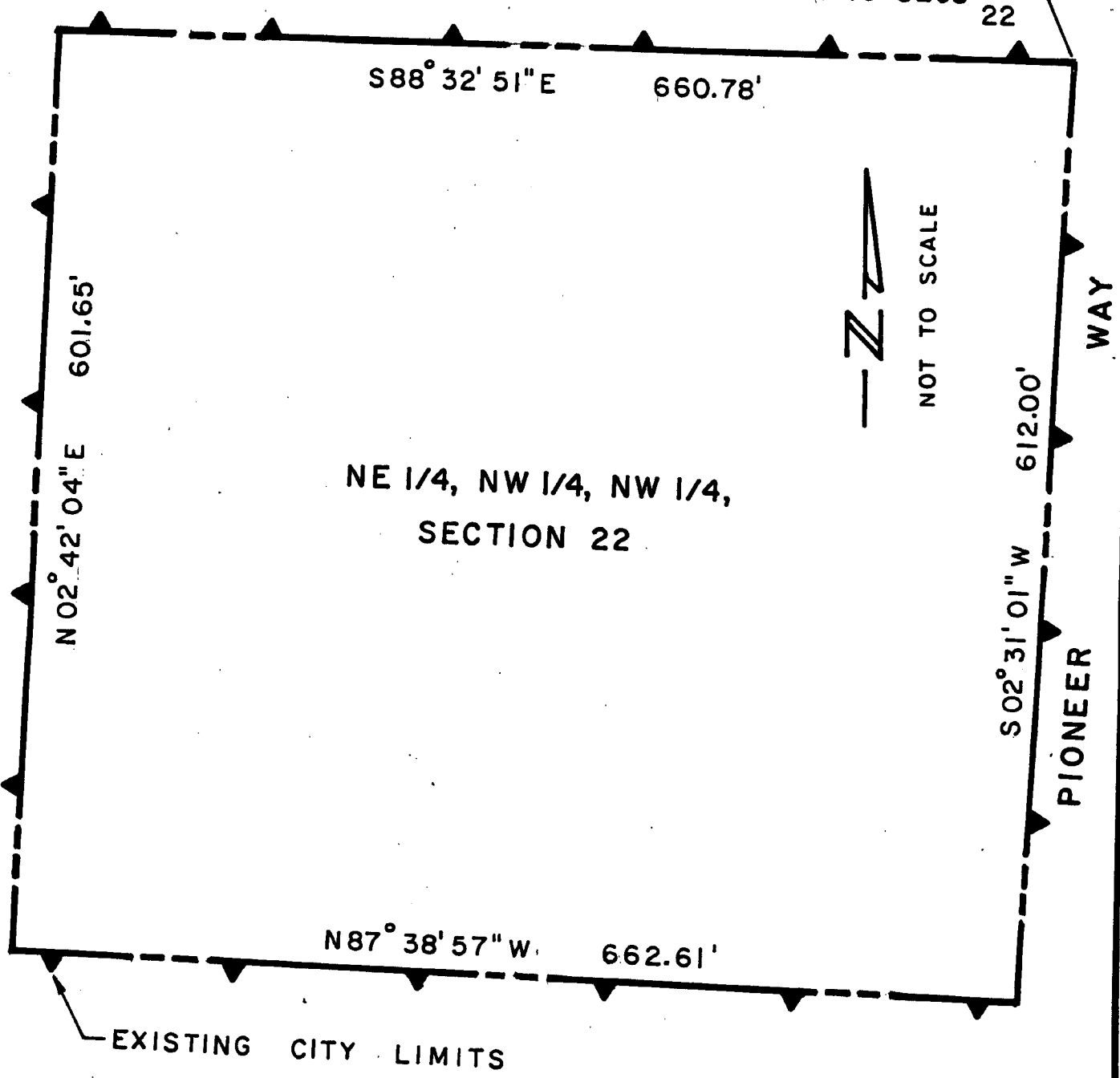
When Recorded Please Mail To:
ROBERT S. GENZER, PLANNING SUPERVISOR
Planning and Development Department
731 South Fourth Street
Las Vegas, Nevada 89101

ORIGINAL

THE NE 1/4, NW 1/4, NW 1/4, OF SECTION 22, T19S, R60E, M. D. M.

ELKHORN ROAD

W 1/16 SECS 15/22



NE 1/4, NW 1/4, NW 1/4, SECTION 22

EXISTING CITY LIMITS

ANNEXED TO THE CITY OF LAS VEGAS UNDER ORDINANCE No. 5129

THIS MAP WAS PREPARED FROM THE EXISTING INFORMATION AS SHOWN ON THE RECORD OF SURVEY IN FILE 67 OF SURVEYS, PAGE 98 OF CLARK COUNTY, NEVADA RECORDS. NO RESPONSIBILITY IS ASSUMED FOR THE CORRECTNESS OF THE INFORMATION SHOWN HEREON.

CLARK COUNTY, NEVADA
 JUDITH A. VANDEVER, RECORDER
 RECORDED AT REQUEST OF:

LAS VEGAS CITY

02-18-99 10:12 CPD
 OFFICIAL RECORDS

BOOK: 990218 INST: 00810

FEE: 11.00 RPTT:

Bill No. 99-4

Ordinance No. 5129

AN ORDINANCE EXTENDING THE CORPORATE LIMITS OF THE CITY OF LAS VEGAS, NEVADA, TO INCLUDE WITHIN, ANNEX TO AND MAKE A PART OF SAID CITY CERTAIN SPECIFICALLY DESCRIBED TERRITORY ADJOINING AND CONTIGUOUS TO THE CORPORATE LIMITS OF SAID CITY; DECLARING SAID TERRITORY AND THE INHABITANTS THEREOF TO BE ANNEXED TO SAID CITY AND SUBJECT TO ALL DEBTS, LAWS, ORDINANCES AND REGULATIONS IN FORCE IN SAID CITY; ORDERING A MAP OR PLAT OF SAID DESCRIBED TERRITORY TO BE RECORDED IN THE OFFICE OF THE COUNTY RECORDER OF THE COUNTY OF CLARK, STATE OF NEVADA; DESIGNATING THE ZONING CLASSIFICATION(S) APPLICABLE TO SAID TERRITORY; PROVIDING FOR OTHER MATTERS PROPERLY RELATING THERETO; AND REPEALING ALL ORDINANCES AND PARTS OF ORDINANCES IN CONFLICT HEREWITH. (A-19-98(A))

Sponsored by:
Councilman Larry Brown

Summary: Annexes property described generally as located on the southwest corner of Elkhorn Road and Pioneer Way.

THE CITY COUNCIL OF THE CITY OF LAS VEGAS DOES HEREBY ORDAIN
AS FOLLOWS:

SECTION 1: The corporate limits of the City of Las Vegas, Nevada, are hereby extended to include, annex to, and make a part of the City of Las Vegas, Nevada, the following described real property, to-wit:

The Northeast Quarter (NE ¼) of the Northwest Quarter (NW ¼) of the Northwest Quarter (NW ¼) of Section 22, Township 19 South, Range 60 East, M.D.M., in the County of Clark, State of Nevada.

SECTION 2: That said City Council has determined and does hereby determine, that said described territory meets the requirements provided by law for annexation to the City of Las Vegas for the following reasons:

- A. The area to be annexed was contiguous to the City's boundaries at the time the annexation proceedings were instituted;
- B. More than one-eighth (1/8) of the aggregate external boundaries of the area are contiguous to the City of Las Vegas;
- C. The territory proposed to be annexed is not included within the boundaries of another incorporated city or within the boundaries of any unincorporated town

1 as those boundaries existed as of July 1, 1983;

2 D. The City of Las Vegas is eligible to annex the area described in this report
3 since the landowners have signed a petition constituting one hundred percent
4 (100%) of the owners of record of individual lots or parcels of land within the
5 annexation area.

6 SECTION 3: The City of Las Vegas will provide police protection through the Las
7 Vegas Metropolitan Police Department, fire protection, street maintenance, and library services
8 immediately upon annexation. Garbage collection by the company franchised by the City will also
9 be provided immediately. The City sanitary sewer system will serve the proposed annexation area.
10 Any connection to or extension of this sewer line to serve the annexation area shall be at the expense
11 of the landowners. Other services, such as participation in the City's recreational programs, special
12 education classes and programs, public works planning, building inspections, and other City services
13 will also be available immediately. Utilities such as gas, electricity, telephone, and water are provided
14 by private utility companies and other services to the area will not be affected by annexation. Street
15 paving, curbs and gutters, sidewalks and street lights which are not in place at the time of annexation
16 will be installed in the presently developed areas upon the request of the property owners and at their
17 expense by means of special assessment districts. Such improvements will be extended into the
18 undeveloped areas as development takes place and the need therefor arises, and will be located
19 according to the needs of the area at that time. Such installations will also be made at the expense of
20 the property owners, either by means of special assessment districts or as prerequisites to the approval
21 of subdivision plats, building permits or other land use or development applications.

22 SECTION 4: The annexation of said described territory shall become effective on the
23 19th day of February, 1999, and on such date the City of Las Vegas will have the funds appropriated
24 in sufficient amount to finance the extension into said described territory of police protection, fire
25 protection, street maintenance, street sweeping, and street lighting maintenance.

26 SECTION 5: Said described territory, together with the inhabitants and property
27 thereof, shall, from and after the 19th day of February, 1999, be subject to all debts, laws, ordinances
28 and regulations in force in the City of Las Vegas and shall be entitled to the same privileges and

1 benefits as other parts of said City, and shall be subject to municipal taxes levied by the City of Las
2 Vegas, Nevada.

3 SECTION 6: The City Engineer of the City of Las Vegas, Nevada, is hereby instructed
4 to cause to be prepared an accurate map or plat of said described territory and to record the same,
5 together with a certified copy of this ordinance in the office of the County Recorder of Clark County,
6 Nevada, which said recording shall be done prior to the 19th day of February, 1999.


7 SECTION 7: The said described territory, which heretofore has been zoned R-E
8 (County of Clark classification), is hereby classified as U (R) (City of Las Vegas classification), which
9 is deemed to be the City equivalent of said County classification.

10 SECTION 8: If any section, subsection, subdivision, paragraph, sentence, clause or
11 phrase in this ordinance or any part thereof, is for any reason held to be unconstitutional, or invalid
12 or ineffective by any court of competent jurisdiction, such decision shall not affect the validity or
13 effectiveness of the remaining portions of this ordinance or any part thereof. The City Council of the
14 City of Las Vegas hereby declares that it would have passed each section, subsection, subdivision,
15 paragraph, sentence, clause or phrase thereof irrespective of the fact that any one or more sections,
16 subsections, subdivisions, paragraphs, sentences, clauses or phrases be declared unconstitutional,
17 invalid or ineffective.

18 SECTION 9: All ordinances or parts of ordinances, sections, subsections, phrases,
19 sentences, clauses or paragraphs contained in the Municipal Code of the City of Las Vegas, Nevada,
20 1983 Edition, in conflict herewith are hereby repealed.

21 PASSED, ADOPTED and APPROVED this 8th day of February 1999.

22 APPROVED:


23
24
25
26 JAN LAVERTY JONES, Mayor

24 ATTEST:


25
26 BARBARA JO RONEMUS, City Clerk

27 APPROVED AS TO FORM:

28 Valsted 2.2.99
Date

1 The above and foregoing ordinance was first proposed and read by title to the City Council on
2 the 25th day of January, 1999 and referred to the following committee composed of the
3 Councilmen McDonald and Brown for recommendation; thereafter the said committee reported
4 favorably on said ordinance on the 8th day of February, 1999 which was a regular meeting of
5 said Council; that at said regular meeting, the proposed ordinance was read by title to the City
6 Council as amended and adopted by the following vote:

7 VOTING "AYE": Councilmen Adamsen, McDonald, Reese, Brown and Mayor Jones


8 VOTING "NAY": NONE

9 EXCUSED: NONE

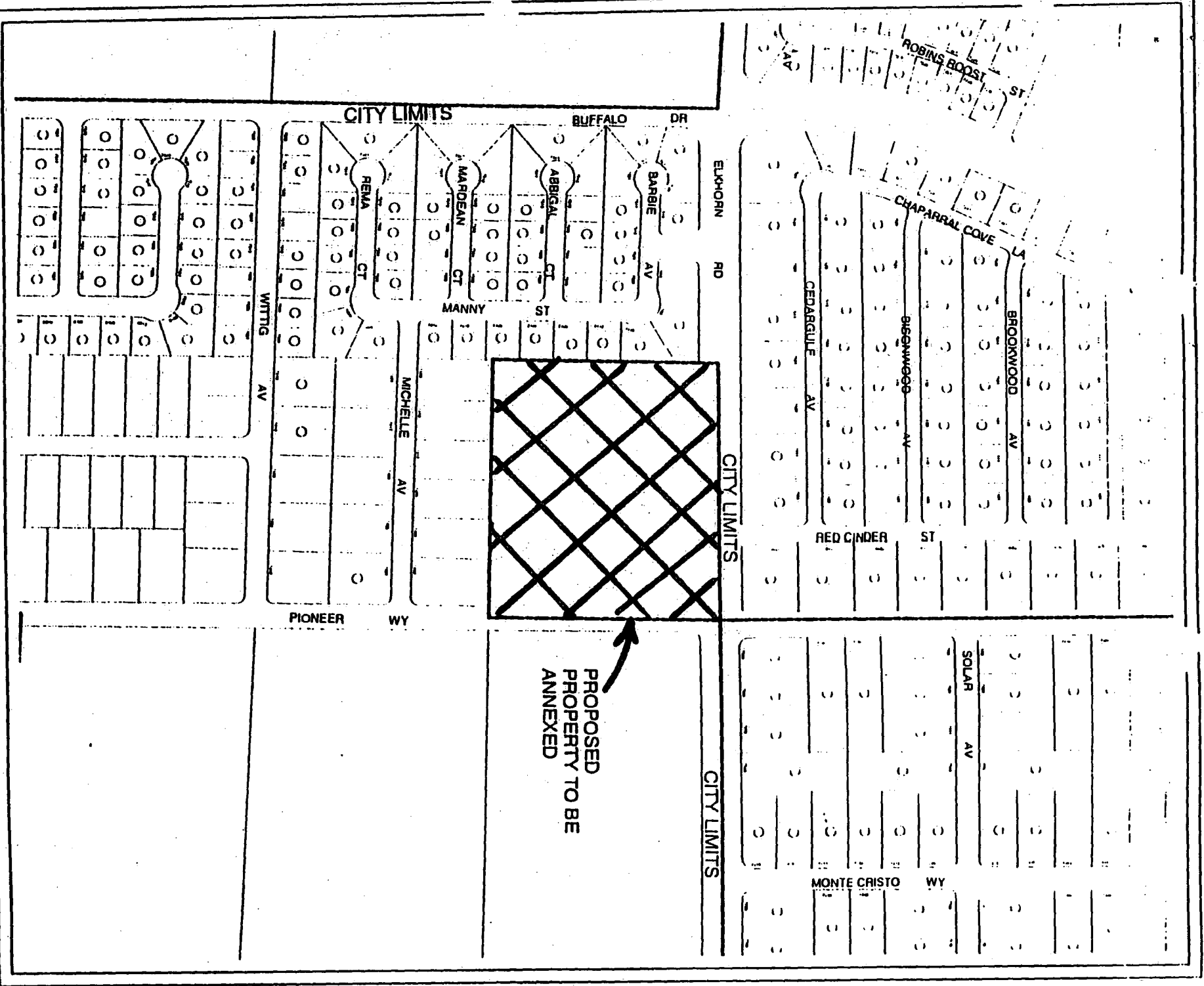
10 APPROVED:

11 
12 _____
13 JAN LAVERTY JONES, Mayor

14 ATTEST:

15 
16 _____
17 BARBARA JO RONEMUS, City Clerk

USE: A-19-98(A)



PROPOSED
PROPERTY TO BE
ANNEXED

1 Bill No. 99-4

2 Ordinance No. _____

3 AN ORDINANCE EXTENDING THE CORPORATE LIMITS OF THE CITY OF LAS VEGAS,
4 NEVADA, TO INCLUDE WITHIN, ANNEX TO AND MAKE A PART OF SAID CITY CERTAIN
5 SPECIFICALLY DESCRIBED TERRITORY ADJOINING AND CONTIGUOUS TO THE
6 CORPORATE LIMITS OF SAID CITY; DECLARING SAID TERRITORY AND THE
7 INHABITANTS THEREOF TO BE ANNEXED TO SAID CITY AND SUBJECT TO ALL DEBTS,
8 LAWS, ORDINANCES AND REGULATIONS IN FORCE IN SAID CITY; ORDERING A MAP
OR PLAT OF SAID DESCRIBED TERRITORY TO BE RECORDED IN THE OFFICE OF THE
COUNTY RECORDER OF THE COUNTY OF CLARK, STATE OF NEVADA; DESIGNATING
THE ZONING CLASSIFICATION(S) APPLICABLE TO SAID TERRITORY; PROVIDING FOR
OTHER MATTERS PROPERLY RELATING THERETO; AND REPEALING ALL ORDINANCES
AND PARTS OF ORDINANCES IN CONFLICT HEREWITH. (A-19-98(A))

9 Sponsored by:

10 Councilman Larry Brown

Summary: Annexes property described generally
as located on the southwest corner of Iron
Mountain Road and Pioneer Way.

11
12 THE CITY COUNCIL OF THE CITY OF LAS VEGAS DOES HEREBY ORDAIN
13 AS FOLLOWS:

14 SECTION 1: The corporate limits of the City of Las Vegas, Nevada, are hereby
15 extended to include, annex to, and make a part of the City of Las Vegas, Nevada, the following
16 described real property, to-wit:

17 The Northeast Quarter (NE ¼) of the Northwest Quarter (NW ¼) of the Northwest
18 Quarter (NW ¼) of Section 22, Township 19 South, Range 60 East, M.D.M., in the
County of Clark, State of Nevada.

19 SECTION 2: That said City Council has determined and does hereby determine, that
20 said described territory meets the requirements provided by law for annexation to the City of Las
21 Vegas for the following reasons:

- 22 A. The area to be annexed was contiguous to the City's boundaries at the time the
23 annexation proceedings were instituted;
- 24 B. More than one-eighth (1/8) of the aggregate external boundaries of the area are
25 contiguous to the City of Las Vegas;
- 26 C. The territory proposed to be annexed is not included within the boundaries of
27 another incorporated city or within the boundaries of any unincorporated town
28 as those boundaries existed as of July 1, 1983;

1 D. The City of Las Vegas is eligible to annex the area described in this report
2 since the landowners have signed a petition constituting one hundred percent
3 (100%) of the owners of record of individual lots or parcels of land within the
4 annexation area.

5 SECTION 3: The City of Las Vegas will provide police protection through the Las
6 Vegas Metropolitan Police Department, fire protection, street maintenance, and library services
7 immediately upon annexation. Garbage collection by the company franchised by the City will also
8 be provided immediately. The City sanitary sewer system will serve the proposed annexation area.
9 Any connection to or extension of this sewer line to serve the annexation area shall be at the expense
10 of the landowners. Other services, such as participation in the City's recreational programs, special
11 education classes and programs, public works planning, building inspections, and other City services
12 will also be available immediately. Utilities such as gas, electricity, telephone, and water are provided
13 by private utility companies and other services to the area will not be affected by annexation. Street
14 paving, curbs and gutters, sidewalks and street lights which are not in place at the time of annexation
15 will be installed in the presently developed areas upon the request of the property owners and at their
16 expense by means of special assessment districts. Such improvements will be extended into the
17 undeveloped areas as development takes place and the need therefor arises, and will be located
18 according to the needs of the area at that time. Such installations will also be made at the expense of
19 the property owners, either by means of special assessment districts or as prerequisites to the approval
20 of subdivision plats, building permits or other land use or development applications.

21 SECTION 4: The annexation of said described territory shall become effective on the
22 19th day of February, 1999, and on such date the City of Las Vegas will have the funds appropriated
23 in sufficient amount to finance the extension into said described territory of police protection, fire
24 protection, street maintenance, street sweeping, and street lighting maintenance.

25 SECTION 5: Said described territory, together with the inhabitants and property
26 thereof, shall, from and after the 19th day of February, 1999, be subject to all debts, laws, ordinances
27 and regulations in force in the City of Las Vegas and shall be entitled to the same privileges and
28 benefits as other parts of said City, and shall be subject to municipal taxes levied by the City of Las

1 Vegas, Nevada.

2 SECTION 6: The City Engineer of the City of Las Vegas, Nevada, is hereby instructed
3 to cause to be prepared an accurate map or plat of said described territory and to record the same,
4 together with a certified copy of this ordinance in the office of the County Recorder of Clark County,
5 Nevada, which said recording shall be done prior to the 19th day of February, 1999.

6 SECTION 7: The said described territory, which heretofore has been zoned R-E
7 (County of Clark classification), is hereby classified as U (R) (City of Las Vegas classification), which
8 is deemed to be the City equivalent of said County classification.

9 SECTION 8: If any section, subsection, subdivision, paragraph, sentence, clause or
10 phrase in this ordinance or any part thereof, is for any reason held to be unconstitutional, or invalid
11 or ineffective by any court of competent jurisdiction, such decision shall not affect the validity or
12 effectiveness of the remaining portions of this ordinance or any part thereof. The City Council of the
13 City of Las Vegas hereby declares that it would have passed each section, subsection, subdivision,
14 paragraph, sentence, clause or phrase thereof irrespective of the fact that any one or more sections,
15 subsections, subdivisions, paragraphs, sentences, clauses or phrases be declared unconstitutional,
16 invalid or ineffective.

17 SECTION 9: All ordinances or parts of ordinances, sections, subsections, phrases,
18 sentences, clauses or paragraphs contained in the Municipal Code of the City of Las Vegas, Nevada,
19 1983 Edition, in conflict herewith are hereby repealed.

20 PASSED, ADOPTED and APPROVED this ____ day of _____, 1999.

21 APPROVED:

22
23 JAN LAVERTY JONES, Mayor

24 ATTEST:

25
26 BARBARA JO RONEMUS, City Clerk

27 APPROVED AS TO FORM:

28 Val Steed 1-12-99
Date

1
2
3
4
5
6
7
8
9
10
11
12
13
14
15
16
17
18
19
20
21
22
23
24
25
26
27
28

The above and foregoing ordinance was first proposed and read by title to the City Council on the ____ day of _____, 199, and referred to the following committee composed of _____ and _____ for recommendation; thereafter the said committee reported favorably on said ordinance on the ____ day of _____, 1999, which was a _____ meeting of said Council; that at said _____ meeting, the proposed ordinance was read by title to the City Council as first introduced and adopted by the following vote:

VOTING "AYE": _____

VOTING "NAY": _____

ABSENT: _____

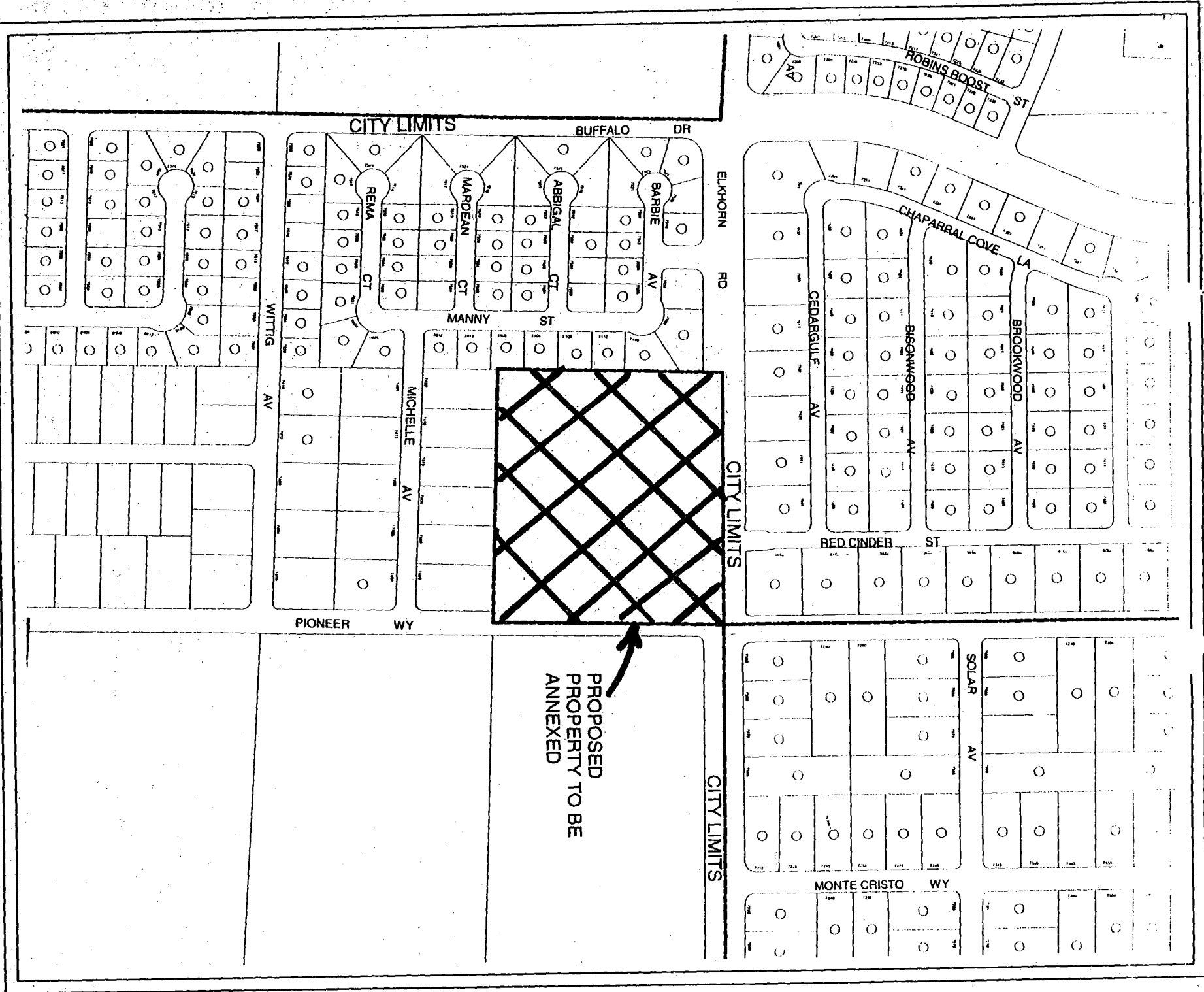
APPROVED:

JAN LAVERTY JONES, Mayor

ATTEST:

BARBARA JO RONEMUS, City Clerk

CASE: A-19-98(A)



RECEIVED
CITY CLERK

1999 FEB -5 A 11: 20

AFFP DISTRICT COURT
Clark County, Nevada
AFFIDAVIT OF PUBLICATION

STATE OF NEVADA)
COUNTY OF CLARK) SS:

Barbara Linford, being 1st duly sworn, deposes and says:
That she is the Legal Clerk for the Las Vegas Review-Journal and the Las Vegas Sun, daily newspapers regularly issued, published and circulated in the City of Las Vegas, County of Clark, State of Nevada, and that the advertisement, a true copy attached for,

LV CITY CLERK
602852

2296311LV


was continuously published in said Las Vegas Review Journal or Las Vegas Sun in 1 edition(s) of said newspaper issued from 01/28/99 to 01/28/1999, on the following days: JANUARY 28, 1999

Signed: Barbara Linford

SUBSCRIBED AND SWORN BEFORE ME THIS THE 28

day of Jan 1999
Monica A. Peterson

Notary Public



BILL NO. 99-4
AN ORDINANCE EXTENDING THE CORPORATE LIMITS OF THE CITY OF LAS VEGAS, NEVADA, TO INCLUDE WITHIN, ANNEX TO AND MAKE A PART OF SAID CITY, CERTAIN SPECIFICALLY DESCRIBED TERRITORY ADJOINING AND CONTIGUOUS TO THE CORPORATE LIMITS OF SAID CITY; DECLARING SAID TERRITORY AND THE INHABITANTS THEREOF TO BE ANNEXED TO SAID CITY AND SUBJECT TO ALL DEBTS, LAWS, ORDINANCES AND REGULATIONS IN FORCE IN SAID CITY; ORDERING A MAP OR PLAN OF SAID DESCRIBED TERRITORY TO BE RECORDED IN THE OFFICE OF THE COUNTY RECORDER OF THE COUNTY OF CLARK, STATE OF NEVADA; DESIGNATING THE ZONING CLASSIFICATION(S) APPLICABLE TO SAID TERRITORY; PROVIDING FOR OTHER MATTERS PROPERLY RELATING THERETO, AND REPEALING ALL ORDINANCES AND PARTS OF ORDINANCES IN CONFLICT HEREWITH. (A-19-98(A))
SPONSORED BY: Councilman Larry Brown
SUMMARY: Annexes property described generally as located on the southwest corner of Iron Mountain Road and Pioneer Way.
At a City Council meeting, JANUARY 25, 1999
BILL NO. 99-4 WAS READ BY TITLE AND REFERRED TO RECOMMENDING COMMITTEE: Councilmen McDonald and Brown
COPIES OF THE COMPLETE BILL ARE AVAILABLE FOR PUBLIC INFORMATION IN THE OFFICE OF THE CITY CLERK, 1ST FLOOR, CITY HALL, 400 EAST STEWART AVENUE, LAS VEGAS, NEVADA
PUB: January 28, 1999
Las Vegas Review-Journal

RECEIVED
CITY CLERK

AFFP DISTRICT COURT
Clark County, Nevada

1999 FEB -5 A 11: 20

AFFIDAVIT OF PUBLICATION

STATE OF NEVADA)
COUNTY OF CLARK) SS:

Barbara Linford, being 1st duly sworn, deposes and says:

That she is the Legal Clerk for the Las Vegas Review-Journal and the Las Vegas Sun, daily newspapers regularly issued, published and circulated in the City of Las Vegas, County of Clark, State of Nevada, and that the advertisement, a true copy attached for,

LV CITY CLERK
602378

2296311LV

was continuously published in said Las Vegas Review Journal or Las Vegas Sun in 1 edition(s) of said newspaper issued from 01/28/99 to 01/28/1999, on the following days: JANUARY 28, 1999

Signed:

Barbara Linford


SUBSCRIBED AND SWORN BEFORE ME THIS THE

28

day of

Jan 1999
Monica A. Peterson

Notary Public



FIRST AMENDMENT
BILL NO. 99-1
ORDINANCE NO. 5127

AN ORDINANCE RELATING TO THE CITY COUNCIL WARDS IN THE CITY OF LAS VEGAS, NEVADA; AMENDING TITLE 1, CHAPTER 16, SECTIONS 30 AND 50, OF THE MUNICIPAL CODE OF THE CITY OF LAS VEGAS, NEVADA, 1983 EDITION, BY ADDING AND DELETING ELECTION PRECINCTS; WITH REFERENCE TO THOSE WARDS; PROVIDING FOR ALL MATTERS PROPERLY RELATING THERETO; AND REPEALING ALL ORDINANCES AND PARTS OF ORDINANCES IN CONFLICT HEREWITH.

SPONSORED BY:
Councilman Arnie Adamsen
SUMMARY: Adds an Additional Precinct to Ward 2 and Deletes Four Precincts from Ward 4.

The above and foregoing ordinance was first proposed and read by title to the City Council on the 11th day of January, 1999, and referred to the following committee composed of Councilmen Reese and Adamsen for recommendation; thereafter the said committee reported favorably on said ordinance on the 25th day of January, 1999, which was a regular meeting of said City Council; and that at said regular meeting the proposed ordinance was read by title to the City Council as amended and adopted by the following vote:

VOTING "AYE" Councilmen Adamsen, McDonald, Reese, Brown and Mayor Jones.

VOTING "NAY" NONE
EXCUSED: NONE

COPIES OF THE COMPLETE ORDINANCE ARE AVAILABLE FOR PUBLIC INFORMATION IN THE OFFICE OF THE CITY CLERK, 1ST FLOOR, 400 EAST STEWART AVENUE, LAS VEGAS, NEVADA.
PUB: January 28, 1999
Las Vegas Review-Journal

RECEIVED
CITY CLERK

AFFP DISTRICT COURT
Clark County, Nevada
AFFIDAVIT OF PUBLICATION

1999 FEB 22 P 3:02

STATE OF NEVADA)
COUNTY OF CLARK) SS:

Barbara Linford, being 1st duly sworn, deposes and says:
That she is the Legal Clerk for the Las Vegas Review-Journal and the Las Vegas Sun, daily newspapers regularly issued, published and circulated in the City of Las Vegas, County of Clark, State of Nevada, and that the advertisement, a true copy attached for,

LV CITY CLERK
621168

2296311LV

was continuously published in said Las Vegas Review Journal or Las Vegas Sun in 1 edition(s) of said newspaper issued from 02/11/99 to 02/11/1999, on the following days: FEBRUARY 11, 1999

Signed: Barbara Linford
SUBSCRIBED AND SWORN BEFORE ME THIS THE 11

day of Feb 1999
Monica A. Peterson
Notary Public

MONICA A. PETERSON
Notary Public - Nevada
No. 97-3700-1
My appt. exp. Sept. 11, 2001

FIRST AMENDMENT
BILL NO. 99-4
ORDINANCE NO. 5129
AN ORDINANCE EXTENDING THE CORPORATE LIMITS OF THE CITY OF LAS VEGAS, NEVADA, TO INCLUDE WITHIN ANNEX TO AND MAKE A PART OF SAID CITY CERTAIN SPECIFICALLY DESCRIBED TERRITORY ADJOINING AND CONTIGUOUS TO THE CORPORATE LIMITS OF SAID CITY; DECLARING SAID TERRITORY AND THE INHABITANTS THEREOF TO BE ANNEXED TO SAID CITY AND SUBJECT TO ALL DEBTS, LAWS, ORDINANCES AND REGULATIONS IN FORCE IN SAID CITY; ORDERING A MAP OR PLAT OF SAID DESCRIBED TERRITORY TO BE RECORDED IN THE OFFICE OF THE COUNTY RECORDER OF THE COUNTY OF CLARK, STATE OF NEVADA; DESIGNATING THE ZONING CLASSIFICATION(S) APPLICABLE TO SAID TERRITORY; PROVIDING FOR OTHER MATTERS PROPERLY RELATING THERETO; AND REPEALING ALL ORDINANCES AND PARTS OF ORDINANCES IN CONFLICT HEREWITH. (A-19-98(A))
SPONSORED BY: Councilman Larry Brown
SUMMARY: Annexes property described generally as located on the southwest corner of Iron Mountain Road and Pioneer Way.
The above and foregoing ordinance was first proposed and read by title to the City Council on the 25th day of January, 1999, and referred to the following committee composed of Councilmen McDonald and Brown for recommendation; thereafter the said committee reported favorably on said ordinance on the 8th day of February, 1999, which was a regular meeting of said City Council; and that at said regular meeting of said City Council; and that at said regular meeting the proposed ordinance was read by title to the City Council as amended and adopted by the following vote:
VOTING: "AYE": Councilmen Adamsen, McDonald, Reese, Brown and Mayor Jones
VOTING "NAY" NONE
EXCUSED: NONE
COPIES OF THE COMPLETE ORDINANCE ARE AVAILABLE FOR PUBLIC INFORMATION IN THE OFFICE OF THE CITY CLERK, 1ST FLOOR, 400 EAST STEWART AVENUE, LAS VEGAS, NEVADA.
PUB: February 11, 1999
Las Vegas Review-Journal