

9 2 2 3 0 1 5 24613030  
CITY CLERK RECORDED

15,904

5

1  
2  
3  
4  
5  
6  
7  
8  
9  
10  
11  
12  
13  
14  
15  
16  
17  
18  
19  
20  
21  
22  
23  
24  
25  
26

Bill No. 93-72  
Ordinance No. 3764

AN ORDINANCE EXTENDING THE CORPORATE LIMITS OF THE CITY OF LAS VEGAS, NEVADA, TO INCLUDE WITHIN, ANNEX TO AND MAKE A PART OF SAID CITY CERTAIN SPECIFICALLY DESCRIBED TERRITORY ADJOINING AND CONTIGUOUS TO THE CORPORATE LIMITS OF SAID CITY; DECLARING SAID TERRITORY AND THE INHABITANTS THEREOF TO BE ANNEXED TO SAID CITY AND SUBJECT TO ALL DEBTS, LAWS, ORDINANCES AND REGULATIONS IN FORCE IN SAID CITY; ORDERING A MAP OR PLAT OF SAID DESCRIBED TERRITORY TO BE RECORDED IN THE OFFICE OF THE COUNTY RECORDER OF THE COUNTY OF CLARK, STATE OF NEVADA; DESIGNATING THE ZONING CLASSIFICATION(S) APPLICABLE TO SAID TERRITORY; PROVIDING FOR OTHER MATTERS PROPERLY RELATING THERETO; AND REPEALING ALL ORDINANCES AND PARTS OF ORDINANCES IN CONFLICT HEREWITH. (A-12-93(A))

Sponsored by:  
Councilman Arnie Adamsen

Summary: Annexes property described generally as located north of Cheyenne Avenue and west of Fort Apache Road

THE CITY COUNCIL OF THE CITY OF LAS VEGAS DOES HEREBY ORDAIN AS FOLLOWS:

SECTION 1: The corporate limits of the City of Las Vegas, Nevada, are hereby extended to include, annex to, and make a part of the City of Las Vegas, Nevada, the following described real property, to-wit:

Those portions of Section 7, Township 20 South, Range 60 East, M.D.M., in the County of Clark, State of Nevada, described as follows:

PARCEL 1 (138-07-201- )

The Southeast Quarter (SE 1/4) of the Southeast Quarter (SE 1/4) of the Northwest Quarter (NW 1/4) of said Section 7.

PARCEL 2 (138-07-301- )

The East Half (E 1/2) of the Northeast Quarter (NE 1/4) of the Southwest Quarter (SW 1/4) of said Section 7.

EXCEPT THEREFROM the East Half (E 1/2) of the Northeast Quarter (NE 1/4) of the Northeast Quarter (NE 1/4) of the Southwest Quarter (SW 1/4) of said Section 7.

PARCEL 3 (PORTION 138-07-301-003)

The North Half (N 1/2) of the Northeast Quarter (NE 1/4) of the Southeast Quarter (SE 1/4) of the Southwest Quarter (SW 1/4) of said Section 7.

CERTIFIED AS A TRUE COPY

*J. M. Light*

CITY CLERK, CITY OF LAS VEGAS

NEVADA 12-21-93 5 pgs.





RECEIVED  
CITY CLERK

MAR 1 2 49 PM '94

1 2 2 0 1 5  
CITY OF LAS VEGAS  
RECEIVED  
MAY 11 1993

1 the Las Vegas Metropolitan Police Department, fire protection, street maintenance, and library  
2 services immediately upon annexation. Garbage collection by the company franchised by the City  
3 will also be provided immediately. The City sanitary sewer system will serve the proposed  
4 annexation area. Any connection to or extension of this sewer line to serve the annexation area  
5 shall be at the expense of the landowners. Other services, such as participation in the City's  
6 recreational programs, special education classes and programs, public works planning, building  
7 inspections, and other City Hall services will also be available immediately. Utilities such as gas,  
8 electricity, telephone, and water are provided by private utility companies and other services to  
9 the area will not be affected by annexation. Street paving, curbs and gutters, sidewalks and street  
10 lights which are not in place at the time of annexation will be installed in the presently developed  
11 areas upon the request of the property owners and at their expense by means of special assessment  
12 districts. Such improvements will be extended into the undeveloped areas as development takes  
13 place and the need therefor arises, and will be located according to the needs of the area at that  
14 time. Such installations will also be made at the expense of the property owners, either by means  
15 of special assessment districts or as prerequisites to the approval of subdivision plats or the  
16 issuance of building permits, rezonings, zone variances or special use permits.

17 SECTION 4: The annexation of said described territory shall become  
18 effective on the 27th day of December, 1993, and on such date the City of Las Vegas will have  
19 the funds appropriated in sufficient amount to finance the extension into said described territory  
20 of police protection, fire protection, street maintenance, street sweeping, and street lighting  
21 maintenance.

22 SECTION 5: Said described territory, together with the inhabitants and  
23 property thereof, shall, from and after the 27th day of December, 1993, be subject to all debts,  
24 laws, ordinances and regulations in force in the City of Las Vegas and shall be entitled to the  
25 same privileges and benefits as other parts of said City, and shall be subject to municipal taxes  
26 levied by the City of Las Vegas, Nevada.

RECEIVED  
CITY CLERK

MAR 1 2 49 PM '94

RECORDED  
CITY CLERK  
12 19 93

1  
2  
3  
4  
5  
6  
7  
8  
9  
10  
11  
12  
13  
14  
15  
16  
17  
18  
19  
20  
21  
22  
23  
24  
25  
26


SECTION 6: The City Engineer of the City of Las Vegas, Nevada, is hereby instructed to cause to be prepared an accurate map or plat of said described territory and to record the same, together with a certified copy of this ordinance in the office of the County Recorder of Clark County, Nevada, which said recording shall be done prior to the 27th day of December, 1993.

SECTION 7: The said described territory, which heretofore has been zoned R-E (County of Clark classification), is hereby classified as N-U (City of Las Vegas classification), which is deemed to be the City equivalent of said County classification.


SECTION 8: If any section, subsection, subdivision, paragraph, sentence, clause or phrase in this ordinance or any part thereof, is for any reason held to be unconstitutional, or invalid or ineffective by any court of competent jurisdiction, such decision shall not affect the validity or effectiveness of the remaining portions of this ordinance or any part thereof. The City Council of the City of Las Vegas hereby declares that it would have passed each section, subsection, subdivision, paragraph, sentence, clause or phrase thereof irrespective of the fact that any one or more sections, subsections, subdivisions, paragraphs, sentences, clauses or phrases be declared unconstitutional, invalid or ineffective.

SECTION 9: All ordinances or parts of ordinances, sections, subsections, phrases, sentences, clauses or paragraphs contained in the Municipal Code of the City of Las Vegas, Nevada, 1983 Edition, in conflict herewith are hereby repealed.

PASSED, ADOPTED and APPROVED this 15th day of December 1993

ATTEST:  
  
KATHLEEN M. TIGHE, City Clerk



APPROVED:  
  
By JAN LAVERTY JONES, Mayor  
VS  
12-17-93

RECEIVED  
CITY CLERK

MAR 1 2 49 PM '94



1 2 2 3 0 1 5 2 7 6  
CITY OF LAS VEGAS

1  
2  
3  
4  
5  
6  
7  
8  
9  
10  
11  
12  
13  
14  
15  
16  
17  
18  
19  
20  
21  
22  
23  
24  
25  
26

The above and foregoing ordinance, was first proposed and read by title to the City Council on the 17th day of November, 1993, and referred to the following committee composed of Mayor Jones and Councilman Adamsen for recommendation; thereafter the said committee reported favorably on said ordinance on the 15th day of December, 1993, which was a regular meeting of said Council; that at said regular meeting, the proposed ordinance was read by title to the City Council as amended and adopted by the following vote:

VOTING "AYE": Councilmen Adamsen, Higginson, Hawkins Jr., Brass and Mayor Jones  
VOTING "NAY": NONE  
ABSENT: NONE



ATTEST:  
*Kathleen M. Tighe*  
KATHLEEN M. TIGHE, City Clerk

APPROVED:  
*JAN LAVERTY JONES*  
By JAN LAVERTY JONES, Mayor  
vs  
12-17-93

When Recorded Mail To:  
ROBERT S. GENZER, Principal Planner  
City of Las Vegas  
Department of Community Planning  
and Development  
400 East Stewart Avenue  
Las Vegas, NV 89101

CLARK COUNTY, NEVADA  
JOAN L. SWIFT, RECORDER  
RECORDED AT REQUEST OF:  
LAS VEGAS CITY  
12-23-93 13:37 PDR 5  
OFFICIAL RECORDS  
BOOK: 931223 INST: 01526  
FEE: 11.00 RPTT: .00

RECEIVED  
CITY CLERK

MAR 1 2 49 PM '94



1 Bill No. 93-72

2 Ordinance No. 3764

3 AN ORDINANCE EXTENDING THE CORPORATE LIMITS OF THE CITY OF LAS VEGAS,  
4 NEVADA, TO INCLUDE WITHIN, ANNEX TO AND MAKE A PART OF SAID CITY  
5 CERTAIN SPECIFICALLY DESCRIBED TERRITORY ADJOINING AND CONTIGUOUS TO  
6 THE CORPORATE LIMITS OF SAID CITY; DECLARING SAID TERRITORY AND THE  
7 INHABITANTS THEREOF TO BE ANNEXED TO SAID CITY AND SUBJECT TO ALL  
8 DEBTS, LAWS, ORDINANCES AND REGULATIONS IN FORCE IN SAID CITY;  
9 ORDERING A MAP OR PLAT OF SAID DESCRIBED TERRITORY TO BE RECORDED IN  
10 THE OFFICE OF THE COUNTY RECORDER OF THE COUNTY OF CLARK, STATE OF  
11 NEVADA; DESIGNATING THE ZONING CLASSIFICATION(S) APPLICABLE TO SAID  
12 TERRITORY; PROVIDING FOR OTHER MATTERS PROPERLY RELATING THERETO;  
13 AND REPEALING ALL ORDINANCES AND PARTS OF ORDINANCES IN CONFLICT  
14 HEREWITH. (A-12-93(A))

10 Sponsored by:  
11 Councilman Arnie Adamsen

Summary: Annexes property described generally as  
located north of Cheyenne Avenue and west of Fort  
Apache Road

11 THE CITY COUNCIL OF THE CITY OF LAS VEGAS DOES HEREBY

12 ORDAIN AS FOLLOWS:

13 SECTION 1: The corporate limits of the City of Las Vegas, Nevada, are  
14 hereby extended to include, annex to, and make a part of the City of Las Vegas, Nevada, the  
15 following described real property, to-wit:

16 Those portions of Section 7, Township 20 South, Range 60 East, M.D.M.,  
17 in the County of Clark, State of Nevada, described as follows:

18 PARCEL 1 (138-07-201- )

19 The Southeast Quarter (SE¼) of the Southeast Quarter (SE¼) of the  
20 Northwest Quarter (NW¼) of said Section 7.

21 PARCEL 2 (138-07-301- )

22 The East Half (E½) of the Northeast Quarter (NE¼) of the Southwest  
Quarter (SW¼) of said Section 7.

23 EXCEPT THEREFROM the East Half (E½) of the Northeast Quarter  
24 (NE¼) of the Northeast Quarter (NE¼) of the Southwest Quarter (SW¼)  
of said Section 7.

25 PARCEL 3 (PORTION 138-07-301-003)

26 The North Half (N½) of the Northeast Quarter (NE¼) of the Southeast  
Quarter (SE¼) of the Southwest Quarter (SW¼) of said Section 7.

1  
2  
3  
4  
5  
6  
7  
8  
9  
10  
11  
12  
13  
14  
15  
16  
17  
18  
19  
20  
21  
22  
23  
24  
25  
26

**PARCEL 4 (PORTION 138-07-301-03)**

The South Half (S $\frac{1}{2}$ ) of the Southeast Quarter (SE $\frac{1}{4}$ ) of the Southeast Quarter (SE $\frac{1}{4}$ ) of the Southwest Quarter (SW $\frac{1}{4}$ ) of said Section 7.

**PARCEL 5 (138-07-701- & PORTION 138-07-301-003)**

The Northwest Quarter (NW $\frac{1}{4}$ ) of the Southeast Quarter (SE $\frac{1}{4}$ ) of said Section 7.

**EXCEPT THEREFROM** the East Half (E $\frac{1}{2}$ ) of the East Half (E $\frac{1}{2}$ ) of the Northwest Quarter (NW $\frac{1}{4}$ ) of the Southeast Quarter (SE $\frac{1}{4}$ ) of said Section 7.

**PARCEL 6 (PORTION 138-07-301-003)**

The West Half (W $\frac{1}{2}$ ) of the Northwest Quarter (NW $\frac{1}{4}$ ) of the Southwest Quarter (SW $\frac{1}{4}$ ) of the Southeast Quarter (SE $\frac{1}{4}$ ) of said Section 7.

**SECTION 2:** That said City Council has determined and does hereby determine, that said described territory meets the requirements provided by law for annexation to the City of Las Vegas for the following reasons:

- A. The area to be annexed was contiguous to the City's boundaries at the time the annexation proceedings were instituted;
- B. More than one-eighth (1/8) of the aggregate external boundaries of the area are contiguous to the City of Las Vegas;
- C. The territory proposed to be annexed is not included within the boundaries of another incorporated city or within the boundaries of any unincorporated town as those boundaries existed as of July 1, 1983;
- D. The City of Las Vegas is eligible to annex the area described in this report since the landowners have signed a petition constituting one hundred percent (100%) of the owners of record of individual lots or parcels of land within the annexation area.

**SECTION 3:** The City of Las Vegas will provide police protection through

1 the Las Vegas Metropolitan Police Department, fire protection, street maintenance, and library  
2 services immediately upon annexation. Garbage collection by the company franchised by the City  
3 will also be provided immediately. The City sanitary sewer system will serve the proposed  
4 annexation area. Any connection to or extension of this sewer line to serve the annexation area  
5 shall be at the expense of the landowners. Other services, such as participation in the City's  
6 recreational programs, special education classes and programs, public works planning, building  
7 inspections, and other City Hall services will also be available immediately. Utilities such as gas,  
8 electricity, telephone, and water are provided by private utility companies and other services to  
9 the area will not be affected by annexation. Street paving, curbs and gutters, sidewalks and street  
10 lights which are not in place at the time of annexation will be installed in the presently developed  
11 areas upon the request of the property owners and at their expense by means of special assessment  
12 districts. Such improvements will be extended into the undeveloped areas as development takes  
13 place and the need therefor arises, and will be located according to the needs of the area at that  
14 time. Such installations will also be made at the expense of the property owners, either by means  
15 of special assessment districts or as prerequisites to the approval of subdivision plats or the  
16 issuance of building permits, rezonings, zone variances or special use permits.

17           **SECTION 4:** The annexation of said described territory shall become  
18 effective on the 27th day of December, 1993, and on such date the City of Las Vegas will have  
19 the funds appropriated in sufficient amount to finance the extension into said described territory  
20 of police protection, fire protection, street maintenance, street sweeping, and street lighting  
21 maintenance.

22           **SECTION 5:** Said described territory, together with the inhabitants and  
23 property thereof, shall, from and after the 27th day of December, 1993, be subject to all debts,  
24 laws, ordinances and regulations in force in the City of Las Vegas and shall be entitled to the  
25 same privileges and benefits as other parts of said City, and shall be subject to municipal taxes  
26 levied by the City of Las Vegas, Nevada.


1 SECTION 6: The City Engineer of the City of Las Vegas, Nevada, is  
2 hereby instructed to cause to be prepared an accurate map or plat of said described territory and  
3 to record the same, together with a certified copy of this ordinance in the office of the County  
4 Recorder of Clark County, Nevada, which said recording shall be done prior to the 27th day of  
5 December, 1993.


6 SECTION 7: The said described territory, which heretofore has been zoned  
7 R-E (County of Clark classification), is hereby classified as N-U (City of Las Vegas  
8 classification), which is deemed to be the City equivalent of said County classification.

9 SECTION 8: If any section, subsection, subdivision, paragraph, sentence,  
10 clause or phrase in this ordinance or any part thereof, is for any reason held to be  
11 unconstitutional, or invalid or ineffective by any court of competent jurisdiction, such decision  
12 shall not affect the validity or effectiveness of the remaining portions of this ordinance or any part  
13 thereof. The City Council of the City of Las Vegas hereby declares that it would have passed  
14 each section, subsection, subdivision, paragraph, sentence, clause or phrase thereof irrespective  
15 of the fact that any one or more sections, subsections, subdivisions, paragraphs, sentences, clauses  
16 or phrases be declared unconstitutional, invalid or ineffective.

17 SECTION 9: All ordinances or parts of ordinances, sections, subsections,  
18 phrases, sentences, clauses or paragraphs contained in the Municipal Code of the City of Las  
19 Vegas, Nevada, 1983 Edition, in conflict herewith are hereby repealed.

20 PASSED, ADOPTED and APPROVED this 15th day of  
21 December, 1993.


22  
23  
24 ATTEST:  
25   
26 KATHLEEN M. TIGHE, City Clerk


APPROVED:  
By   
JAN LAVERTY JONES, Mayor  
VS  
12-17-93

1  
2  
3  
4  
5  
6  
7  
8  
9  
10  
11  
12  
13  
14  
15  
16  
17  
18  
19  
20  
21  
22  
23  
24  
25  
26

The above and foregoing ordinance was first proposed and read by title to the City Council on the 17th day of November, 1993, and referred to the following committee composed of Mayor Jones and Councilman Adamsen for recommendation; thereafter the said committee reported favorably on said ordinance on the 15th day of December, 1993, which was a regular meeting of said Council; that at said regular meeting, the proposed ordinance was read by title to the City Council as amended and adopted by the following vote:

VOTING "AYE": Councilmen Adamsen, Higginson, Hawkins Jr., Brass and Mayor Jones  
VOTING "NAY": NONE  
ABSENT: NONE

APPROVED:  
  
By JAN LAVERTY JONES, Mayor  
VS  
12-17-93

ATTEST:  
  
KATHLEEN M. TIGHE, City Clerk

2 Ordinance No. \_\_\_\_\_

3 AN ORDINANCE EXTENDING THE CORPORATE LIMITS OF THE CITY OF LAS VEGAS,  
4 NEVADA, TO INCLUDE WITHIN, ANNEX TO AND MAKE A PART OF SAID CITY  
5 CERTAIN SPECIFICALLY DESCRIBED TERRITORY ADJOINING AND CONTIGUOUS TO  
6 THE CORPORATE LIMITS OF SAID CITY; DECLARING SAID TERRITORY AND THE  
7 INHABITANTS THEREOF TO BE ANNEXED TO SAID CITY AND SUBJECT TO ALL  
8 DEBTS, LAWS, ORDINANCES AND REGULATIONS IN FORCE IN SAID CITY;  
9 ORDERING A MAP OR PLAT OF SAID DESCRIBED TERRITORY TO BE RECORDED IN  
10 THE OFFICE OF THE COUNTY RECORDER OF THE COUNTY OF CLARK, STATE OF  
11 NEVADA; DESIGNATING THE ZONING CLASSIFICATION(S) APPLICABLE TO SAID  
12 TERRITORY; PROVIDING FOR OTHER MATTERS PROPERLY RELATING THERETO;  
13 AND REPEALING ALL ORDINANCES AND PARTS OF ORDINANCES IN CONFLICT  
14 HEREWITH. (A-12-93(A))

15 Sponsored by:  
16 Councilman Arnie Adamsen

Summary: Annexes property described generally as  
located north of Cheyenne Avenue and west of Fort  
Apache Road

17 THE CITY COUNCIL OF THE CITY OF LAS VEGAS DOES HEREBY  
18 ORDAIN AS FOLLOWS:

19 SECTION 1: The corporate limits of the City of Las Vegas, Nevada, are  
20 hereby extended to include, annex to, and make a part of the City of Las Vegas, Nevada, the  
21 following described real property, to-wit:

Those portions of Section 7, Township 20 South, Range 60 East, M.D.M.,  
in the County of Clark, State of Nevada, described as follows:

22 PARCEL 1 (137-07-201- )

23 The Southeast Quarter (SE $\frac{1}{4}$ ) of the Southeast Quarter (SE $\frac{1}{4}$ ) of the  
24 Northwest Quarter (NW $\frac{1}{4}$ ) of said Section 7.

25 PARCEL 2 (137-07-301- )

26 The East Half (E $\frac{1}{2}$ ) of the Northeast Quarter (NE $\frac{1}{4}$ ) of the Southwest  
Quarter (SW $\frac{1}{4}$ ) of said Section 7.

EXCEPT THEREFROM the East Half (E $\frac{1}{2}$ ) of the Northeast Quarter  
(NE $\frac{1}{4}$ ) of the Northeast Quarter (NE $\frac{1}{4}$ ) of the Southwest Quarter (SW $\frac{1}{4}$ )  
of said Section 7.

PARCEL 3 (PORTION 137-07-301-003)

The North Half (N $\frac{1}{2}$ ) of the Northeast Quarter (NE $\frac{1}{4}$ ) of the Southeast  
Quarter (SE $\frac{1}{4}$ ) of the Southwest Quarter (SW $\frac{1}{4}$ ) of said Section 7.

1  
2  
3  
4  
5  
6  
7  
8  
9  
10  
11  
12  
13  
14  
15  
16  
17  
18  
19  
20  
21  
22  
23  
24  
25  
26

**PARCEL 4 (PORTION 137-07-301-03)**

The South Half (S $\frac{1}{2}$ ) of the Southeast Quarter (SE $\frac{1}{4}$ ) of the Southeast Quarter (SE $\frac{1}{4}$ ) of the Southwest Quarter (SW $\frac{1}{4}$ ) of said Section 7.

**PARCEL 5 (137-07-701- & PORTION 137-07-301-003)**

The Northwest Quarter (NW $\frac{1}{4}$ ) of the Southeast Quarter (SE $\frac{1}{4}$ ) of said Section 7.

**EXCEPT THEREFROM** the East Half (E $\frac{1}{2}$ ) of the East Half (E $\frac{1}{2}$ ) of the Northwest Quarter (NW $\frac{1}{4}$ ) of the Southeast Quarter (SE $\frac{1}{4}$ ) of said Section 7.

**PARCEL 6 (PORTION 137-07-301-003)**

The West Half (W $\frac{1}{2}$ ) of the Northwest Quarter (NW $\frac{1}{4}$ ) of the Southwest Quarter (SW $\frac{1}{4}$ ) of the Southeast Quarter (SE $\frac{1}{4}$ ) of said Section 7.

**SECTION 2:** That said City Council has determined and does hereby determine, that said described territory meets the requirements provided by law for annexation to the City of Las Vegas for the following reasons:

- A. The area to be annexed was contiguous to the City's boundaries at the time the annexation proceedings were instituted;
- B. More than one-eighth (1/8) of the aggregate external boundaries of the area are contiguous to the City of Las Vegas;
- C. The territory proposed to be annexed is not included within the boundaries of another incorporated city or within the boundaries of any unincorporated town as those boundaries existed as of July 1, 1983;
- D. The City of Las Vegas is eligible to annex the area described in this report since the landowners have signed a petition constituting one hundred percent (100%) of the owners of record of individual lots or parcels of land within the annexation area.

**SECTION 3:** The City of Las Vegas will provide police protection through

1 the Las Vegas Metropolitan Police Department, fire protection, street maintenance, and library  
2 services immediately upon annexation. Garbage collection by the company franchised by the City  
3 will also be provided immediately. The City sanitary sewer system will serve the proposed  
4 annexation area. Any connection to or extension of this sewer line to serve the annexation area  
5 shall be at the expense of the landowners. Other services, such as participation in the City's  
6 recreational programs, special education classes and programs, public works planning, building  
7 inspections, and other City Hall services will also be available immediately. Utilities such as gas,  
8 electricity, telephone, and water are provided by private utility companies and other services to  
9 the area will not be affected by annexation. Street paving, curbs and gutters, sidewalks and street  
10 lights which are not in place at the time of annexation will be installed in the presently developed  
11 areas upon the request of the property owners and at their expense by means of special assessment  
12 districts. Such improvements will be extended into the undeveloped areas as development takes  
13 place and the need therefor arises, and will be located according to the needs of the area at that  
14 time. Such installations will also be made at the expense of the property owners, either by means  
15 of special assessment districts or as prerequisites to the approval of subdivision plats or the  
16 issuance of building permits, rezonings, zone variances or special use permits.

17 SECTION 4: The annexation of said described territory shall become  
18 effective on the 27th day of December, 1993, and on such date the City of Las Vegas will have  
19 the funds appropriated in sufficient amount to finance the extension into said described territory  
20 of police protection, fire protection, street maintenance, street sweeping, and street lighting  
21 maintenance.

22 SECTION 5: Said described territory, together with the inhabitants and  
23 property thereof, shall, from and after the 27th day of December, 1993, be subject to all debts,  
24 laws, ordinances and regulations in force in the City of Las Vegas and shall be entitled to the  
25 same privileges and benefits as other parts of said City, and shall be subject to municipal taxes  
26 levied by the City of Las Vegas, Nevada.

1 SECTION 6: The City Engineer of the City of Las Vegas, Nevada, is  
2 hereby instructed to cause to be prepared an accurate map or plat of said described territory and  
3 to record the same, together with a certified copy of this ordinance in the office of the County  
4 Recorder of Clark County, Nevada, which said recording shall be done prior to the 27th day of  
5 December, 1993.

6 SECTION 7: The said described territory, which heretofore has been zoned  
7 R-E (County of Clark classification), is hereby classified as N-U (City of Las Vegas  
8 classification), which is deemed to be the City equivalent of said County classification.

9 SECTION 8: If any section, subsection, subdivision, paragraph, sentence,  
10 clause or phrase in this ordinance or any part thereof, is for any reason held to be  
11 unconstitutional, or invalid or ineffective by any court of competent jurisdiction, such decision  
12 shall not affect the validity or effectiveness of the remaining portions of this ordinance or any part  
13 thereof. The City Council of the City of Las Vegas hereby declares that it would have passed  
14 each section, subsection, subdivision, paragraph, sentence, clause or phrase thereof irrespective  
15 of the fact that any one or more sections, subsections, subdivisions, paragraphs, sentences, clauses  
16 or phrases be declared unconstitutional, invalid or ineffective.

17 SECTION 9: All ordinances or parts of ordinances, sections, subsections,  
18 phrases, sentences, clauses or paragraphs contained in the Municipal Code of the City of Las  
19 Vegas, Nevada, 1983 Edition, in conflict herewith are hereby repealed.

20 PASSED, ADOPTED and APPROVED this \_\_\_\_\_ day of  
21 \_\_\_\_\_, 199\_\_.

22 APPROVED:

23 By \_\_\_\_\_  
24 JAN LAVERTY JONES, Mayor

24 ATTEST:

25 \_\_\_\_\_  
26 KATHLEEN M. TIGHE, City Clerk

1 The above and foregoing ordinance was first proposed and read by title to the City Council on  
2 the \_\_\_\_ day of \_\_\_\_\_, 199\_\_\_\_, and referred to the following committee composed  
3 of \_\_\_\_\_ and \_\_\_\_\_ for  
4 recommendation; thereafter the said committee reported favorably on said ordinance on the  
5 \_\_\_\_ day of \_\_\_\_\_, 199\_\_\_\_, which was a \_\_\_\_\_ meeting of said  
6 Council; that at said \_\_\_\_\_ meeting, the proposed ordinance was read by  
7 title to the City Council as first introduced and adopted by the following vote:

8 VOTING "AYE": \_\_\_\_\_

9 VOTING "NAY": \_\_\_\_\_

10 ABSENT: \_\_\_\_\_

11 APPROVED:

12  
13 By \_\_\_\_\_  
JAN LAVERTY JONES, Mayor

14 ATTEST:

15 \_\_\_\_\_  
16 KATHLEEN M. TIGHE, City Clerk

# AFFIDAVIT OF PUBLICATION

PASTE CLIPPING HERE

FIRST AMENDMENT  
BILL NO. 93-72  
ORDINANCE NO. 3764

AN ORDINANCE EXTENDING THE CORPORATE LIMITS OF THE CITY OF LAS VEGAS, NEVADA, TO INCLUDE WITHIN, ANNEX TO AND MAKE A PART OF SAID CITY CERTAIN SPECIFICALLY DESCRIBED TERRITORY ADJOINING AND CONTIGUOUS TO THE CORPORATE LIMITS OF SAID CITY; DECLARING SAID TERRITORY AND THE INHABITANTS THEREOF TO BE ANNEXED TO SAID CITY AND SUBJECT TO ALL DEBTS, LAWS, ORDINANCES AND REGULATIONS IN FORCE IN SAID CITY; ORDERING A MAP OR PLAT OF SAID DESCRIBED TERRITORY TO BE RECORDED IN THE OFFICE OF THE COUNTY RECORDER OF THE COUNTY OF CLARK, STATE OF NEVADA; DESIGNATING THE ZONING CLASSIFICATION(S) APPLICABLE TO SAID TERRITORY; PROVIDING FOR OTHER MATTERS PROPERLY RELATING THERETO; AND REPEALING ALL ORDINANCES AND PARTS OF ORDINANCES IN CONFLICT HEREWITH. (A-12-93(A))

SPONSORED BY: Councilman Arnie Adamsen  
SUMMARY: Annexes property described generally as located north of Cheyenne Avenue and west of Fort Apache Road  
The above and foregoing ordinance was first proposed and read by title to the City Council on the 17th day of November, 1993, and referred to the following committee composed of Mayor Jones and Councilman Adamsen, for recommendation; thereafter the said committee reported favorably on said amended ordinance on the 15th day of December, 1993, which was a regular meeting of said City Council; and that at said regular meeting the proposed ordinance was read by title to the City Council as amended and adopted by the following vote:  
VOTING "AYE" Councilmen: Adamsen, Higginson, Hawkins Jr., Brass and Mayor Jones  
VOTING "NAY" NONE  
EXCLUDED: NONE  
COPIES OF THE COMPLETE ORDINANCE ARE AVAILABLE FOR PUBLIC INFORMATION IN THE OFFICE OF THE CITY CLERK, 5TH FLOOR, 400 EAST STEWART AVENUE, LAS VEGAS, NEVADA.  
PUB: December 18, 1993  
Las Vegas Review-Journal

STATE OF NEVADA)  
COUNTY OF CLARK) SS:

ANDREA DAVIS \_\_\_\_\_, being first duly sworn, deposes and says:


That she/he is a legal clerk for the LAS VEGAS REVIEW-JOURNAL and THE LAS VEGAS SUN, daily newspapers regularly issued, published and circulated in the City of Las Vegas, County of Clark, State of Nevada, and that the advertisement, a true copy of which is attached, was continuously published in the LAS VEGAS REVIEW-JOURNAL or THE LAS VEGAS SUN for a period of ONE insertions from the period of DECEMBER 18, 1993 to DECEMBER 18, 1993, on the following days:

DECEMBER 18, 1993

Signed: *Andrea Davis*

Subscribed and sworn to before me this 21 day of December, 19 93

*Christy A. Pierce*  
Notary Public



# AFFIDAVIT OF PUBLICATION

RECEIVED  
CITY CLERK  
DEC 9 10 52 AM '93

PASTE CLIPPING HERE

STATE OF NEVADA)  
COUNTY OF CLARK) SS:  
ANDREA DAVIS

\_\_\_\_\_, being first duly sworn, deposes and says:

That she/he is a legal clerk for the LAS VEGAS REVIEW-JOURNAL and THE LAS VEGAS SUN, daily newspapers regularly issued, published and circulated in the City of Las Vegas, County of Clark, State of Nevada, and that the advertisement, a true copy of which is attached, was continuously published in the LAS VEGAS REVIEW-JOURNAL or THE LAS VEGAS SUN for a period of ONE insertions from the period of DECEMBER 2, 1993 to DECEMBER 2, 1993, on the following days:


DECEMBER 2, 1993

BILL NO. 93-72  
AN ORDINANCE EXTENDING THE CORPORATE LIMITS OF THE CITY OF LAS VEGAS, NEVADA, TO INCLUDE WITHIN, ANNEX TO AND MAKE A PART OF SAID CITY CERTAIN SPECIFICALLY DESCRIBED TERRITORY ADJOINING AND CONTIGUOUS TO THE CORPORATE LIMITS OF SAID CITY; DECLARING SAID TERRITORY AND THE INHABITANTS THEREOF TO BE ANNEXED TO SAID CITY AND SUBJECT TO ALL DEBTS, LAWS, ORDINANCES AND REGULATIONS IN FORCE IN SAID CITY; ORDERING A MAP OR PLAT OF SAID DESCRIBED TERRITORY TO BE RECORDED IN THE OFFICE OF THE COUNTY RECORDER OF THE COUNTY OF CLARK, STATE OF NEVADA; DESIGNATING THE ZONING CLASSIFICATION(S) APPLICABLE TO SAID TERRITORY; PROVIDING FOR OTHER MATTERS PROPERLY RELATING THERETO; AND REPEALING ALL ORDINANCES AND PARTS OF ORDINANCES IN CONFLICT HEREWITH. (A-12-93(A))  
SPONSORED BY: Councilman Arnie Adamsen  
SUMMARY: Annexes property described generally as located north of Cheyenne Avenue and west of Fort Apache Road  
At a City Council meeting November 15, 1993  
BILL NO. 93-72 WAS READ BY TITLE AND REFERRED TO RECOMMENDING COMMITTEE: Mayor Jones AND Councilman Adamsen  
COPIES OF THE COMPLETE BILL ARE AVAILABLE FOR PUBLIC INFORMATION IN THE OFFICE OF THE CITY CLERK, 5TH FLOOR, CITY HALL, 400 EAST STEWART AVENUE, LAS VEGAS, NEVADA.  
PUB: December 2, 1993  
Las Vegas Review-Journal

Signed: Andrea Davis

Subscribed and sworn to before me this 2nd day of December, 19 93

Linda M. Gough  
Notary Public



# AFFIDAVIT OF PUBLICATION

PASTE CLIPPING HERE

FIRST AMENDMENT  
BILL NO. 93-72  
ORDINANCE NO. 3764

AN ORDINANCE EXTENDING THE CORPORATE LIMITS OF THE CITY OF LAS VEGAS, NEVADA, TO INCLUDE WITHIN, ANNEX TO AND MAKE A PART OF SAID CITY CERTAIN SPECIFICALLY DESCRIBED TERRITORY ADJOINING AND CONTIGUOUS TO THE CORPORATE LIMITS OF SAID CITY; DECLARING SAID TERRITORY AND THE INHABITANTS THEREOF TO BE ANNEXED TO SAID CITY AND SUBJECT TO ALL DEBTS, LAWS, ORDINANCES AND REGULATIONS IN FORCE IN SAID CITY; ORDERING A MAP OR PLAN OF SAID DESCRIBED TERRITORY TO BE RECORDED IN THE OFFICE OF THE COUNTY RECORDER OF THE COUNTY OF CLARK, STATE OF NEVADA; DESIGNATING THE ZONING CLASSIFICATION(S) APPLICABLE TO SAID TERRITORY; PROVIDING FOR OTHER MATTERS PROPERLY RELATING THERETO; AND REPEALING ALL ORDINANCES AND PARTS OF ORDINANCES IN CONFLICT HEREWITH. (A-12-93(A))

SPONSORED BY: Councilman Arnie Adamsen  
SUMMARY: Annexes property described generally as located north of Cheyenne Avenue and west of Fort Apache Road  
The above and foregoing ordinance was first proposed and read by title to the City Council on the 17th day of November, 1993, and referred to the following committee composed of Mayor Jones and Councilman Adamsen, for recommendation; thereafter the said committee reported favorably on said amended ordinance on the 15th day of December, 1993, which was a regular meeting of said City Council; and that at said regular meeting the proposed ordinance was read by title to the City Council as amended and adopted by the following vote:  
VOTING "AYE" Councilmen: Adamsen, Higginson, Hawkins Jr., Brass and Mayor Jones  
VOTING "NAY" NONE  
EXCUSED: NONE  
COPIES OF THE COMPLETE ORDINANCE ARE AVAILABLE FOR PUBLIC INFORMATION IN THE OFFICE OF THE CITY CLERK, 5TH FLOOR, 400 EAST STEWART AVENUE, LAS VEGAS, NEVADA.  
PUB: December 18, 1993  
Las Vegas Review-Journal

STATE OF NEVADA)  
COUNTY OF CLARK) SS:

ANDREA DAVIS

, being first duly sworn, deposes and says:

That she/he is a legal clerk for the LAS VEGAS REVIEW-JOURNAL and THE LAS VEGAS SUN, daily newspapers regularly issued, published and circulated in the City of Las Vegas, County of Clark, State of Nevada, and that the advertisement, a true copy of which is attached, was continuously published in the LAS VEGAS REVIEW-JOURNAL or THE LAS VEGAS SUN for a period of ONE insertions from the period of DECEMBER 18, 1993 to DECEMBER 18, 1993, on the following days:

DECEMBER 18, 1993

Signed: Andrea Davis

Subscribed and sworn to before me this

21 day of December, 19 93

Christy A. Pinner

Notary Public



085761

# AFFIDAVIT OF PUBLICATION

Dec 9 10:52 AM '93

RECEIVED  
CITY CLERK

PASTE CLIPPING HERE

BILL NO. 93-72

AN ORDINANCE EXTENDING THE CORPORATE LIMITS OF THE CITY OF LAS VEGAS, NEVADA, TO INCLUDE WITHIN, ANNEX TO AND MAKE A PART OF SAID CITY CERTAIN SPECIFICALLY DESCRIBED TERRITORY ADJOINING AND CONTIGUOUS TO THE CORPORATE LIMITS OF SAID CITY; DECLARING SAID TERRITORY AND THE INHABITANTS THEREOF TO BE ANNEXED TO SAID CITY AND SUBJECT TO ALL DEBTS, LAWS, ORDINANCES AND REGULATIONS IN FORCE IN SAID CITY; ORDERING A MAP OR PLAT OF SAID DESCRIBED TERRITORY TO BE RECORDED IN THE OFFICE OF THE COUNTY RECORDER OF THE COUNTY OF CLARK, STATE OF NEVADA; DESIGNATING THE ZONING CLASSIFICATION(S) APPLICABLE TO SAID TERRITORY; PROVIDING FOR OTHER MATTERS PROPERLY RELATING THERE TO; AND REPEALING ALL ORDINANCES AND PARTS OF ORDINANCES IN CONFLICT HEREWITH. (A-12-93(A))

SPONSORED BY: Councilman Arnie Adarnsen  
 SUMMARY: Annexes property described generally as located north of Cheyenne Avenue and west of Fort Apache Road  
 At a City Council meeting November 15, 1993  
 BILL NO. 93-72 WAS READ BY TITLE AND REFERRED TO RECOMMENDING COMMITTEE: Mayor Jones AND Councilman Adarnsen.  
 COPIES OF THE COMPLETE BILL ARE AVAILABLE FOR PUBLIC INFORMATION IN THE OFFICE OF THE CITY CLERK, 5TH FLOOR, CITY HALL, 400 EAST STEWART AVENUE, LAS VEGAS, NEVADA.  
 PUB: December 2, 1993  
 Las Vegas Review-Journal

STATE OF NEVADA)  
COUNTY OF CLARK) SS:

ANDREA DAVIS

being first duly sworn, deposes and says:

That she/he is a legal clerk for the LAS VEGAS REVIEW-JOURNAL and THE LAS VEGAS SUN, daily newspapers regularly issued, published and circulated in the City of Las Vegas, County of Clark, State of Nevada, and that the advertisement, a true copy of which is attached, was continuously published in the LAS VEGAS REVIEW-JOURNAL or THE LAS VEGAS SUN for a period of ONE insertions from the period of DECEMBER 2, 1993 to DECEMBER 2, 1993, on the following days:

DECEMBER 2, 1993

Signed: Andrea Davis

Subscribed and sworn to before me this 2nd day of December, 19 93

Linda M. Gough  
Notary Public

