

ORDINANCE NO. 934-124

AN ORDINANCE TO AMEND TITLE XI, CHAPTER 1, SECTION 3 OF THE MUNICIPAL CODE OF THE CITY OF LAS VEGAS, NEVADA, 1960 EDITION, BY AMENDING THE LAND USE PLAN MAP ADOPTED BY THE CITY OF LAS VEGAS, AND CHANGING THE ZONING DESIGNATION OF SAID MAP.

THE BOARD OF COMMISSIONERS OF THE CITY OF LAS VEGAS DOES ORDAIN AS FOLLOWS:

SECTION 1. The Land Use Plan Map adopted by Title XI, Chapter 1, Section 3 of the Municipal Code of the City of Las Vegas, Nevada, 1960 Edition, is hereby amended to read as follows:

FROM R-E TO C-2 (Z-21-67)

The West 200 feet of the East 500 feet of the North 378 feet of the Northwest Quarter (NW 1/4) of the Southeast Quarter (SE 1/4) of the Southwest Quarter (SW 1/4) of Section 28, Township 20 South, Range 61 East, M.D.B. & M.

FROM P-R TO C-1 (Z-33-67)

Lot 16, Block 1, Paradise Village Tract #1

FROM R-1 TO C-2 (Z-66-66)


The South 200 feet of the East 230 feet of the Northeast Quarter (NE 1/4) of the Northeast Quarter (NE 1/4) of Section 36, Township 20 South, Range 60 East, M.D.B. & M.

SECTION 2. All ordinances, parts of ordinances, chapters, sections, subsections, paragraphs, sentences, clauses or phrases contained in the Municipal Code of the City of Las Vegas, Nevada, 1960 Edition, in conflict herewith are hereby repealed.

PASSED, ADOPTED AND APPROVED THIS 21st DAY OF February, 1968.

  
ORAN K. GRAGSON Mayor

ATTEST:

  
Assistant City Clerk

The above and foregoing ordinance was first proposed and read by title to the Board of Commissioners on the 7th day of February, 1968, and referred to the following committee composed of Commissioners Stewart and Corey for recommendation; thereafter the said committee reported favorably on said ordinance on the 21st day of February, 1968; which was a regular meeting of said Board; that at said regular meeting the proposed ordinance

was read by title to the Board of Commissioners as first introduced and adopted by the following vote:


VOTING "AYE": Commissioners Howery, Corey, Stewart and Mayor Gragson

VOTING "NAY": None ABSENT: Commissioner Mirabelli  
(Excused)

APPROVED:

  
ORAN K. GRAGSON, Mayor

ATTEST:

  
Assistant City Clerk

ORDINANCE No. 93474  
 AN ORDINANCE TO AMEND TITLE XI, CHAPTER 1, SECTION 3, OF THE MUNICIPAL CODE OF THE CITY OF LAS VEGAS, NEVADA, 1960 EDITION, BY AMENDING THE LAND USE PLAN MAP ADOPTED BY THE CITY OF LAS VEGAS, AND CHANGING THE ZONING DESIGNATION OF SAID MAP;  
 THE BOARD OF COMMISSIONERS OF THE CITY OF LAS VEGAS DOES ORDAIN AS FOLLOWS:  
 SECTION 1. The Land Use Plan Map adopted by Title XI, Chapter 1, Section 3 of the Municipal Code of the City of Las Vegas, Nevada, 1960 Edition, is hereby amended to read as follows:  
 FROM R-1 TO C-2 (Z-21-67)  
 The West 200 feet of the East 500 feet of the North 378 feet of the Northwest Quarter (NW1/4) of the Southeast Quarter (SE1/4) of the Southwest Quarter (SW1/4) of Section 22, Township 20 South, Range 6 East, M. D. B. & M.  
 FROM R-1 TO C-1 (Z-33-67)  
 Block 1, Paradise Village  
 FROM R-1 TO C-2 (Z-66-66)  
 The South 200 feet of the East 230 feet of the Northeast Quarter (NE1/4) of the Northeast Quarter (NE1/4) of Section 36, Township 20 South, Range 60 East, M. D. B. & M.  
 SECTION 2. All ordinances, parts of ordinances, chapters, sections, subsections, paragraphs, sentences, clauses or phrases contained in the Municipal Code of the City of Las Vegas, Nevada, 1960 Edition, in conflict herewith are hereby repealed.  
 PASSED, ADOPTED AND APPROVED THIS 21st DAY OF FEBRUARY, 1968.  
 /s/ Oran K. Gragson, Mayor  
 ORAN K. GRAGSON, Mayor  
 ATTEST:  
 /s/ Aleta E. Watson, Assistant City Clerk  
 The above and foregoing ordinance was first proposed and read by title to the Board of Commissioners on the 7th day of February, 1968, and referred to the following committee composed of Commissioners Stewart and Corey for recommendation; thereafter the said committee reported favorably on said ordinance on the 21st day of February, 1968, which was a regular meeting of said Board; that at said regular meeting the proposed ordinance was read by title to the Board of Commissioners as first introduced and adopted by the following vote:  
 VOTING "AYE": Commissioners Howery, Corey, Stewart and Mayor Gragson  
 VOTING "NAY": None  
 ABSENT: Commissioner Mirahelli (Excused)  
 Approved:  
 /s/ Oran K. Gragson, Mayor  
 ORAN K. GRAGSON, Mayor  
 ATTEST:  
 /s/ Aleta E. Watson, Assistant City Clerk  
 Pub. Feb. 24, March 2, 1968

# AFFIDAVIT OF PUBLICATION

STATE OF NEVADA, }  
 COUNTY OF CLARK } ss.

ROBERT E. HUNTER

, being first duly sworn,

**FOREMAN**

deposes and says: That he is \_\_\_\_\_ of the LAS VEGAS SUN, a daily newspaper of general circulation, printed and published at Las Vegas, in the County of Clark, State of Nevada, and that the attached was continuously published in said newspaper for a period of

**TWO PUBLICATIONS**

from **FEBRUARY 24, 1968** to **MARCH 2, 1968**

inclusive, being the issues of said newspaper for the following dates, to-wit:


**FEBRUARY 24, MARCH 2, 1968**

That said newspaper was regularly issued and circulated on each of the dates above named.

Signed Robert E. Hunter

Subscribed and sworn to before me this **2nd** day of **MARCH, 1968**

Ruthe V. Deskin  
 Notary Public in and for Clark County, Nevada



**RUTHE V. DESKIN**  
 Notary Public — State of Nevada  
 My Commission Expires April 14, 1969

