

ORDINANCE NO. 934-121

AN ORDINANCE TO AMEND TITLE XI, CHAPTER 1, SECTION 3 OF THE MUNICIPAL CODE OF THE CITY OF LAS VEGAS, NEVADA, 1960 EDITION, BY AMENDING THE LAND USE PLAN MAP ADOPTED BY THE CITY OF LAS VEGAS, AND CHANGING THE ZONING DESIGNATION OF SAID MAP.

THE BOARD OF COMMISSIONERS OF THE CITY OF LAS VEGAS DOES ORDAIN AS FOLLOWS:

SECTION 1. The Land Use Plan Map adopted by Title XI, Chapter 1, Section 3 of the Municipal Code of the City of Las Vegas, Nevada, 1960 Edition, is hereby amended to read as follows:

FROM R-E TO C-1 (Z-6-67)

The South 180.79 feet of the West 210 feet of the East 1051 feet of the Northeast Quarter (NE 1/4) of the Southeast Quarter (SE 1/4) of Section 29, T20S, R61E, M.D.B. & M., excepting therefrom the South 140.45 feet of the East 55 feet and further excepting therefrom the North 12.86 feet of the West 120 feet.

FROM R-E TO C-1 (Z-13-67)


The North 12.86 feet of the South 180.79 feet of the West 120 feet of the East 1051 feet of the Northeast Quarter (NE 1/4) of the Southeast Quarter (SE 1/4) of Section 29, T 20S, R61E, M.D.B. & M.

SECTION 2. All ordinances, parts of ordinances, chapters, sections, subsections, paragraphs, sentences, clauses or phrases contained in the Municipal Code of the City of Las Vegas, Nevada, 1960 Edition, in conflict herewith are hereby repealed.

PASSED, ADOPTED AND APPROVED THIS 3rd day of January, 1968.

  
ORAN K. GRAGSON, Mayor

ATTEST:

  
City Clerk.

The above and foregoing ordinance was first proposed and read by title to the Board of Commissioners on the 20th day of December, 1967, and referred to the following committee composed of Commissioners Corey and Howery for recommendation; thereafter the said committee reported favorably on said ordinance on the 3rd day of January, 1968, which was a regular meeting of said Board; that at said regular meeting the proposed ordinance was

read by title to the Board of Commissioners as first introduced and adopted by the following vote:

VOTING "AYE": Commissioners Mirabelli, Stewart, Corey, Howery and  
Mayor Gragson

VOTING "NAY": None ABSENT: None

APPROVED:

*Oran K. Gragson*  
ORAN K. GRAGSON, Mayor

ATTEST:

*Deanna M. Cole*  
City Clerk

# AFFIDAVIT OF PUBLICATION

STATE OF NEVADA, }  
COUNTY OF CLARK } ss.

ROBERT E. HUNTER

, being first duly sworn,

FOREMAN

deposes and says: That he is \_\_\_\_\_ of the  
LAS VEGAS SUN, a daily newspaper of general circulation, printed and published  
at Las Vegas, in the County of Clark, State of Nevada, and that the attached was  
continuously published in said newspaper for a period of  
TWO PUBLICATIONS

from JANUARY 6, 1968 to JANUARY 13, 1968

inclusive, being the issues of said newspaper for the following dates, to-wit:

JANUARY 6, 13, 1968



That said newspaper was regularly issued and circulated on each of the dates  
above named.

Signed

*Robert E. Hunter*

Subscribed and sworn to before me this 13th  
day of JANUARY, 1968

*Ruthe V. Deskin*  
Notary Public in and for Clark County, Nevada



ORDINANCE NO. 934-121

AN ORDINANCE TO AMEND  
TITLE XI, CHAPTER 1, SECTION 3  
OF THE MUNICIPAL CODE OF THE  
CITY OF LAS VEGAS, NEVADA,  
1960 EDITION, BY AMENDING THE  
LAND USE PLAN MAP ADOPTED  
BY THE CITY OF LAS VEGAS,  
AND CHANGING THE ZONING  
DESIGNATION OF SAID MAP.

THE BOARD OF COMMISSIONERS  
OF THE CITY OF LAS VEGAS  
DOES ORDAIN AS FOLLOWS:

SECTION 1. The Land Use Plan  
Map adopted by Title XI, Chapter 1,  
Section 3 of the Municipal Code of the  
City of Las Vegas, Nevada, 1960  
Edition, is hereby amended to read  
as follows:

FROM R-E TO C-1 (Z-6-67)

The South 180.79 feet of the West  
210 feet of the East 1051 feet of  
the Northeast Quarter (NE 1/4) of  
the Southeast Quarter (SE 1/4) of  
Section 29, T20S, R16E, M.D.B.&M.,  
excepting therefrom the South  
140.45 feet of the East 55 feet and  
further excepting therefrom the  
North 12.86 feet of the West 120  
feet.

FROM R-E TO C-1 (Z-13-67)

The North 12.86 feet of the South  
180.79 feet of the West 120 feet of  
East 1051 feet of the Northeast  
Quarter (NE 1/4) of the Southeast  
Quarter (SE 1/4) of Section 29,  
T20S, R16E, M.D.B.&M.

SECTION 2. All ordinances, parts  
of ordinances, chapters, sections,  
subsections, paragraphs, sentences,  
clauses or phrases contained in the  
Municipal Code of the City of Las  
Vegas, Nevada, 1960 Edition, in con-  
flict therewith are hereby repealed.  
PASSED, ADOPTED AND AP-  
PROVED THIS 3rd day of January,  
1968.

/s/ Oran K. Gragson

ORAN K. GRAGSON, Mayor

ATTEST:

/s/ Edwina M. Cole  
City Clerk

The above and foregoing ordinance  
was first proposed and read by title  
to the Board of Commissioners on the  
20th day of December, 1967, and re-  
ferred to the following committee  
composed of Commissioners Carey  
and Howery for recommendation;  
thereafter the said committee re-  
ported favorably on said ordinance  
on the 3rd day of January, 1968,  
which was a regular meeting of said  
Board; that at said regular meeting  
the proposed ordinance was read by  
title to the Board of Commissioners  
as first introduced and adopted by  
the following vote:

VOTING "AYE": Commissioners  
Mirabelli, Stewart, Corey, Howery  
and Mayor Gragson.

VOTING "NAY": None.

ABSENT: None.

APPROVED:  
/s/ Oran K. Gragson

ORAN K. GRAGSON, Mayor

ATTEST:

/s/ Edwina M. Cole  
City Clerk

Pub. Jan. 6, 13, 1968