

ORDINANCE NO. 934-115

AN ORDINANCE TO AMEND TITLE XI, CHAPTER 1, SECTION 3 OF THE MUNICIPAL CODE OF THE CITY OF LAS VEGAS, NEVADA, 1960 EDITION, BY AMENDING THE LAND USE PLAN MAP ADOPTED BY THE CITY OF LAS VEGAS, AND CHANGING THE ZONING DESIGNATION OF SAID MAP.

THE BOARD OF COMMISSIONERS OF THE CITY OF LAS VEGAS DOES ORDAIN AS FOLLOWS:

SECTION 1. The Land Use Plan Map adopted by Title XI, Chapter 1, Section 3 of the Municipal Code of the City of Las Vegas, Nevada, 1960 Edition, is hereby amended to read as follows:

FROM R-1 AND R-2 TO C-1 (Z-159-63)

The south 225 feet of the west 245 feet of Section 1, Township 21 South, Range 61 East, M.D.B.&M.

FROM R-4 TO C-2 (Z-100-64)

Lots 19 and 20, Block 12, South Addition.

FROM R-E TO P-R (Z-9-67)


The west 105 feet of the east 315 feet of the south 320 feet of the Southwest Quarter (SW 1/4) of the Southeast Quarter (SE 1/4) of the Southwest Quarter (SW 1/4) of Section 32, Township 20 South, Range 61 East, M.D.B.&M.

SECTION 2. All ordinances, parts of ordinances, chapters, sections, subsections, paragraphs, sentences, clauses or phrases contained in the Municipal Code of the City of Las Vegas, Nevada, 1960 Edition, in conflict herewith are hereby repealed.

PASSED, ADOPTED AND APPROVED this 20th day of September, 1967.


ORAN K. GRAGSON, Mayor

ATTEST:


Edmund M. Cole
City Clerk

The above and foregoing ordinance was first proposed and read by title to the Board of Commissioners on the 6th day of September, 1967, and referred to the following committee composed of Commissioners Mirabelli and Howery for recommendation; thereafter the said committee reported favorably on said ordinance on the 20th day of September, 1967, which was a regular meeting of said Board; that at said regular meeting the proposed ordinance was read

by title to the Board of Commissioners as first introduced and adopted by the following vote:

VOTING "AYE": Commissioners Corey, Stewart, Howery and Mayor Gragson

VOTING "NAY": None ABSENT: Commissioner Mirabelli

APPROVED:

Oran K. Gragson
ORAN K. GRAGSON, Mayor

ATTEST:

Edemira M. Cala
City Clerk

AFFIDAVIT OF PUBLICATION

STATE OF NEVADA,)
COUNTY OF CLARK,)

LOUIE MURATORE, being first duly sworn,
deposes and says that he is foreman for the Las Vegas Review-
Journal, a daily newspaper at Las Vegas, in the County of Clark,
State of Nevada, and that the attached was continuously published in
said newspaper for a period of TWO insertions
from September 27, 1967 to October 4, 1967
inclusive, being the issue of said newspaper for the following
dates, to wit:

September 27; October 4, 1967

That said newspaper was regularly issued and circulated on each
of the dates above named.



SIGNED

Louie Muratore

Subscribed and sworn to before me this 4th day

of October, 19 67.

Claudia C. Fayad
NOTARY PUBLIC, IN AND FOR
CLARK COUNTY, NEVADA



ORDINANCE NO. 934-115
AN ORDINANCE TO AMEND TITLE
XII, CHAPTER 1, SECTION 3 OF THE
MUNICIPAL CODE OF THE CITY OF
LAS VEGAS, NEVADA, 1960 EDITION,
BY AMENDING THE LAND USE PLAN
MAP ADOPTED BY THE CITY OF
LAS VEGAS AND CHANGING THE ZON-
ING DESIGNATION OF SAID MAP.
THE BOARD OF COMMISSIONERS OF
THE CITY OF LAS VEGAS DOES OR-
DAIN AS FOLLOWS:
SECTION 1. The Land Use Plan Map
adopted by Title XII, Chapter 1, Section
3 of the Municipal Code of the City of
Las Vegas, Nevada, 1960 Edition, is here-
by amended to read as follows:
FROM R-1 AND R-2 TO C-1 (Z-
159-63)
The south 225 feet of the west 245
feet of Section 17, Township 21 South,
Range 61 East, M.D.B. & M.
FROM R-1 TO C-2 (Z-100-64)
Lots 19 and 20, Block 12, South
Addition
FROM R-2 TO P-R (Z-9-67)
The west 105 feet of the east 315
feet of the south 320 feet of the
Southwest Quarter (SW 1/4) of the
Southeast Quarter (SE 1/4) of the
Southwest Quarter (SW 1/4) of Sec-
tion 32, Township 20 South, Range
61 East, M.D.B. & M.
SECTION 2. All ordinances, parts of
ordinances, chapters, sections, subsec-
tions, paragraphs, sentences, clauses or
phrases contained in the Municipal Code
of the City of Las Vegas, Nevada, 1960
Edition, in conflict herewith are hereby
repealed.
PASSED, ADOPTED AND APPROVED
this 20th day of September, 1967.
(s) ORAN K. GRAGSON,
Mayor
ATTEST:
(s) Edwina M. Cole
City Clerk
The above and foregoing ordinance
was first proposed and read by title
to the Board of Commissioners on the
6th day of September, 1967, and referred
to the following committee composed of
Commissioners Stewart and Corey for re-
commendation; thereafter the said com-
mittee reported favorably on said ordi-
nance on the 20th day of September, 1967,
which was a regular meeting of said
Board; that at said regular meeting the
proposed ordinance was read by title to
the Board of Commissioners as first in-
troduced and adopted by the following
Vote:
VOTING "AYE": Commissioners Stew-
art, Corey, Howery and Mayor Gragson.
VOTING "NAY": None
ABSENT: Commissioner Mirabelli
APPROVED:
(s) ORAN K. GRAGSON,
Mayor
ATTEST:
(s) Edwina M. Cole
City Clerk
Sept. 27, Oct. 4, 1967