

3 AN ORDINANCE EXTENDING THE CORPORATE LIMITS OF THE CITY OF LAS VEGAS,
4 NEVADA, TO INCLUDE WITHIN, ANNEX TO AND MAKE A PART OF SAID CITY CERTAIN
5 SPECIFICALLY DESCRIBED TERRITORY ADJOINING AND CONTIGUOUS TO THE
6 CORPORATE LIMITS OF SAID CITY; DECLARING SAID TERRITORY AND THE
7 INHABITANTS THEREOF TO BE ANNEXED TO SAID CITY AND SUBJECT TO ALL DEBTS,
8 LAWS, ORDINANCES AND REGULATIONS IN FORCE IN SAID CITY; ORDERING A MAP
OR PLAT OF SAID DESCRIBED TERRITORY TO BE RECORDED IN THE OFFICE OF THE
COUNTY RECORDER OF THE COUNTY OF CLARK, STATE OF NEVADA; DESIGNATING
THE ZONING CLASSIFICATION(S) APPLICABLE TO SAID TERRITORY; PROVIDING FOR
OTHER MATTERS PROPERLY RELATING THERETO; AND REPEALING ALL ORDINANCES
AND PARTS OF ORDINANCES IN CONFLICT HEREWITH. (A-22-97(A))

9 Sponsored by:

Summary: Annexes property described generally
as located on the northwest corner of Centennial
Parkway and El Capitan Way.

10 Councilman Larry Brown

11
12 THE CITY COUNCIL OF THE CITY OF LAS VEGAS DOES HEREBY ORDAIN

13 AS FOLLOWS:

14 SECTION 1: The corporate limits of the City of Las Vegas, Nevada, are hereby
15 extended to include, annex to, and make a part of the City of Las Vegas, Nevada, the following
16 described real property, to-wit:

17 The East Half (E ½) of the Southeast Quarter (SE ¼) of the Southeast Quarter (SE ¼)
18 of the Southwest Quarter (SW ¼) of Section 20, Township 19 South, Range 60 East,
M.D.M., in the County of Clark, State of Nevada.

19 SECTION 2: That said City Council has determined and does hereby determine, that
20 said described territory meets the requirements provided by law for annexation to the City of Las
21 Vegas for the following reasons:

- 22 A. The area to be annexed was contiguous to the City's boundaries at the time the
23 annexation proceedings were instituted;
- 24 B. More than one-eighth (1/8) of the aggregate external boundaries of the area are
25 contiguous to the City of Las Vegas;
- 26 C. The territory proposed to be annexed is not included within the boundaries of
27 another incorporated city or within the boundaries of any unincorporated town
28 as those boundaries existed as of July 1, 1983;

1 D. The City of Las Vegas is eligible to annex the area described in this report
2 since the landowners have signed a petition constituting one hundred percent
3 (100%) of the owners of record of individual lots or parcels of land within the
4 annexation area.

5 SECTION 3: The City of Las Vegas will provide police protection through the Las
6 Vegas Metropolitan Police Department, fire protection, street maintenance, and library services
7 immediately upon annexation. Garbage collection by the company franchised by the City will also
8 be provided immediately. The City sanitary sewer system will serve the proposed annexation area.
9 Any connection to or extension of this sewer line to serve the annexation area shall be at the expense
10 of the landowners. Other services, such as participation in the City's recreational programs, special
11 education classes and programs, public works planning, building inspections, and other City services
12 will also be available immediately. Utilities such as gas, electricity, telephone, and water are provided
13 by private utility companies and other services to the area will not be affected by annexation. Street
14 paving, curbs and gutters, sidewalks and street lights which are not in place at the time of annexation
15 will be installed in the presently developed areas upon the request of the property owners and at their
16 expense by means of special assessment districts. Such improvements will be extended into the
17 undeveloped areas as development takes place and the need therefor arises, and will be located
18 according to the needs of the area at that time. Such installations will also be made at the expense of
19 the property owners, either by means of special assessment districts or as prerequisites to the approval
20 of subdivision plats, building permits or other land use or development applications.

21 SECTION 4: The annexation of said described territory shall become effective on the
22 6th day of March, 1998, and on such date the City of Las Vegas will have the funds appropriated in
23 sufficient amount to finance the extension into said described territory of police protection, fire
24 protection, street maintenance, street sweeping, and street lighting maintenance.

25 SECTION 5: Said described territory, together with the inhabitants and property
26 thereof, shall, from and after the 6th day of March, 1998, be subject to all debts, laws, ordinances and
27 regulations in force in the City of Las Vegas and shall be entitled to the same privileges and benefits
28 as other parts of said City, and shall be subject to municipal taxes levied by the City of Las Vegas,

1 Nevada.

2 SECTION 6: The City Engineer of the City of Las Vegas, Nevada, is hereby instructed
3 to cause to be prepared an accurate map or plat of said described territory and to record the same,
4 together with a certified copy of this ordinance in the office of the County Recorder of Clark County,
5 Nevada, which said recording shall be done prior to the 6th day of March, 1998.

6 SECTION 7: The said described territory, which heretofore has been zoned R-E
7 (County of Clark classification), is hereby classified as U(TC) (City of Las Vegas classification),
8 which is deemed to be the City equivalent of said County classification.

9 SECTION 8: If any section, subsection, subdivision, paragraph, sentence, clause or
10 phrase in this ordinance or any part thereof, is for any reason held to be unconstitutional, or invalid
11 or ineffective by any court of competent jurisdiction, such decision shall not affect the validity or
12 effectiveness of the remaining portions of this ordinance or any part thereof. The City Council of the
13 City of Las Vegas hereby declares that it would have passed each section, subsection, subdivision,
14 paragraph, sentence, clause or phrase thereof irrespective of the fact that any one or more sections,
15 subsections, subdivisions, paragraphs, sentences, clauses or phrases be declared unconstitutional,
16 invalid or ineffective.

17 SECTION 9: All ordinances or parts of ordinances, sections, subsections, phrases,
18 sentences, clauses or paragraphs contained in the Municipal Code of the City of Las Vegas, Nevada,

19 ...
20 ...
21 ...
22 ...
23 ...
24 ...
25 ...
26 ...
27
28 ...


1 1983 Edition, in conflict herewith are hereby repealed.

2 PASSED, ADOPTED and APPROVED this 23rd day of February 1998.

3 APPROVED:

4 
5 JAN LAVERTY JONES, Mayor

6 ATTEST:

7 
8 BARBARA JO RONEMUS, City Clerk

9
10 APPROVED AS TO FORM:

11 Val Steed 1-16-98
12 Date

13
14
15
16
17
18
19
20
21
22
23
24
25
26
27
28


1 The above and foregoing ordinance was first proposed and read by title to the City Council on
2 the 26th day of January, 1998 and referred to the following committee composed of
3 Councilmen Brown and Reese for recommendation; thereafter the said committee reported
4 favorably on said ordinance on the 23rd day of February, 1998 which was a regular meeting
5 of said Council; that at said regular meeting, the proposed ordinance was read by title to the
6 City Council as first introduced and adopted by the following vote:

7 VOTING "AYE": Councilmen Adamsen, McDonald, Reese and Brown


8 VOTING "NAY": NONE

9 EXCUSED: Mayor Jones

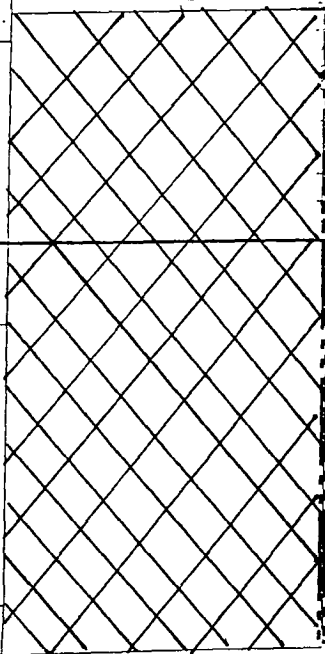
10 APPROVED:

11 
12 JAN LAVERTY JONES, MAYOR

13 ATTEST:

14 
15 BARBARA JO RONEMUS, City Clerk

A-22-97 (A)



WAY

CITY LIMITS

EL CAPITAN

CENTENNIAL

PARKWAY

50	001	332 27
151 22		125
002		0
0 48	147	0

1 Bill No. 98-5

2 Ordinance No. 5051

3 AN ORDINANCE EXTENDING THE CORPORATE LIMITS OF THE CITY OF LAS VEGAS,
 4 NEVADA, TO INCLUDE WITHIN, ANNEX TO AND MAKE A PART OF SAID CITY CERTAIN
 5 SPECIFICALLY DESCRIBED TERRITORY ADJOINING AND CONTIGUOUS TO THE
 6 CORPORATE LIMITS OF SAID CITY; DECLARING SAID TERRITORY AND THE
 7 INHABITANTS THEREOF TO BE ANNEXED TO SAID CITY AND SUBJECT TO ALL DEBTS,
 8 LAWS, ORDINANCES AND REGULATIONS IN FORCE IN SAID CITY; ORDERING A MAP
 OR PLAT OF SAID DESCRIBED TERRITORY TO BE RECORDED IN THE OFFICE OF THE
 COUNTY RECORDER OF THE COUNTY OF CLARK, STATE OF NEVADA; DESIGNATING
 THE ZONING CLASSIFICATION(S) APPLICABLE TO SAID TERRITORY; PROVIDING FOR
 OTHER MATTERS PROPERLY RELATING THERETO; AND REPEALING ALL ORDINANCES
 AND PARTS OF ORDINANCES IN CONFLICT HEREWITH. (A-22-97(A))

9 Sponsored by:

10 Councilman Larry Brown

Summary: Annexes property described generally
 as located on the northwest corner of Centennial
 Parkway and El Capitan Way.

11
 12 THE CITY COUNCIL OF THE CITY OF LAS VEGAS DOES HEREBY ORDAIN
 13 AS FOLLOWS:

14 SECTION 1: The corporate limits of the City of Las Vegas, Nevada, are hereby
 15 extended to include, annex to, and make a part of the City of Las Vegas, Nevada, the following
 16 described real property, to-wit:

17 The East Half (E ½) of the Southeast Quarter (SE ¼) of the Southeast Quarter (SE ¼)
 18 of the Southwest Quarter (SW ¼) of Section 20, Township 19 South, Range 60 East,
 M.D.M., in the County of Clark, State of Nevada.

19 SECTION 2: That said City Council has determined and does hereby determine, that
 20 said described territory meets the requirements provided by law for annexation to the City of Las
 21 Vegas for the following reasons:

- 22 A. The area to be annexed was contiguous to the City's boundaries at the time the
 23 annexation proceedings were instituted;
- 24 B. More than one-eighth (1/8) of the aggregate external boundaries of the area are
 25 contiguous to the City of Las Vegas;
- 26 C. The territory proposed to be annexed is not included within the boundaries of
 27 another incorporated city or within the boundaries of any unincorporated town
 28 as those boundaries existed as of July 1, 1983;

CERTIFIED AS A TRUE COPY

Bundy K. Brubaker
 CITY CLERK, CITY OF LAS VEGAS
 NEVADA

Chief Deputy
 (5 pgs. - 2/27/98)

ORIGINAL

RECEIVED
CITY CLERK

1998 APR -1 A 11: 06

ORIGINAL

1 D. The City of Las Vegas is eligible to annex the area described in this report
2 since the landowners have signed a petition constituting one hundred percent
3 (100%) of the owners of record of individual lots or parcels of land within the
4 annexation area.

5 SECTION 3: The City of Las Vegas will provide police protection through the Las
6 Vegas Metropolitan Police Department, fire protection, street maintenance, and library services
7 immediately upon annexation. Garbage collection by the company franchised by the City will also
8 be provided immediately. The City sanitary sewer system will serve the proposed annexation area.
9 Any connection to or extension of this sewer line to serve the annexation area shall be at the expense
10 of the landowners. Other services, such as participation in the City's recreational programs, special
11 education classes and programs, public works planning, building inspections, and other City services
12 will also be available immediately. Utilities such as gas, electricity, telephone, and water are provided
13 by private utility companies and other services to the area will not be affected by annexation. Street
14 paving, curbs and gutters, sidewalks and street lights which are not in place at the time of annexation
15 will be installed in the presently developed areas upon the request of the property owners and at their
16 expense by means of special assessment districts. Such improvements will be extended into the
17 undeveloped areas as development takes place and the need therefor arises, and will be located
18 according to the needs of the area at that time. Such installations will also be made at the expense of
19 the property owners, either by means of special assessment districts or as prerequisites to the approval
20 of subdivision plats, building permits or other land use or development applications.

21 SECTION 4: The annexation of said described territory shall become effective on the
22 6th day of March, 1998, and on such date the City of Las Vegas will have the funds appropriated in
23 sufficient amount to finance the extension into said described territory of police protection, fire
24 protection, street maintenance, street sweeping, and street lighting maintenance.

25 SECTION 5: Said described territory, together with the inhabitants and property
26 thereof, shall, from and after the 6th day of March, 1998, be subject to all debts, laws, ordinances and
27 regulations in force in the City of Las Vegas and shall be entitled to the same privileges and benefits
28 as other parts of said City, and shall be subject to municipal taxes levied by the City of Las Vegas,

RECEIVED
CITY CLERK

1998 APR -1 A 11: 06

ORIGINAL

1 Nevada.

2 SECTION 6: The City Engineer of the City of Las Vegas, Nevada, is hereby instructed
3 to cause to be prepared an accurate map or plat of said described territory and to record the same,
4 together with a certified copy of this ordinance in the office of the County Recorder of Clark County,
5 Nevada, which said recording shall be done prior to the 6th day of March, 1998.

6 SECTION 7: The said described territory, which heretofore has been zoned R-E
7 (County of Clark classification), is hereby classified as U(TC) (City of Las Vegas classification),
8 which is deemed to be the City equivalent of said County classification.

9 SECTION 8: If any section, subsection, subdivision, paragraph, sentence, clause or
10 phrase in this ordinance or any part thereof, is for any reason held to be unconstitutional, or invalid
11 or ineffective by any court of competent jurisdiction, such decision shall not affect the validity or
12 effectiveness of the remaining portions of this ordinance or any part thereof. The City Council of the
13 City of Las Vegas hereby declares that it would have passed each section, subsection, subdivision,
14 paragraph, sentence, clause or phrase thereof irrespective of the fact that any one or more sections,
15 subsections, subdivisions, paragraphs, sentences, clauses or phrases be declared unconstitutional,
16 invalid or ineffective.

17 SECTION 9: All ordinances or parts of ordinances, sections, subsections, phrases,
18 sentences, clauses or paragraphs contained in the Municipal Code of the City of Las Vegas, Nevada,

19 ...
20 ...
21 ...
22 ...
23 ...
24 ...
25 ...
26 ...
27 ...
28 ...

RECORDED
MAY 15 1998

RECEIVED
CITY CLERK

1998 APR -1 A 11: 06

1 1983 Edition, in conflict herewith are hereby repealed.

2 PASSED, ADOPTED and APPROVED this 23rd day of February 1998.



3 APPROVED:

4 *[Signature]*
5 JAN LAVERTY JONES, Mayor

6 ATTEST:

7 *[Signature]*
8 BARBARA JO RONEMUS, City Clerk

9
10 APPROVED AS TO FORM:

11 *[Signature]* 1-16-98
12 _____ Date

ORIGINAL

13
14
15
16
17
18
19
20
21
22
23
24
25
26
27
28

1998 FEB 16 11:19 AM
CITY CLERK

RECEIVED
CITY CLERK

1998 APR -1 A 11: 06



ORIGINAL

The above and foregoing ordinance was first proposed and read by title to the City Council on the 26th day of January, 1998 and referred to the following committee composed of Councilmen Brown and Reese for recommendation; thereafter the said committee reported favorably on said ordinance on the 23rd day of February, 1998 which was a regular meeting of said Council; that at said regular meeting, the proposed ordinance was read by title to the City Council as first introduced and adopted by the following vote:

VOTING "AYE": Councilmen Adamsen, McDonald, Reese and Brown

VOTING "NAY": NONE

EXCUSED: Mayor Jones

APPROVED:



Jan Lavery Jones

JAN LAVERTY JONES, MAYOR

ATTEST:


Barbara Jo Ronemus

BARBARA JO RONEMUS, City Clerk

When recorded mail to:
City of Las Vegas
Land Development Services
400 East Stewart Ave.
Las Vegas, NV 89101

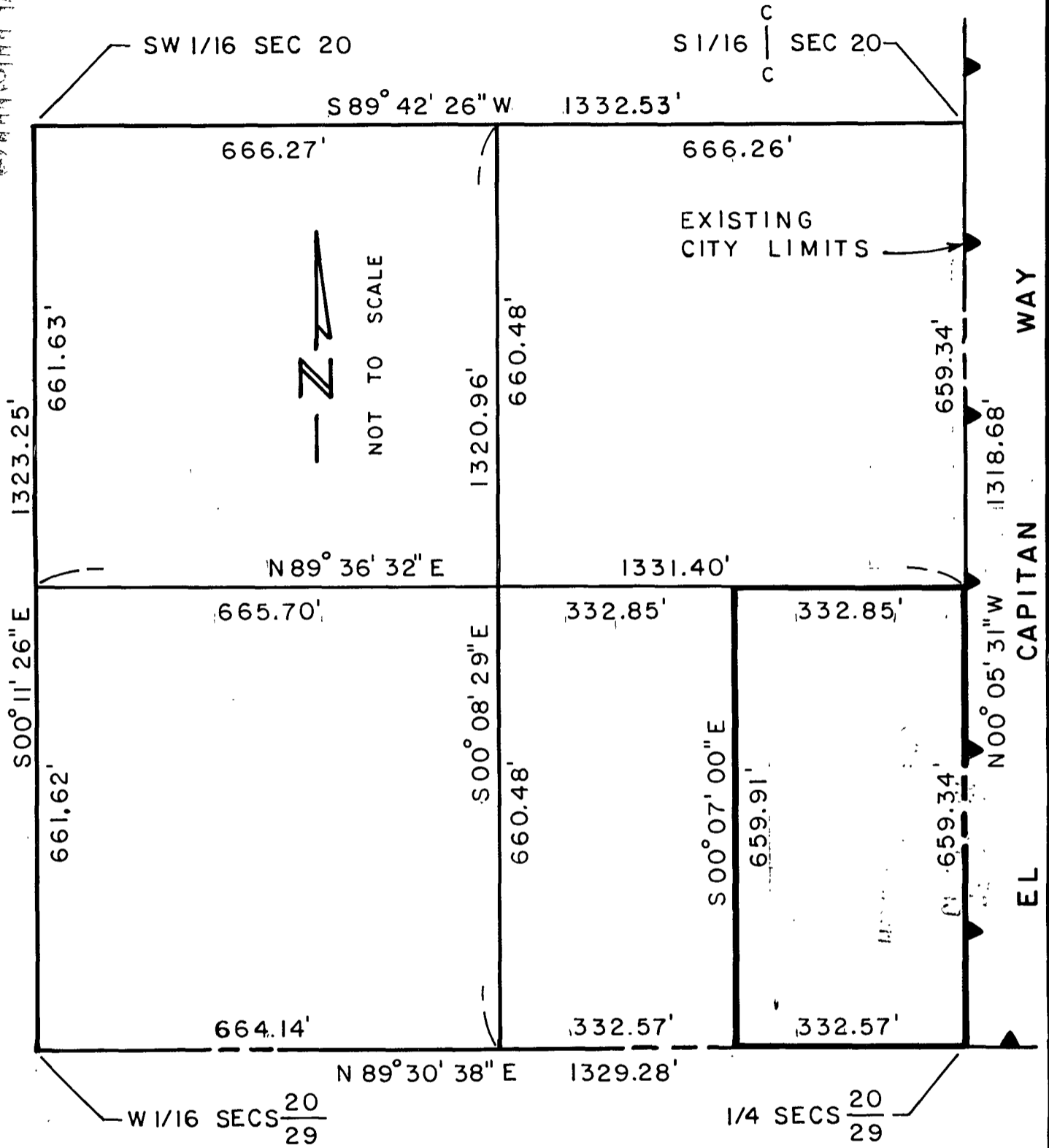
RECEIVED
CITY CLERK

1998 APR -1 A 11: 06



PORTION OF THE SE 1/4, SE 1/4, SW 1/4,
SECTION 20, T19S, R60E, M. D. M.

ORIGINAL



CENTENNIAL

PARKWAY

ANNEXED TO THE CITY OF LAS VEGAS UNDER ORDINANCE No. 5051

THIS MAP WAS PREPARED FROM THE EXISTING INFORMATION AS SHOWN ON THE RECORD OF SURVEY IN FILE 89 OF SURVEYS, PAGE 03 OF CLARK COUNTY, NEVADA RECORDS. NO RESPONSIBILITY IS ASSUMED FOR THE CORRECTNESS OF THE INFORMATION SHOWN HEREON.

CLARK COUNTY, NEVADA
 JUDITH A. VANDEVER, RECORDER
 RECORDED AT REQUEST OF:
 LAS VEGAS CITY

03-05-98 09:34 PAR 6

BOOK: 980305 OFFICIAL RECORDS INST: 00748

FEE: 12.00 RPTT: .00

RECEIVED
CITY CLERK

1998 APR -1 A 11: 06

AFFIDAVIT OF PUBLICATION

PASTE CLIPPING HERE

BILL NO 98-5

AN ORDINANCE EXTENDING THE CORPORATE LIMITS OF THE CITY OF LAS VEGAS, NEVADA, TO INCLUDE WITHIN, ANNEX TO AND MAKE A PART OF SAID CITY CERTAIN SPECIFICALLY DESCRIBED TERRITORY ADJOINING AND CONTIGUOUS TO THE CORPORATE LIMITS OF SAID CITY, DECLARING SAID TERRITORY AND THE INHABITANTS THEREOF TO BE ANNEXED TO SAID CITY AND SUBJECT TO ALL DEBTS, LAWS, ORDINANCES AND REGULATIONS IN FORCE IN SAID CITY, ORDERING A MAP OR PLAT OF SAID DESCRIBED TERRITORY TO BE RECORDED IN THE OFFICE OF THE COUNTY RECORDER OF THE COUNTY OF CLARK, STATE OF NEVADA, DESIGNATING THE ZONING CLASSIFICATION(S) APPLICABLE TO SAID TERRITORY, PROVIDING FOR OTHER MATTERS PROPERLY RELATING THERETO, AND REPEALING ALL ORDINANCES AND PARTS OF ORDINANCES IN CONFLICT HEREWITH (A-22-97(A))

SPONSORED BY Councilman Larry Brown
SUMMARY Annexes property described generally as located on the northwest corner of Centennial Parkway and El Capitan Way
At a City Council meeting
JANUARY 26, 1998
BILL NO 98-5 WAS READ BY TITLE AND REFERRED TO RECOMMENDING COMMITTEE
Councilmen Brown and Reese
COPIES OF THE COMPLETE BILL ARE AVAILABLE FOR PUBLIC INFORMATION IN THE OFFICE OF THE CITY CLERK, 1ST FLOOR, CITY HALL, 400 EAST STEWART AVENUE, LAS VEGAS, NEVADA
PUB February 12, 1998
Las Vegas Review-Journal

STATE OF NEVADA)
COUNTY OF CLARK) SS:

BARBARA LINFORD, being first duly sworn, deposes and says:

That she/he is a legal clerk for the LAS VEGAS REVIEW-JOURNAL and THE LAS VEGAS SUN, daily newspapers regularly issued, published and circulated in the City of Las Vegas, County of Clark, State of Nevada, and that the advertisement, a true copy of which is attached, was continuously published in the LAS VEGAS REVIEW-JOURNAL or THE LAS VEGAS SUN for a period of ONE insertions from the period of FEBRUARY 12, 1998 to FEBRUARY 12, 1998, on the following days:


FEBRUARY 12, 1998

1998 FEB 20
RECEIVED
CITY CLERK

Signed: Barbara Linford

Subscribed and sworn to before me this 12 day of Feb., 1998

Monica A. Peterson
Notary Public



AFFIDAVIT OF PUBLICATION

RECEIVED
CITY CLERK
1998 MAR -11 A 10:45

PASTE CLIPPING HERE

BILL NO 98-5
ORDINANCE NO 5051

AN ORDINANCE EXTENDING THE CORPORATE LIMITS OF THE CITY OF LAS VEGAS, NEVADA, TO INCLUDE WITHIN, ANNEX TO AND MAKE A PART OF SAID CITY CERTAIN SPECIFICALLY DESCRIBED TERRITORY ADJOINING AND CONTIGUOUS TO THE CORPORATE LIMITS OF SAID CITY, DECLARING SAID TERRITORY AND THE INHABITANTS THEREOF TO BE ANNEXED TO SAID CITY AND SUBJECT TO ALL DEBTS, LAWS, ORDINANCES AND REGULATIONS IN FORCE IN SAID CITY, ORDERING A MAP OR PLAT OF SAID DESCRIBED TERRITORY TO BE RECORDED IN THE OFFICE OF THE COUNTY RECORDER OF THE COUNTY OF CLARK, STATE OF NEVADA, DESIGNATING THE ZONING CLASSIFICATION(S) APPLICABLE TO SAID TERRITORY, PROVIDING FOR OTHER MATTERS PROPERLY RELATING THERETO, AND REPEALING ALL ORDINANCES AND PARTS OF ORDINANCES IN CONFLICT HEREWITH (A-22-97(A))

SPONSORED BY Councilman Larry Brown

SUMMARY: Annexes property described generally as located on the northwest corner of Centennial Parkway and El Capitan Way

The above and foregoing ordinance was first proposed and read by title to the City Council on the 26th day of January, 1998, and referred to the following committee composed of Councilmen Brown and Reese for recommendation, thereafter the said committee reported favorably on said ordinance on the 23rd day of February, 1998, which was a regular meeting of said City Council, and that at said regular meeting the proposed ordinance was read by title to the City Council as first introduced and adopted by the following vote

VDTING "AYE" Councilmen Adamsen, McDonald, Brown, and Reese

VDTING "NAY" NDNE

EXCUSED Mayor Jones

COPIES OF THE COMPLETE ORDINANCE ARE AVAILABLE FOR PUBLIC INFORMATION IN THE OFFICE OF THE CITY CLERK, 1ST FLOOR, 400 EAST STEWART AVENUE, LAS VEGAS, NEVADA

RUB February 26, 1998
Las Vegas Review-Journal

STATE OF NEVADA)
COUNTY OF CLARK) SS:

BARBARA LINFORD, being first duly sworn, deposes and says:

That she/he is a legal clerk for the LAS VEGAS REVIEW-JOURNAL and THE LAS VEGAS SUN, daily newspapers regularly issued, published and circulated in the City of Las Vegas, County of Clark, State of Nevada, and that the advertisement, a true copy of which is attached, was continuously published in the LAS VEGAS REVIEW-JOURNAL or THE LAS VEGAS SUN for a period of ONE insertions from the period of FEBRUARY 26, 1998 to FEBRUARY 26, 1998, on the following days:

FEBRUARY 26, 1998

Signed: Barbara Linford

Subscribed and sworn to before me this 26 day of February, 19 98

Heather C Daehler
Notary Public



HEATHER C. DAEHLER
Notary Public - Nevada
My appt. exp. July 3, 2000
No. 96-3605-1

AFFIDAVIT OF PUBLICATION

RECEIVED
CITY CLERK
1998 MAR -4 A 10:45

PASTE CLIPPING HERE

BILL NO. 98-5
ORDINANCE NO. 5051

AN ORDINANCE EXTENDING THE CORPORATE LIMITS OF THE CITY OF LAS VEGAS, NEVADA, TO INCLUDE WITHIN, ANNEX TO AND MAKE A PART OF SAID CITY CERTAIN SPECIFICALLY DESCRIBED TERRITORY ADJOINING AND CONTIGUOUS TO THE CORPORATE LIMITS OF SAID CITY; DECLARING SAID TERRITORY AND THE INHABITANTS THEREOF TO BE ANNEXED TO SAID CITY AND SUBJECT TO ALL DEBTS, LAWS, ORDINANCES AND REGULATIONS IN FORCE IN SAID CITY; ORDERING A MAP OR PLAT OF SAID DESCRIBED TERRITORY TO BE RECORDED IN THE OFFICE OF THE COUNTY RECORDER OF THE COUNTY OF CLARK, STATE OF NEVADA; DESIGNATING THE ZONING CLASSIFICATION(S) APPLICABLE TO SAID TERRITORY; PROVIDING FOR OTHER MATTERS PROPERLY RELATING THERETO; AND REPEALING ALL ORDINANCES AND PARTS OF ORDINANCES IN CONFLICT HEREWITH. (A-22-97(A))

SPONSORED BY: Councilman Larry Brown

SUMMARY: Annexes property described generally as located on the northwest corner of Centennial Parkway and El Capitan Way.

The above and foregoing ordinance was first proposed and read by title to the City Council on the 26th day of January, 1998, and referred to the following committee composed of Councilmen Brown and Reese for recommendation; thereafter the said committee reported favorably on said ordinance on the 23rd day of February, 1998, which was a regular meeting of said City Council; and that at said regular meeting the proposed ordinance was read by title to the City Council as first introduced and adopted by the following vote:

VOTING "AYE" Councilmen Adamsen, McDonald, Brown, and Reese

VOTING "NAY" NONE

EXCUSED: Mayor Jones

COPIES OF THE COMPLETE ORDINANCE ARE AVAILABLE FOR PUBLIC INFORMATION IN THE OFFICE OF THE CITY CLERK, 1ST FLOOR, 400 EAST STEWART AVENUE, LAS VEGAS, NEVADA.

PUB: February 26, 1998
Las Vegas Review-Journal


STATE OF NEVADA)
COUNTY OF CLARK) SS:

BARBARA LINFORD, being first duly sworn, deposes and says:

That she/he is a legal clerk for the LAS VEGAS REVIEW-JOURNAL and THE LAS VEGAS SUN, daily newspapers regularly issued, published and circulated in the City of Las Vegas, County of Clark, State of Nevada, and that the advertisement, a true copy of which is attached, was continuously published in the LAS VEGAS REVIEW-JOURNAL or THE LAS VEGAS SUN for a period of ONE insertions from the period of FEBRUARY 26, 1998 to FEBRUARY 26, 1998, on the following days:

FEBRUARY 26, 1998

Signed:



Subscribed and sworn to before me this 26 day of February, 19 98

Heather C Daehler
Notary Public



HEATHER C DAEHLER
Notary Public - Nevada
My appt. exp. July 3, 2000
No. 96-3605-1



086695

AFFIDAVIT OF PUBLICATION

PASTE CLIPPING HERE

BILL NO. 98-5

AN ORDINANCE EXTENDING THE CORPORATE LIMITS OF THE CITY OF LAS VEGAS, NEVADA, TO INCLUDE WITHIN, ANNEX TO AND MAKE A PART OF SAID CITY CERTAIN SPECIFICALLY DESCRIBED TERRITORY ADJOINING AND CONTIGUOUS TO THE CORPORATE LIMITS OF SAID CITY; DECLARING SAID TERRITORY AND THE INHABITANTS THEREOF TO BE ANNEXED TO SAID CITY AND SUBJECT TO ALL DEBTS, LAWS, ORDINANCES AND REGULATIONS IN FORCE IN SAID CITY; ORDERING A MAP OR PLAT OF SAID DESCRIBED TERRITORY TO BE RECORDED IN THE OFFICE OF THE COUNTY RECORDER OF THE COUNTY OF CLARK, STATE OF NEVADA; DESIGNATING THE ZONING CLASSIFICATION(S) APPLICABLE TO SAID TERRITORY; PROVIDING FOR OTHER MATTERS PROPERLY RELATING THERETO; AND REPEALING ALL ORDINANCES AND PARTS OF ORDINANCES IN CONFLICT HEREWITH (A-22-97(A))

SPONSORED BY: Councilman Larry Brown

SUMMARY: Annexes property described generally as located on the northwest corner of Centennial Parkway and El Capitan Way.

At a City Council meeting
JANUARY 26, 1998
BILL NO. 98-5 WAS READ BY TITLE AND REFERRED TO RECOMMENDING COMMITTEE:

Councilmen Brown and Reese
COPIES OF THE COMPLETE BILL ARE AVAILABLE FOR PUBLIC INFORMATION IN THE OFFICE OF THE CITY CLERK, 1st FLOOR, CITY HALL, 400 EAST STEWART AVENUE, LAS VEGAS, NEVADA.
PUB. February 12, 1998
Las Vegas Review-Journal

STATE OF NEVADA)
COUNTY OF CLARK) SS:

BARBARA LINFORD, being first duly sworn, deposes and says:

That she/he is a legal clerk for the LAS VEGAS REVIEW-JOURNAL and THE LAS VEGAS SUN, daily newspapers regularly issued, published and circulated in the City of Las Vegas, County of Clark, State of Nevada, and that the advertisement, a true copy of which is attached, was continuously published in the LAS VEGAS REVIEW-JOURNAL or THE LAS VEGAS SUN for a period of ONE insertions from the period of FEBRUARY 12, 1998 to FEBRUARY 12, 1998, on the following days:

FEBRUARY 12, 1998


Signed:

Barbara Linford

Subscribed and sworn to before me this 12 day of Feb.

Monica A. Peterson
Notary Public

RECEIVED
FILED
1998 FEB 20
46



086701