

1 Bill No. 95-7

2 Ordinance No. 3877

3 AN ORDINANCE EXTENDING THE CORPORATE LIMITS OF THE CITY OF LAS VEGAS,
4 NEVADA, TO INCLUDE WITHIN, ANNEX TO AND MAKE A PART OF SAID CITY
5 CERTAIN SPECIFICALLY DESCRIBED TERRITORY ADJOINING AND CONTIGUOUS TO
6 THE CORPORATE LIMITS OF SAID CITY; DECLARING SAID TERRITORY AND THE
7 INHABITANTS THEREOF TO BE ANNEXED TO SAID CITY AND SUBJECT TO ALL
8 DEBTS, LAWS, ORDINANCES AND REGULATIONS IN FORCE IN SAID CITY;
9 ORDERING A MAP OR PLAT OF SAID DESCRIBED TERRITORY TO BE RECORDED IN
10 THE OFFICE OF THE COUNTY RECORDER OF THE COUNTY OF CLARK, STATE OF
11 NEVADA; DESIGNATING THE ZONING CLASSIFICATION(S) APPLICABLE TO SAID
12 TERRITORY; PROVIDING FOR OTHER MATTERS PROPERLY RELATING THERETO;
13 AND REPEALING ALL ORDINANCES AND PARTS OF ORDINANCES IN CONFLICT
14 HEREWITH. (A-33-94(A))

15 Sponsored by:

16 Councilman Arnie Adamsen

Summary: Annexes property described
generally as located on the northwest corner of
Alexander Road and Kevin Way.

17 THE CITY COUNCIL OF THE CITY OF LAS VEGAS DOES HEREBY
18 ORDAIN AS FOLLOWS:

19 SECTION 1: The corporate limits of the City of Las Vegas, Nevada, are
20 hereby extended to include, annex to, and make a part of the City of Las Vegas, Nevada, the
21 following described real property, to-wit:

22 The East Half (E ½) of the Southwest Quarter (SW ¼) of the Southeast
23 Quarter (SE ¼) of the Southwest Quarter (SW ¼) of Section 5, Township
24 20 South, Range 60 East, M.D.M., in the County of Clark, State of
25 Nevada.

26 SECTION 2: That said City Council has determined and does hereby
determine, that said described territory meets the requirements provided by law for annexation
to the City of Las Vegas for the following reasons:

- 27 A. The area to be annexed was contiguous to the City's boundaries at
28 the time the annexation proceedings were instituted;
- 29 B. More than one-eighth (1/8) of the aggregate external boundaries of
30 the area are contiguous to the City of Las Vegas;

1
2
3
4
5
6
7
8
9
10
11
12
13
14
15
16
17
18
19
20
21
22
23
24
25
26

C. The territory proposed to be annexed is not included within the boundaries of another incorporated city or within the boundaries of any unincorporated town as those boundaries existed as of July 1, 1983;

D. The City of Las Vegas is eligible to annex the area described in this report since the landowners have signed a petition constituting one hundred percent (100%) of the owners of record of individual lots or parcels of land within the annexation area.

SECTION 3: The City of Las Vegas will provide police protection through the Las Vegas Metropolitan Police Department, fire protection, street maintenance, and library services immediately upon annexation. Garbage collection by the company franchised by the City will also be provided immediately. The City sanitary sewer system will serve the proposed annexation area. Any connection to or extension of this sewer line to serve the annexation area shall be at the expense of the landowners. Other services, such as participation in the City's recreational programs, special education classes and programs, public works planning, building inspections, and other City Hall services will also be available immediately. Utilities such as gas, electricity, telephone, and water are provided by private utility companies and other services to the area will not be affected by annexation. Street paving, curbs and gutters, sidewalks and street lights which are not in place at the time of annexation will be installed in the presently developed areas upon the request of the property owners and at their expense by means of special assessment districts. Such improvements will be extended into the undeveloped areas as development takes place and the need therefor arises, and will be located according to the needs of the area at that time. Such installations will also be made at the expense of the property owners, either by means of special assessment districts or as prerequisites to the approval of subdivision plats or the issuance of building permits, rezonings, zone variances or special use permits.

SECTION 4: The annexation of said described territory shall become

1 effective on the 14th day of April, 1995, and on such date the City of Las Vegas will have the
2 funds appropriated in sufficient amount to finance the extension into said described territory of
3 police protection, fire protection, street maintenance, street sweeping, and street lighting
4 maintenance.

5 SECTION 5: Said described territory, together with the inhabitants and
6 property thereof, shall, from and after the 14th day of April, 1995, be subject to all debts, laws,
7 ordinances and regulations in force in the City of Las Vegas and shall be entitled to the same
8 privileges and benefits as other parts of said City, and shall be subject to municipal taxes levied
9 by the City of Las Vegas, Nevada.

10 SECTION 6: The City Engineer of the City of Las Vegas, Nevada, is
11 hereby instructed to cause to be prepared an accurate map or plat of said described territory and
12 to record the same, together with a certified copy of this ordinance in the office of the County
13 Recorder of Clark County, Nevada, which said recording shall be done prior to the 14th day of
14 April, 1995.

15 SECTION 7: The said described territory, which heretofore has been zoned
16 R-E (County of Clark classification), is hereby classified as N-U (City of Las Vegas
17 classification), which is deemed to be the City equivalent of said County classification.


18 SECTION 8: If any section, subsection, subdivision, paragraph, sentence,
19 clause or phrase in this ordinance or any part thereof, is for any reason held to be
20 unconstitutional, or invalid or ineffective by any court of competent jurisdiction, such decision
21 shall not affect the validity or effectiveness of the remaining portions of this ordinance or any part
22 thereof. The City Council of the City of Las Vegas hereby declares that it would have passed
23 each section, subsection, subdivision, paragraph, sentence, clause or phrase thereof irrespective
24 of the fact that any one or more sections, subsections, subdivisions, paragraphs, sentences, clauses
25 or phrases be declared unconstitutional, invalid or ineffective.

26 SECTION 9: All ordinances or parts of ordinances, sections, subsections,

1 phrases, sentences, clauses or paragraphs contained in the Municipal Code of the City of Las
2 Vegas, Nevada, 1983 Edition, in conflict herewith are hereby repealed.

3 PASSED, ADOPTED and APPROVED this 5th day of April, 1995.

4 APPROVED:


JAN LAVERTY JONES, Mayor
VS
4-7-95

7 ATTEST:

8
9 
10 KATHLEEN M. TIGHE, City Clerk

11
12
13
14
15
16
17
18
19
20
21
22
23
24
25
26

1 The above and foregoing ordinance was first proposed and read by title to the City Council on the 1st
2 day of March, 1995, and referred to the following committee composed of Councilmen Adamsen and
3 Callister for recommendation; thereafter the said committee reported favorably on said ordinance on
4 the 5th day of March, 1995, which was a regular meeting of said Council; that at said regular
5 meeting, the proposed ordinance was read by title to the City Council as first introduced and adopted by
6 the following vote:

7 VOTING "AYE": Councilmen Adamsen, Hawkins Jr., Brass, Callister and Mayor Jones

8 VOTING "NAY": NONE

9 ABSENT: NONE

10

11

APPROVED:

12
13 By 

JAN LAVERTY JONES, Mayor

VS
4-7-95

14

ATTEST:

15

16


KATHLEEN M. TIGHE, City Clerk

17

18

19

20

21

22

23

24

25

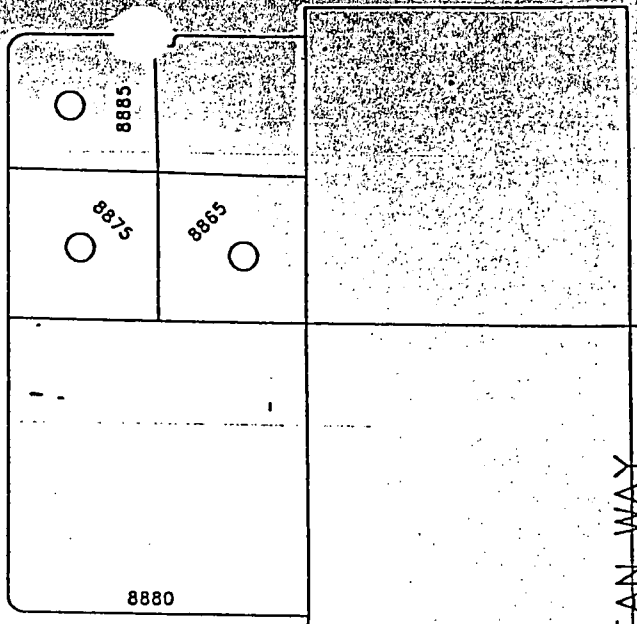
26

MAN AVE

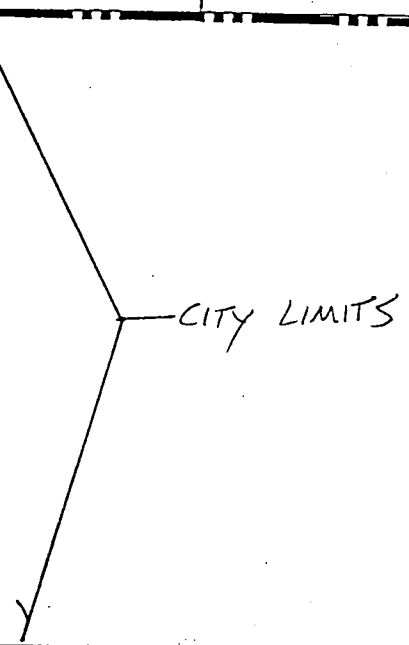

CAMPBELL RD

KEVIN WAY

EL CAPITAN WAY



ALEXANDER RD



A-33-94 (A)

RECEIVED
CITY CLERK

AFFIDAVIT OF PUBLICATION

APR 10 8 30 AM '95

PASTE CLIPPING HERE

BILL NO. 95-7
ORDINANCE NO. 3877

AN ORDINANCE EXTENDING THE CORPORATE LIMITS OF THE CITY OF LAS VEGAS, NEVADA, TO INCLUDE WITHIN, ANNEX TO AND MAKE A PART OF SAID CITY CERTAIN SPECIFICALLY DESCRIBED TERRITORY ADJOINING AND CONTIGUOUS TO THE CORPORATE LIMITS OF SAID CITY; DECLARING SAID TERRITORY AND THE INHABITANTS THEREOF TO BE ANNEXED TO SAID CITY AND SUBJECT TO ALL DEBTS, LAWS, ORDINANCES AND REGULATIONS IN FORCE IN SAID CITY; ORDERING A MAP OR PLAT OF SAID DESCRIBED TERRITORY TO BE RECORDED IN THE OFFICE OF THE COUNTY RECORDER OF THE COUNTY OF CLARK, STATE OF NEVADA; DESIGNATING THE ZONING CLASSIFICATION(S) APPLICABLE TO SAID TERRITORY; PROVIDING FOR OTHER MATTERS PROPERLY RELATING THERETO; AND REPEALING ALL ORDINANCES AND PARTS OF ORDINANCES IN CONFLICT HEREWITH. (A-33-94(A))

SPONSORED BY: Councilman Arnie Adamsen

SUMMARY: Annexes property described generally as located on the northwest corner of Alexander Road and Kevin Way.

The above and foregoing ordinance was first proposed and read by title to the City Council on the 1st day of March, 1995, and referred to the following committee composed of Councilmen Adamsen and Callister, for recommendation; thereafter the said committee reported favorably on said ordinance on the 5th day of April, 1995, which was a regular meeting of said City Council; and that at said regular meeting the proposed ordinance was read by title to the City Council as first introduced and adopted by the following vote:

VOTING "AYE" Councilmen Adamsen, Hawkins Jr., Brass, Callister, and Mayor Jones
VOTING "NAY" NONE
VOTING "ABSTAIN" NONE

COPIES OF THE COMPLETE ORDINANCE ARE AVAILABLE FOR PUBLIC INFORMATION IN THE OFFICE OF THE CITY CLERK, 5TH FLOOR, 400 EAST STEWART AVENUE, LAS VEGAS, NEVADA.
PUB: April 8, 1995
Las Vegas Review-Journal

STATE OF NEVADA)
COUNTY OF CLARK) SS:

BARBARA CARR, being first duly sworn, deposes and says:

That she/he is a legal clerk for the LAS VEGAS REVIEW-JOURNAL and THE LAS VEGAS SUN, daily newspapers regularly issued, published and circulated in the City of Las Vegas, County of Clark, State of Nevada, and that the advertisement, a true copy of which is attached, was continuously published in the LAS VEGAS REVIEW-JOURNAL or THE LAS VEGAS SUN for a period of ONE insertions from the period of APRIL 8, 1995 to APRIL 8, 1995, on the following days:

APRIL 8, 1995

Signed: Barbara Carr

Subscribed and sworn to before me this 11 day of April, 19 95

Peggy D. Barron
Notary Public



PEGGY D. BARRON
Notary Public - Nevada
Clark County
My appt. exp. Feb. 17, 1993

AFFIDAVIT OF PUBLICATION

RECEIVED
CITY CLERK
MARCH 14 11 17 AM '95

PASTE CLIPPING HERE

BILL NO. 95-7

AN ORDINANCE EXTENDING THE CORPORATE LIMITS OF THE CITY OF LAS VEGAS, NEVADA, TO INCLUDE WITHIN, ANNEX TO AND MAKE A PART OF SAID CITY CERTAIN SPECIFICALLY DESCRIBED TERRITORY ADJOINING AND CONTIGUOUS TO THE CORPORATE LIMITS OF SAID CITY; DECLARING SAID TERRITORY AND THE INHABITANTS THEREOF TO BE ANNEXED TO SAID CITY AND SUBJECT TO ALL DEBTS, LAWS, ORDINANCES AND REGULATIONS IN FORCE IN SAID CITY; ORDERING A MAP OR PLAT OF SAID DESCRIBED TERRITORY TO BE RECORDED IN THE OFFICE OF THE COUNTY RECORDER OF THE COUNTY OF CLARK, STATE OF NEVADA; DESIGNATING THE ZONING CLASSIFICATION(S) APPLICABLE TO SAID TERRITORY; PROVIDING FOR OTHER MATTERS PROPERLY RELATING THERETO; AND REPEALING ALL ORDINANCES AND PARTS OF ORDINANCES IN CONFLICT HEREWITH. (A-33-94(A))

SPONSORED BY:
Councilman Arnie Adamsen

SUMMARY: Annexes property described generally as located on the northwest corner of Alexander and Kevin Way.

At a City Council meeting
MARCH 1, 1995
BILL NO. 95-7 WAS READ BY TITLE AND REFERRED TO RECOMMENDING COMMITTEE:
Councilmen Adamsen and Cottister

COPIES OF THE COMPLETE BILL ARE AVAILABLE FOR PUBLIC INFORMATION IN THE OFFICE OF THE CITY CLERK, 5TH FLOOR, CITY HALL, 400 EAST STEWART AVENUE, LAS VEGAS, NEVADA.

PUB: March 16, 1995
Las Vegas Review-Journal

STATE OF NEVADA)
COUNTY OF CLARK) SS:

BARBARA CARR, being first duly sworn, deposes and says:

That she/he is a legal clerk for the LAS VEGAS REVIEW-JOURNAL and THE LAS VEGAS SUN, daily newspapers regularly issued, published and circulated in the City of Las Vegas, County of Clark, State of Nevada, and that the advertisement, a true copy of which is attached, was continuously published in the LAS VEGAS REVIEW-JOURNAL or THE LAS VEGAS SUN for a period of ONE insertions from the period of MARCH 16, 1995 to MARCH 16, 1995, on the following days:

MARCH 16, 1995

Signed: Barbara Carr

Subscribed and sworn to before me this 17 day of Mar, 1995

Peggy D. Barron
Notary Public



PEGGY D. BARRON
Notary Public - Nevada
Clark County
My appt. exp: Feb. 17, 1998

AFFIDAVIT OF PUBLICATION

PASTE CLIPPING HERE

BILL NO. 95-7
ORDINANCE NO. 3877

AN ORDINANCE EXTENDING THE CORPORATE LIMITS OF THE CITY OF LAS VEGAS, NEVADA, TO INCLUDE WITHIN, ANNEX TO AND MAKE A PART OF SAID CITY CERTAIN SPECIFICALLY DESCRIBED TERRITORY ADJOINING AND CONTIGUOUS TO THE CORPORATE LIMITS OF SAID CITY; DECLARING SAID TERRITORY AND THE INHABITANTS THEREOF TO BE ANNEXED TO SAID CITY AND SUBJECT TO ALL DEBTS, LAWS, ORDINANCES AND REGULATIONS IN FORCE IN SAID CITY; ORDERING A MAP OR PLAT OF SAID DESCRIBED TERRITORY TO BE RECORDED IN THE OFFICE OF THE COUNTY RECORDER OF THE COUNTY OF CLARK, STATE OF NEVADA; DESIGNATING THE ZONING CLASSIFICATION(S) APPLICABLE TO SAID TERRITORY; PROVIDING FOR OTHER MATTERS PROPERLY RELATING THERETO; AND REPEALING ALL ORDINANCES AND PARTS OF ORDINANCES IN CONFLICT HEREWITH. (A-33-94(A))

SPONSORED BY: Councilman Arnie Adamsen

SUMMARY: Annexes property described generally as located on the northwest corner of Alexander Road and Kevin Way.

The above and foregoing ordinance was first proposed and read by title to the City Council on the 1st day of March, 1995, and referred to the following committee composed of Councilmen Adamsen and Callister, for recommendation; thereafter the said committee reported favorably on said ordinance on the 5th day of April, 1995, which was a regular meeting of said City Council; and that at said regular meeting the proposed ordinance was read by title to the City Council as first introduced, and adopted by the following vote:

VOTING "AYE" Councilmen Adamsen, Hawkins Jr., Brass, Callister, and Mayor Jones

VOTING "NAY" NONE
VOTING "ABSTAIN" NONE
COPIES OF THE COMPLETE ORDINANCE ARE AVAILABLE FOR PUBLIC INFORMATION IN THE OFFICE OF THE CITY CLERK, 5TH FLOOR, 400 EAST STEWART AVENUE, LAS VEGAS, NEVADA.
PUB: April 8, 1995
Las Vegas Review-Journal

STATE OF NEVADA)
COUNTY OF CLARK) SS:

BARBARA CARR, being first duly sworn, deposes and says:

That she/he is a legal clerk for the LAS VEGAS REVIEW-JOURNAL and THE LAS VEGAS SUN, daily newspapers regularly issued, published and circulated in the City of Las Vegas, County of Clark, State of Nevada, and that the advertisement, a true copy of which is attached, was continuously published in the LAS VEGAS REVIEW-JOURNAL or THE LAS VEGAS SUN for a period of ONE insertions from the period of APRIL 8, 1995 to APRIL 8, 1995, on the following days:

APRIL 8, 1995

Signed: Barbara Carr

Subscribed and sworn to before me this 11 day of April, 19 95

Peggy D. Banner
Notary Public

PEGGY D. BANNER
Notary Public - Nevada
Clark County
My appt. exp. Feb. 17, 1997



085749

AFFIDAVIT OF PUBLICATION

RECEIVED
CITY CLERK
MAR 24 11 17 AM '95

PASTE CLIPPING HERE

BILL NO. 95-7

AN ORDINANCE EXTENDING THE CORPORATE LIMITS OF THE CITY OF LAS VEGAS, NEVADA, TO INCLUDE WITHIN, ANNEX TO AND MAKE A PART OF SAID CITY CERTAIN SPECIFICALLY DESCRIBED TERRITORY ADJOINING AND CONTIGUOUS TO THE CORPORATE LIMITS OF SAID CITY; DECLARING SAID TERRITORY AND THE INHABITANTS THEREOF TO BE ANNEXED TO SAID CITY AND SUBJECT TO ALL DEBTS, LAWS, ORDINANCES AND REGULATIONS IN FORCE IN SAID CITY; ORDERING A MAP OR PLAT OF SAID DESCRIBED TERRITORY TO BE RECORDED IN THE OFFICE OF THE COUNTY RECORDER OF THE COUNTY OF CLARK, STATE OF NEVADA; DESIGNATING THE ZONING CLASSIFICATION(S) APPLICABLE TO SAID TERRITORY; PROVIDING FOR OTHER MATTERS PROPERLY RELATING THERETO; AND REPEALING ALL ORDINANCES AND PARTS OF ORDINANCES IN CONFLICT HEREWITH. (A-33-94(A))

SPONSORED BY:
Councilman Arnie Adamsen

SUMMARY: Annexes property described generally as located on the northwest corner of Alexander and Kevin Way.

At a City Council meeting
MARCH 1, 1995
BILL NO. 95-7 WAS READ BY TITLE AND REFERRED TO RECOMMENDING COMMITTEE:
Councilmen Adamsen and Collister
COPIES OF THE COMPLETE BILL ARE AVAILABLE FOR PUBLIC INFORMATION IN THE OFFICE OF THE CITY CLERK, 5TH FLOOR, CITY HALL, 400 EAST STEWART AVENUE, LAS VEGAS, NEVADA.
PUB: March 16, 1995
Las Vegas Review-Journal

STATE OF NEVADA)
COUNTY OF CLARK) SS:

BARBARA CARR, being first duly sworn, deposes and says:

That she/he is a legal clerk for the LAS VEGAS REVIEW-JOURNAL and THE LAS VEGAS SUN, daily newspapers regularly issued, published and circulated in the City of Las Vegas, County of Clark, State of Nevada, and that the advertisement, a true copy of which is attached, was continuously published in the LAS VEGAS REVIEW-JOURNAL or THE LAS VEGAS SUN for a period of ONE insertions from the period of MARCH 16, 1995 to MARCH 16, 1995, on the following days:

MARCH 16, 1995

Signed: Barbara Carr

Subscribed and sworn to before me this 17 day of Mar, 1995

Peggy D. Barron
Notary Public



PEGGY D. BARRON
Notary Public - Nevada
Clark County
My appt. exp. Feb. 17, 1998



6

ORIGINAL

1
2
3
4
5
6
7
8
9
10
11
12
13
14
15
16
17
18
19
20
21
22
23
24
25
26

Bill No. 95-7

Ordinance No. 3877

AN ORDINANCE EXTENDING THE CORPORATE LIMITS OF THE CITY OF LAS VEGAS, NEVADA, TO INCLUDE WITHIN, ANNEX TO AND MAKE A PART OF SAID CITY CERTAIN SPECIFICALLY DESCRIBED TERRITORY ADJOINING AND CONTIGUOUS TO THE CORPORATE LIMITS OF SAID CITY; DECLARING SAID TERRITORY AND THE INHABITANTS THEREOF TO BE ANNEXED TO SAID CITY AND SUBJECT TO ALL DEBTS, LAWS, ORDINANCES AND REGULATIONS IN FORCE IN SAID CITY; ORDERING A MAP OR PLAT OF SAID DESCRIBED TERRITORY TO BE RECORDED IN THE OFFICE OF THE COUNTY RECORDER OF THE COUNTY OF CLARK, STATE OF NEVADA; DESIGNATING THE ZONING CLASSIFICATION(S) APPLICABLE TO SAID TERRITORY; PROVIDING FOR OTHER MATTERS PROPERLY RELATING THERETO; AND REPEALING ALL ORDINANCES AND PARTS OF ORDINANCES IN CONFLICT HEREWITH. (A-33-94(A))

Sponsored by:
Councilman Arnie Adamsen

Summary: Annexes property described generally as located on the northwest corner of Alexander Road and Kevin Way.

THE CITY COUNCIL OF THE CITY OF LAS VEGAS DOES HEREBY
ORDAIN AS FOLLOWS:

SECTION 1: The corporate limits of the City of Las Vegas, Nevada, are hereby extended to include, annex to, and make a part of the City of Las Vegas, Nevada, the following described real property, to-wit:

The East Half (E 1/2) of the Southwest Quarter (SW 1/4) of the Southeast Quarter (SE 1/4) of the Southwest Quarter (SW 1/4) of Section 5, Township 20 South, Range 60 East, M.D.M., in the County of Clark, State of Nevada.

SECTION 2: That said City Council has determined and does hereby determine, that said described territory meets the requirements provided by law for annexation to the City of Las Vegas for the following reasons:

- A. The area to be annexed was contiguous to the City's boundaries at the time the annexation proceedings were instituted;
- B. More than one-eighth (1/8) of the aggregate external boundaries of the area are contiguous to the City of Las Vegas;

CERTIFIED AS A TRUE COPY
Sandra R. LeBoeuf
CITY OF LAS VEGAS
(4-10-95)
6 pages
By: Sandra R. LeBoeuf
Chief Deputy City Clerk

ORIGINAL

1 C. The territory proposed to be annexed is not included within the
2 boundaries of another incorporated city or within the boundaries of
3 any unincorporated town as those boundaries existed as of July 1,
4 1983;

5 D. The City of Las Vegas is eligible to annex the area described in this
6 report since the landowners have signed a petition constituting one
7 hundred percent (100%) of the owners of record of individual lots
8 or parcels of land within the annexation area.

9 SECTION 3: The City of Las Vegas will provide police protection through
10 the Las Vegas Metropolitan Police Department, fire protection, street maintenance, and library
11 services immediately upon annexation. Garbage collection by the company franchised by the City
12 will also be provided immediately. The City sanitary sewer system will serve the proposed
13 annexation area. Any connection to or extension of this sewer line to serve the annexation area
14 shall be at the expense of the landowners. Other services, such as participation in the City's
15 recreational programs, special education classes and programs, public works planning, building
16 inspections, and other City Hall services will also be available immediately. Utilities such as gas,
17 electricity, telephone, and water are provided by private utility companies and other services to
18 the area will not be affected by annexation. Street paving, curbs and gutters, sidewalks and street
19 lights which are not in place at the time of annexation will be installed in the presently developed
20 areas upon the request of the property owners and at their expense by means of special assessment
21 districts. Such improvements will be extended into the undeveloped areas as development takes
22 place and the need therefor arises, and will be located according to the needs of the area at that
23 time. Such installations will also be made at the expense of the property owners, either by means
24 of special assessment districts or as prerequisites to the approval of subdivision plats or the
25 issuance of building permits, rezonings, zone variances or special use permits.

26 SECTION 4: The annexation of said described territory shall become

ORIGINAL

1 effective on the 14th day of April, 1995, and on such date the City of Las Vegas will have the
2 funds appropriated in sufficient amount to finance the extension into said described territory of
3 police protection, fire protection, street maintenance, street sweeping, and street lighting
4 maintenance.

5 SECTION 5: Said described territory, together with the inhabitants and
6 property thereof, shall, from and after the 14th day of April, 1995, be subject to all debts, laws,
7 ordinances and regulations in force in the City of Las Vegas and shall be entitled to the same
8 privileges and benefits as other parts of said City, and shall be subject to municipal taxes levied
9 by the City of Las Vegas, Nevada.

10 SECTION 6: The City Engineer of the City of Las Vegas, Nevada, is
11 hereby instructed to cause to be prepared an accurate map or plat of said described territory and
12 to record the same, together with a certified copy of this ordinance in the office of the County
13 Recorder of Clark County, Nevada, which said recording shall be done prior to the 14th day of
14 April, 1995.

15 SECTION 7: The said described territory, which heretofore has been zoned
16 R-E (County of Clark classification), is hereby classified as N-U (City of Las Vegas
17 classification), which is deemed to be the City equivalent of said County classification.

18 SECTION 8: If any section, subsection, subdivision, paragraph, sentence,
19 clause or phrase in this ordinance or any part thereof, is for any reason held to be
20 unconstitutional, or invalid or ineffective by any court of competent jurisdiction, such decision
21 shall not affect the validity or effectiveness of the remaining portions of this ordinance or any part
22 thereof. The City Council of the City of Las Vegas hereby declares that it would have passed
23 each section, subsection, subdivision, paragraph, sentence, clause or phrase thereof irrespective
24 of the fact that any one or more sections, subsections, subdivisions, paragraphs, sentences, clauses
25 or phrases be declared unconstitutional, invalid or ineffective.

26 SECTION 9: All ordinances or parts of ordinances, sections, subsections,

1
2
3
4
5
6
7
8
9
10
11
12
13
14
15
16
17
18
19
20
21
22
23
24
25
26

phrases, sentences, clauses or paragraphs contained in the Municipal Code of the City of Las Vegas, Nevada, 1983 Edition, in conflict herewith are hereby repealed.

PASSED, ADOPTED and APPROVED this 5th day of April, 1995.



APPROVED:

[Handwritten Signature]
JAN LAVERTY JONES, Mayor
VS
4-7-95

ATTEST:

[Handwritten Signature]
KATHLEEN M. TIGHE, City Clerk

ORIGINAL

1 The above and foregoing ordinance was first proposed and read by title to the City Council on the 1st
2 day of March, 1995, and referred to the following committee composed of Councilmen Adamsen and
3 Callister for recommendation; thereafter the said committee reported favorably on said ordinance on
4 the 5th day of March, 1995, which was a regular meeting of said Council; that at said regular
5 meeting, the proposed ordinance was read by title to the City Council as first introduced and adopted by
6 the following vote:

7 VOTING "AYE": Councilmen Adamsen, Hawkins Jr., Brass, Callister and Mayor Jones

8 VOTING "NAY": NONE

9 ABSENT: NONE



APPROVED:

By *[Signature]*
JAN LAVERTY JONES, Mayor
VS
4-7-95

ATTEST:

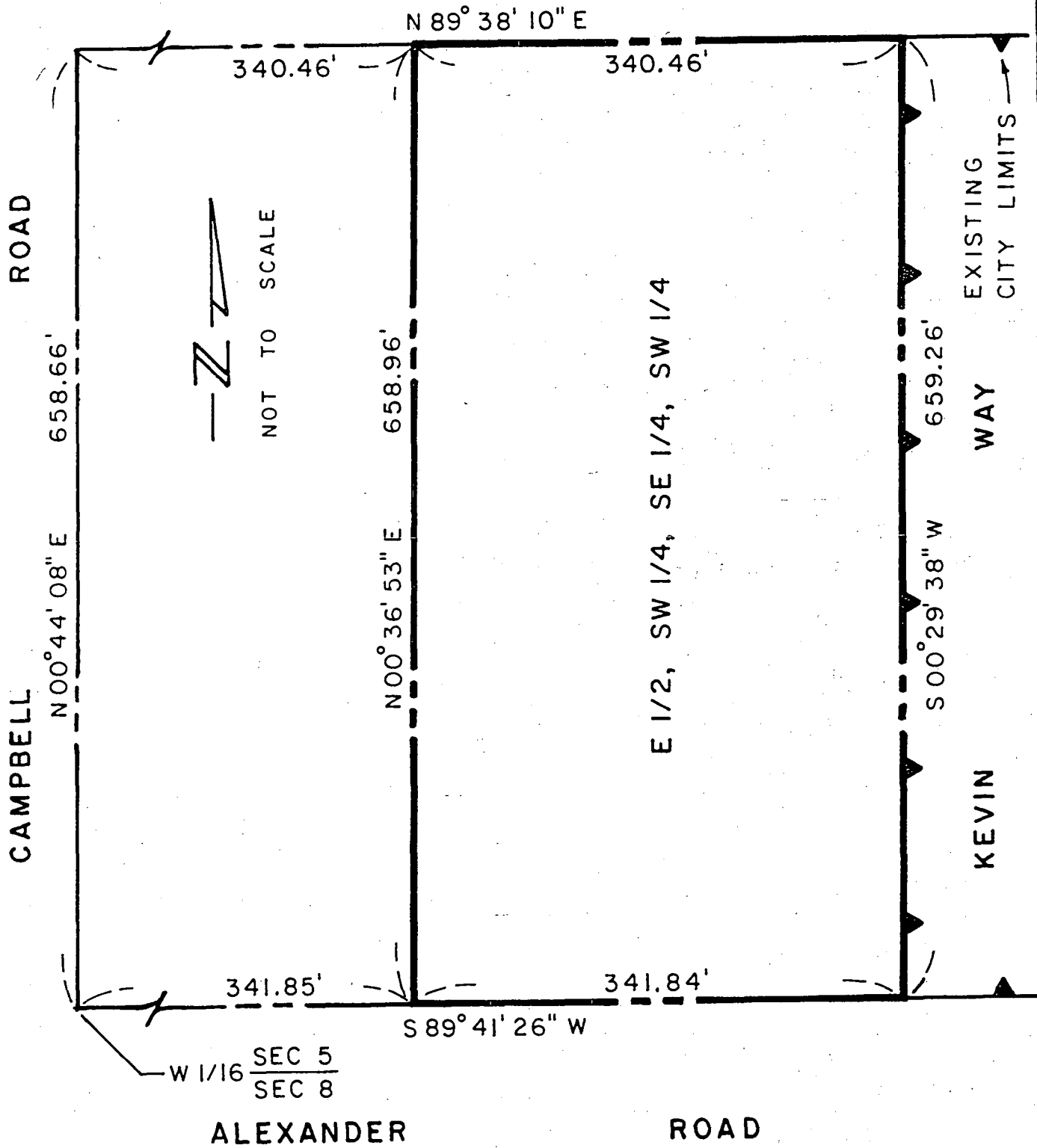
[Signature]
KATHLEEN M. TIGHE, City Clerk

21 When Recorded Mail To:
22 ROBERT S. GENZER, Planning Supervisor
23 City of Las Vegas
24 Department of Community Planning
25 and Development
26 400 East Stewart Avenue
Las Vegas, NV 89101

ORIGINAL

950413.00864

PORTION OF THE SW 1/4, SE 1/4, SW 1/4,
SECTION 5, T20S, R60E, M.D.M.



ANNEXED TO THE CITY OF LAS VEGAS UNDER ORDINANCE No. 3877

THIS MAP WAS PREPARED FROM THE EXISTING INFORMATION AS SHOWN ON THE RECORD OF SURVEY IN FILE 71 OF SURVEYS, PAGE 84 OF CLARK COUNTY, NEVADA RECORDS. NO RESPONSIBILITY IS ASSUMED FOR THE CORRECTNESS OF THE INFORMATION SHOWN HEREON.

CLARK COUNTY, NEVADA
 JUDITH A. VANDEVER, RECORDER
 RECORDED AT REQUEST OF:
 LAS VEGAS CITY
 04-13-95 14:43 PAC 6
 BOOK: 950413 INST: 00864
 FEE: 12.00 RPT: .00

RECEIVED
CITY CLERK

APR 28 4 29 PM '95