

FIRST AMENDMENT

Bill No. 87-35

Ordinance No. 3300

1  
2  
3 AN ORDINANCE EXTENDING THE CORPORATE LIMITS OF THE CITY OF LAS  
4 VEGAS, NEVADA, TO INCLUDE WITHIN, ANNEX TO AND MAKE A PART OF  
5 SAID CITY CERTAIN SPECIFICALLY DESCRIBED TERRITORY ADJOINING AND  
6 CONTIGUOUS TO THE CORPORATE LIMITS OF SAID CITY; DECLARING SAID  
7 TERRITORY AND THE INHABITANTS THEREOF TO BE ANNEXED TO SAID CITY  
8 AND SUBJECT TO ALL DEBTS, LAWS, ORDINANCES AND REGULATIONS IN  
9 FORCE IN SAID CITY; ORDERING A MAP OR PLAT OF SAID DESCRIBED  
10 TERRITORY TO BE RECORDED IN THE OFFICE OF THE COUNTY RECORDER OF  
11 THE COUNTY OF CLARK, STATE OF NEVADA; DESIGNATING THE ZONING  
12 CLASSIFICATION(S) APPLICABLE TO SAID TERRITORY; PROVIDING FOR  
13 OTHER MATTERS PROPERLY RELATING THERETO; AND REPEALING ALL  
14 ORDINANCES AND PARTS OF ORDINANCES IN CONFLICT HEREWITH.  
15 (Annexation A-6-87(A))

10 Sponsored by:  
11 Councilman Ron Lurie

Summary: Annexes property described  
generally as located on the north  
side of Peak Drive between Torrey  
Pines Drive and Lorenzi Boulevard.

12 THE CITY COUNCIL OF THE CITY OF LAS VEGAS DOES HEREBY  
13 ORDAIN AS FOLLOWS:

14 SECTION 1: The corporate limits of the City of Las  
15 Vegas, Nevada, are hereby extended to include, annex to, and make  
16 a part of the City of Las Vegas, Nevada, the following described  
17 real property, to-wit:

18 The South Half (S $\frac{1}{2}$ ) of the Northwest Quarter (NW $\frac{1}{4}$ )  
19 of Section 14, Township 20 South, Range 60 East,  
20 M.D.M., in the County of Clark, State of Nevada.

21 SECTION 2: That said City Council has determined and  
22 does hereby determine, that said described territory meets the  
23 requirements provided by law for annexation to the City of Las  
24 Vegas for the following reasons:

- 25 A. The area to be annexed was contiguous to the City's  
26 boundaries at the time the annexation proceedings  
27 were instituted;
- 28 B. More than one-eighth (1/8) of the aggregate exter-  
29 nal boundaries of the area are contiguous to the  
30 City of Las Vegas;
- 31 C. The territory proposed to be annexed is not  
32 included within the boundaries of another incor-

1                   porated city or within the boundaries of any unin-  
2                   corporated town as those boundaries existed as of  
3                   July 1, 1983;

4                   D.    The City of Las Vegas is eligible to annex the area  
5                   described in this report since the landowners have  
6                   signed a petition constituting one hundred percent  
7                   (100%) of the owners of record of individual lots  
8                   or parcels of land within the annexation area.

9                   SECTION 3:   The City of Las Vegas will provide police  
10                  protection through the Las Vegas Metropolitan Police Department,  
11                  fire protection, street maintenance, and library services imme-  
12                  diately upon annexation.  Garbage collection by the company  
13                  franchised by the City will also be provided immediately.  The  
14                  City sanitary sewer system will serve the proposed annexation  
15                  area.  Any connection to or extension of this sewer line to serve  
16                  the annexation area shall be at the expense of the landowners.  
17                  Other services, such as participation in the City's recreational  
18                  programs, special education classes and programs, public works  
19                  planning, building inspections, and other City Hall services will  
20                  also be available immediately.  Utilities such as gas, electri-  
21                  city, telephone, and water are provided by private utility com-  
22                  panies and other services to the area will not be affected by  
23                  annexation.  Street paving, curbs and gutters, sidewalks and  
24                  street lights which are not in place at the time of annexation  
25                  will be installed in the presently developed areas upon the  
26                  request of the property owners and at their expense by means of  
27                  special assessment districts.  Such improvements will be extended  
28                  into the undeveloped areas as development takes place and the  
29                  need therefor arises, and will be located according to the needs  
30                  of the area at that time.  Such installations will also be made  
31                  at the expense of the property owners, either by means of special  
32                  assessment districts or as prerequisites to the approval of sub-

1 division plats or the issuance of building permits, re-zonings,  
2 zone variances or special use permits.

3 SECTION 4: The annexation of said described territory  
4 shall become effective on the 10th day of July, 1987, and on such  
5 date the City of Las Vegas will have the funds appropriated in  
6 sufficient amount to finance the extension into said described  
7 territory of police protection, fire protection, street main-  
8 tenance, street sweeping, and street lighting maintenance.

9 SECTION 5: Said described territory, together with the  
10 inhabitants and property thereof, shall, from and after the 10th  
11 day of July, 1987, be subject to all debts, laws, ordinances and  
12 regulations in force in the City of Las Vegas and shall be  
13 entitled to the same privileges and benefits as other parts of  
14 said City, and shall be subject to municipal taxes levied by the  
15 City of Las Vegas, Nevada.

16 SECTION 6: The City Engineer of the City of Las Vegas,  
17 Nevada, is hereby instructed to cause to be prepared an accurate  
18 map or plat of said described territory and to record the same,  
19 together with a certified copy of this ordinance in the office of  
20 the County Recorder of Clark County, Nevada, which said recording  
21 shall be done prior to the 10th day of July, 1987.

22 SECTION 7: The said described territory, which hereto-  
23 fore has been zoned R-E (County of Clark classification), is  
24 hereby classified as N-U (City of Las Vegas classification),  
25 which is deemed to be the City equivalent of said County classi-  
26 fication.


27 SECTION 8: If any section, subsection, subdivision,  
28 paragraph, sentence, clause or phrase in this ordinance or any  
29 part thereof, is for any reason held to be unconstitutional, or  
30 invalid or ineffective by any court of competent jurisdiction,  
31 such decision shall not affect the validity or effectiveness of  
32 the remaining portions of this ordinance or any part thereof.

1  
2  
3  
4  
5  
6  
7  
8  
9  
10  
11  
12  
13  
14  
15  
16  
17  
18  
19  
20  
21  
22  
23  
24  
25  
26  
27  
28  
29  
30  
31  
32

The City Council of the City of Las Vegas hereby declares that it would have passed each section, subsection, subdivision, paragraph, sentence, clause or phrase thereof irrespective of the fact that any one or more sections, subsections, subdivisions, paragraphs, sentences, clauses or phrases be declared unconstitutional, invalid or ineffective.

PASSED, ADOPTED and APPROVED this 1st day of July, 1987.

APPROVED:



By *Ron Lurie*  
RON LURIE, Mayor

*[Handwritten signature]*  
7-8-87

ATTEST:

*RJ*  
ROSE MCKINNEY-JAMES, Acting City Clerk

1 The above and foregoing ordinance was first proposed  
2 and read by title to the City Council on the 3rd day of June  
3 1987, and referred to the following committee composed of  
4 Councilmen Nolen and  
5 Miller for recommendation; thereafter the  
6 said committee reported favorably on said ordinance on the 1st  
7 day of July, 1987, which was a regular meeting of  
8 said Council; that at said regular meeting, the proposed  
9 ordinance was read by title to the City Council as amended and  
10 adopted by the following vote:


11 VOTING "AYE" Councilmen: Nolen, Bunker, Miller, Adamsen and Mayor Lurie

12 VOTING "NAY" Councilmen: None


13 ABSENT: None

14 APPROVED:

15 By   
16 RON LURIE, Mayor



17 ATTEST:

18  
19   
20 ROSE MCKINNEY-JAMES, Acting City Clerk

Bill No. 87-35

Ordinance No. \_\_\_\_\_

1  
2  
3  
4  
5  
6  
7  
8  
9  
10  
11  
12  
13  
14  
15  
16  
17  
18  
19  
20  
21  
22  
23  
24  
25  
26  
27  
28  
29  
30  
31  
32

AN ORDINANCE EXTENDING THE CORPORATE LIMITS OF THE CITY OF LAS VEGAS, NEVADA, TO INCLUDE WITHIN, ANNEX TO AND MAKE A PART OF SAID CITY CERTAIN SPECIFICALLY DESCRIBED TERRITORY ADJOINING AND CONTIGUOUS TO THE CORPORATE LIMITS OF SAID CITY; DECLARING SAID TERRITORY AND THE INHABITANTS THEREOF TO BE ANNEXED TO SAID CITY AND SUBJECT TO ALL DEBTS, LAWS, ORDINANCES AND REGULATIONS IN FORCE IN SAID CITY; ORDERING A MAP OR PLAT OF SAID DESCRIBED TERRITORY TO BE RECORDED IN THE OFFICE OF THE COUNTY RECORDER OF THE COUNTY OF CLARK, STATE OF NEVADA; DESIGNATING THE ZONING CLASSIFICATION(S) APPLICABLE TO SAID TERRITORY; PROVIDING FOR OTHER MATTERS PROPERLY RELATING THERETO; AND REPEALING ALL ORDINANCES AND PARTS OF ORDINANCES IN CONFLICT HEREWITH. (Annexation A-6-87(A))

Sponsored by:  
Councilman Ron Lurie

Summary: Annexes property described generally as located on the north side of Peak Drive between Torrey Pines Drive and Lorenzi Boulevard.

THE CITY COUNCIL OF THE CITY OF LAS VEGAS DOES HEREBY ORDAIN AS FOLLOWS:

SECTION 1: The corporate limits of the City of Las Vegas, Nevada, are hereby extended to include, annex to, and make a part of the City of Las Vegas, Nevada, the following described real property, to-wit:

The South Half (S $\frac{1}{2}$ ) of the Northwest Quarter (NW $\frac{1}{4}$ ) of Section 14, Township 20 South, Range 60 East, M.D.M., in the County of Clark, State of Nevada.

SECTION 2: That said City Council has determined and does hereby determine, that said described territory meets the requirements provided by law for annexation to the City of Las Vegas for the following reasons:

- A. The area to be annexed was contiguous to the City's boundaries at the time the annexation proceedings were instituted;
- B. More than one-eighth (1/8) of the aggregate external boundaries of the area are contiguous to the City of Las Vegas;
- C. The territory proposed to be annexed is not included within the boundaries of another incor-

1                   porated city or within the boundaries of any unin-  
2                   corporated town as those boundaries existed as of  
3                   July 1, 1983;

4           D.   The City of Las Vegas is eligible to annex the area  
5           described in this report since the landowners have  
6           signed a petition constituting one hundred percent  
7           (100%) of the owners of record of individual lots  
8           or parcels of land within the annexation area.

9           SECTION 3:   The City of Las Vegas will provide police  
10          protection through the Las Vegas Metropolitan Police Department,  
11          fire protection, street maintenance, and library services imme-  
12          diately upon annexation. Garbage collection by the company  
13          franchised by the City will also be provided immediately. The  
14          City sanitary sewer system will serve the proposed annexation  
15          area. Any connection to or extension of this sewer line to serve  
16          the annexation area shall be at the expense of the landowners.  
17          Other services, such as participation in the City's recreational  
18          programs, special education classes and programs, public works  
19          planning, building inspections, and other City Hall services will  
20          also be available immediately. Utilities such as gas, electri-  
21          city, telephone, and water are provided by private utility com-  
22          panies and other services to the area will not be affected by  
23          annexation. Street paving, curbs and gutters, sidewalks and  
24          street lights which are not in place at the time of annexation  
25          will be installed in the presently developed areas upon the  
26          request of the property owners and at their expense by means of  
27          special assessment districts. Such improvements will be extended  
28          into the undeveloped areas as development takes place and the  
29          need therefor arises, and will be located according to the needs  
30          of the area at that time. Such installations will also be made  
31          at the expense of the property owners, either by means of special  
32          assessment districts or as prerequisites to the approval of sub-

1 division plats or the issuance of building permits, re-zonings,  
2 zone variances or special use permits.

3 SECTION 4: The annexation of said described territory  
4 shall become effective on the 26th day of June, 1987, and on such  
5 date the City of Las Vegas will have the funds appropriated in  
6 sufficient amount to finance the extension into said described  
7 territory of police protection, fire protection, street main-  
8 tenance, street sweeping, and street lighting maintenance.

9 SECTION 5: Said described territory, together with the  
10 inhabitants and property thereof, shall, from and after the 26th  
11 day of June, 1987, be subject to all debts, laws, ordinances and  
12 regulations in force in the City of Las Vegas and shall be  
13 entitled to the same privileges and benefits as other parts of  
14 said City, and shall be subject to municipal taxes levied by the  
15 City of Las Vegas, Nevada.

16 SECTION 6: The City Engineer of the City of Las Vegas,  
17 Nevada, is hereby instructed to cause to be prepared an accurate  
18 map or plat of said described territory and to record the same,  
19 together with a certified copy of this ordinance in the office of  
20 the County Recorder of Clark County, Nevada, which said recording  
21 shall be done prior to the 26th day of June, 1987.

22 SECTION 7: The said described territory, which hereto-  
23 fore has been zoned R-E (County of Clark classification), is  
24 hereby classified as N-U (City of Las Vegas classification),  
25 which is deemed to be the City equivalent of said County classi-  
26 fication.

27 SECTION 8: If any section, subsection, subdivision,  
28 paragraph, sentence, clause or phrase in this ordinance or any  
29 part thereof, is for any reason held to be unconstitutional, or  
30 invalid or ineffective by any court of competent jurisdiction,  
31 such decision shall not affect the validity or effectiveness of  
32 the remaining portions of this ordinance or any part thereof.

1 The City Council of the City of Las Vegas hereby declares that it  
2 would have passed each section, subsection, subdivision,  
3 paragraph, sentence, clause or phrase thereof irrespective of the  
4 fact that any one or more sections, subsections, subdivisions,  
5 paragraphs, sentences, clauses or phrases be declared unconstitu-  
6 tional, invalid or ineffective.

7 PASSED, ADOPTED and APPROVED this \_\_\_\_\_ day of

8 \_\_\_\_\_, 1987.

9 APPROVED:

10  
11 By \_\_\_\_\_  
12 RON LURIE, Mayor

13 ATTEST:

14  
15  
16 \_\_\_\_\_  
17 ROSE MCKINNEY-JAMES, Acting City Clerk  
18  
19  
20  
21  
22  
23  
24  
25  
26  
27  
28  
29  
30  
31  
32

1  
2  
3  
4  
5  
6  
7  
8  
9  
10  
11  
12  
13  
14  
15  
16  
17  
18  
19  
20  
21  
22  
23  
24  
25  
26  
27  
28  
29  
30  
31  
32

The above and foregoing ordinance was first proposed and read by  
title to the City Council on the \_\_\_\_\_ day of \_\_\_\_\_, 1987,  
and referred to the following committee composed of Councilmen  
\_\_\_\_\_ and \_\_\_\_\_ for recommen-  
dation; thereafter the said committee reported favorably on said  
ordinance on the \_\_\_\_\_ day of \_\_\_\_\_, 1987, which was a  
\_\_\_\_\_ meeting of said Council; that at said  
\_\_\_\_\_ meeting, the proposed ordinance was read by  
title to the City Council as first introduced and adopted by the  
following vote:

VOTING "AYE" Councilmen \_\_\_\_\_  
VOTING "NAY" Councilmen \_\_\_\_\_  
ABSENT: \_\_\_\_\_

APPROVED:

By \_\_\_\_\_  
RON LURIE, Mayor

ATTEST:  
  
\_\_\_\_\_  
ROSE MCKINNEY-JAMES, Acting City Clerk

# AFFIDAVIT OF PUBLICATION

STATE OF NEVADA) SS  
COUNTY OF CLARK)

Mr. George J. Vasconi, being first duly sworn, deposes and says that he is Business Manager for the LAS VEGAS REVIEW-JOURNAL, a daily newspaper at Las Vegas, in the County of Clark, State of Nevada, and that the attached was continuously published in said newspaper for a period of One insertions from period of July 4, 1987 to July 4, 1987 inclusive, being the issue of said newspaper for the following dates, to wit:

July 4, 1987

That said newspaper was regularly issued and circulated on each of the dates above named.

FIRST AMENDMENT  
BILL NO. 87-35  
ORDINANCE NO. 3300  
AN ORDINANCE EXTENDING THE CORPORATE LIMITS OF THE CITY OF LAS VEGAS, NEVADA, TO INCLUDE WITHIN, ANNEX TO AND MAKE A PART OF SAID CITY CERTAIN SPECIFICALLY DESCRIBED TERRITORY ADJOINING AND CONTIGUOUS TO THE CORPORATE LIMITS OF SAID CITY; DECLARING SAID TERRITORY AND THE INHAB-

ITANTS THEREOF TO BE ANNEXED TO SAID CITY AND SUBJECT TO ALL DEBTS, LAWS, ORDINANCES AND REGULATIONS IN FORCE IN SAID CITY; ORDERING A MAP OR PLAT OF SAID DESCRIBED TERRITORY TO BE RECORDED IN THE OFFICE OF THE COUNTY RECORDER OF THE COUNTY OF CLARK, STATE OF NEVADA; DESIGNATING THE ZONING CLASSIFICATION(S) APPLICABLE TO SAID TERRITORY; PROVIDING FOR OTHER MATTERS PROPERLY RELATING THERETO; AND REPEALING ALL ORDINANCES AND PARTS OF ORDINANCES IN CONFLICT HERewith. (Annexation A-6-87(A))

SPONSORED BY:  
Councilman Ron Lurie  
SUMMARY:  
Annexes property described generally as located on the north side of Peak Drive between Torrey Pines Drive and Lorenzi Boulevard.

The above and foregoing ordinance was first proposed and read by title to the City Council on the 3rd day of June, 1987, and referred to the following committee composed of Councilmen Nolen and Miller for recommendation; thereafter the said committee reported favorably on said ordinance on the 1st day of July, 1987, which was a regular meeting of said Council; that at said regular meeting, the proposed ordinance was read by title to the City Council as first introduced and adopted by the following vote:

VOTING "AYE" Councilmen:  
Nolen, Bunker, Miller, Adamsen and Mayor Lurie  
VOTING "NAY" Councilmen: NONE  
ABSENT: NONE  
COPIES OF THE COMPLETE ORDINANCE ARE AVAILABLE FOR PUBLIC INFORMATION IN THE OFFICE OF THE CITY CLERK, 10TH FLOOR, 400 EAST STEWART AVENUE, LAS VEGAS, NEVADA.  
PUB: July 4, 1987

SIGNED *George J. Vasconi*  
GEORGE J. VASCONI

Subscribed and sworn to before me this 6<sup>th</sup> day of July, 1987

*Marjorie E. Ouellette*  
NOTARY PUBLIC, IN AND FOR CLARK COUNTY, NEVADA



MARJORIE E. OUELLETTE  
Notary Public - State of Nevada  
CLARK COUNTY  
My Appointment Expires Dec. 2, 1989

CITY CLERK

JUL 10 3 56 PM '87

RECEIVED

# AFFIDAVIT OF PUBLICATION

STATE OF NEVADA) SS  
COUNTY OF CLARK)

Mr. George J. Vasconi, being first duly sworn, deposes and says that he is Business Manager for the LAS VEGAS REVIEW-JOURNAL, a daily newspaper at Las Vegas, in the County of Clark, State of Nevada, and that the attached was continuously published in said newspaper for a period of One insertions from period of June 18, 1987 to June 18, 1987 inclusive, being the issue of said newspaper for the following dates, to wit:

June 18, 1987

That said newspaper was regularly issued and circulated on each of the dates above named.

BILL NO. 87-35  
AN ORDINANCE EXTENDING THE CORPORATE LIMITS OF THE CITY OF LAS VEGAS, NEVADA, TO INCLUDE WITHIN, ANNEX TO AND MAKE A PART OF SAID CITY CERTAIN SPECIFICALLY DESCRIBED TERRITORY ADJOINING AND CONTIGUOUS TO THE CORPORATE LIMITS OF SAID CITY; DECLARING SAID TERRITORY AND THE INHABITANTS THEREOF TO BE ANNEXED TO SAID CITY AND SUBJECT TO ALL DEBTS, LAWS, ORDINANCES AND REGULATIONS IN FORCE IN SAID CITY; ORDERING A MAP OR PLAT OF SAID DESCRIBED TERRITORY TO BE RECORDED IN THE OFFICE OF THE COUNTY RECORDER OF THE COUNTY OF CLARK, STATE OF NEVADA; DESIGNATING THE ZONING CLASSIFICATION(S) APPLICABLE TO SAID TERRITORY; PROVIDING FOR OTHER MATTERS PROPERLY RELATING THERETO; AND REPEALING ALL ORDINANCES AND PARTS OF ORDINANCES IN CONFLICT HEREWITH. (Annexation A-6-87-(A))  
SPONSORED BY:  
Councilman Ron Lurie  
SUMMARY:  
Annexes property described generally as located on the north side of Peak Drive between Torrey Pines Drive and Lorenzi Boulevard. At a City Council meeting June 3, 1987.  
BILL NO. 87-35 WAS READ BY TITLE AND REFERRED TO RECOMMENDING COMMITTEE: COUNCILMEN Nolen and Miller  
COPIES OF THE COMPLETE ORDINANCE ARE AVAILABLE FOR PUBLIC INFORMATION IN THE OFFICE OF THE CITY CLERK, 10TH FLOOR, CITY HALL, 400 EAST STEWART AVENUE, LAS VEGAS, NEVADA.  
PUB: June 18, 1987

SIGNED



GEORGE J. VASCONI

Subscribed and sworn to before me this 18th day of June, 1987



NOTARY PUBLIC, IN AND FOR CLARK COUNTY, NEVADA



MARJORIE E. OUELLETTE

Notary Public - State of Nevada  
CLARK COUNTY

My Appointment Expires Dec. 2, 1989

CITY CLERK

JUN 26 1 52 PM '87

RECEIVED

# AFFIDAVIT OF PUBLICATION

STATE OF NEVADA) SS  
COUNTY OF CLARK)

Mr. George J. Vasconi, being first duly sworn, deposes and says that he is Business Manager for the LAS VEGAS REVIEW-JOURNAL, a daily newspaper at Las Vegas, in the County of Clark, State of Nevada, and that the attached was continuously published in said newspaper for a period of June 18, 1987 insertions from period of June 18, 1987 to June 18, 1987 inclusive, being the issue of said newspaper for the following dates, to wit:

That said newspaper was regularly issued and circulated on each of the dates above named.

BILL NO. 87-35  
AN ORDINANCE EXTENDING THE CORPORATE LIMITS OF THE CITY OF LAS VEGAS, NEVADA, TO INCLUDE WITHIN, ANNEX TO AND MAKE A PART OF SAID CITY CERTAIN SPECIFICALLY DESCRIBED TERRITORY ADJOINING AND CONTIGUOUS TO THE CORPORATE LIMITS OF SAID CITY; DECLARING SAID TERRITORY AND THE INHABITANTS THEREOF TO BE ANNEXED TO SAID CITY AND SUBJECT TO ALL DEBTS, LAWS, ORDINANCES AND REGULATIONS IN FORCE IN SAID CITY; ORDERING A MAP OR PLAT OF SAID DESCRIBED TERRITORY TO BE RECORDED IN THE OFFICE OF THE COUNTY RECORDER OF THE COUNTY OF CLARK, STATE OF NEVADA; DESIGNATING THE ZONING CLASSIFICATION(S) APPLICABLE TO SAID TERRITORY; PROVIDING FOR OTHER MATTERS PROPERLY RELATING THERETO; AND REPEALING ALL ORDINANCES AND PARTS OF ORDINANCES IN CONFLICT HERewith. (Annexation A-6-87-(A))  
SPONSORED BY:  
Councilman Ron Lurie  
SUMMARY:  
Annexes property described generally as located on the north side of Peak Drive between Tarrey Pines Drive and Lorenz Boulevard.  
At a City Council meeting June 3, 1987  
BILL NO. 87-35 WAS READ BY TITLE AND REFERRED TO RECOMMENDING COMMITTEE: COUNCILMEN Nolen and Miller  
COPIES OF THE COMPLETE ORDINANCE ARE AVAILABLE FOR PUBLIC INFORMATION IN THE OFFICE OF THE CITY CLERK, 10TH FLOOR, CITY HALL, 400 EAST STEWART AVENUE, LAS VEGAS, NEVADA.  
PUB: June 18, 1987

SIGNED \_\_\_\_\_

GEORGE J. VASCONI

Subscribed and sworn to before me this 18 day of June, 1987

NOTARY PUBLIC, IN AND FOR CLARK COUNTY, NEVADA




MARJORIE E. OUELLETTE  
Notary Public - State of Nevada  
CLARK COUNTY  
My Appointment Expires Dec. 2, 1989

CITY CLERK

JUN 25 1 53 PM '87

RECEIVED



083291

# AFFIDAVIT OF PUBLICATION

STATE OF NEVADA) SS  
COUNTY OF CLARK)

Mr. George J. Vasconi, being first duly sworn, deposes and says that he is Business Manager for the LAS VEGAS REVIEW-JOURNAL, a daily newspaper at Las Vegas, in the County of Clark, State of Nevada, and that the attached was continuously published in said newspaper for a period of One insertions from period of July 4, 1987 to July 4, 1987 inclusive, being the issue of said newspaper for the following dates, to wit:

July 4, 1987

That said newspaper was regularly issued and circulated on each of the dates above named.

FIRST AMENDMENT  
BILL NO. 87-35  
ORDINANCE NO. 3300  
AN ORDINANCE EXTENDING THE CORPORATE LIMITS OF THE CITY OF LAS VEGAS, NEVADA, TO INCLUDE WITHIN, ANNEX TO AND MAKE A PART OF SAID CITY CERTAIN SPECIFICALLY DESCRIBED TERRITORY ADJOINING AND CONTIGUOUS TO THE CORPORATE LIMITS OF SAID CITY; DECLARING SAID TERRITORY AND THE INHABITANTS THEREOF TO BE ANNEXED TO SAID CITY AND SUBJECT TO ALL DEBTS, LAWS, ORDINANCES AND REGULATIONS IN FORCE IN SAID CITY; ORDERING A MAP OR PLAT OF SAID DESCRIBED TERRITORY TO BE RECORDED IN THE OFFICE OF THE COUNTY RECORDER OF THE COUNTY OF CLARK, STATE OF NEVADA; DESIGNATING THE ZONING CLASSIFICATION(S) APPLICABLE TO SAID TERRITORY; PROVIDING FOR OTHER MATTERS PROPERLY RELATING THERETO; AND REPEALING ALL ORDINANCES AND PARTS OF ORDINANCES IN CONFLICT HERewith. (Annexation A-6-87(A))  
SPONSORED BY:  
Councilman Ron Lurie  
SUMMARY:  
Annexes property described generally as located on the north side of Peak Drive between Torrey Pines Drive and Lorenz Boulevard. The above and foregoing ordinance was first proposed and read by title to the City Council on the 3rd day of June, 1987, and referred to the following committee composed of Councilmen Nolen and Miller for recommendation; thereafter the said committee reported favorably on said ordinance on the 1st day of July, 1987, which was a regular meeting of said Council; that at said regular meeting, the proposed ordinance was read by title to the City Council as first introduced and adopted by the following vote:  
VOTING "AYE" Councilmen: Nolen, Bunker, Miller, Adamsen and Mayor Lurie.  
VOTING "NAY" Councilmen: NONE  
ABSENT: NONE  
COPIES OF THE COMPLETE ORDINANCE ARE AVAILABLE FOR PUBLIC INFORMATION IN THE OFFICE OF THE CITY CLERK, 10TH FLOOR, 400 EAST STEWART AVENUE, LAS VEGAS, NEVADA.  
PUB: July 4, 1987

SIGNED \_\_\_\_\_

GEORGE J. VASCONI

Subscribed and sworn to before me this 6 day of July, 1987

NOTARY PUBLIC, IN AND FOR CLARK COUNTY, NEVADA



MARJORIE E. OUELLETTE

Notary Public - State of Nevada  
CLARK COUNTY

My Appointment Expires Dec. 2, 1989

CITY CLERK

JUL 10 3 56 PM '87

RECEIVED



084380