

1 FIRST AMENDMENT

2 BILL NO. 2006-70

3 ORDINANCE NO. 5876

4 AN ORDINANCE TO AMEND THE LEGAL DESCRIPTION AND MAP DESCRIBING AND
5 DEPICTING THE BOUNDARIES OF THE PEDESTRIAN MALL TO REFLECT CERTAIN
STREET VACATION ACTIONS, AND TO PROVIDE FOR OTHER RELATED MATTERS.

6 Proposed by: Bradford R. Jerbic, City Attorney Summary: Amends the legal description and
7 map describing and depicting the boundaries of
8 the Pedestrian Mall to reflect certain street
vacation actions.

9 THE CITY COUNCIL OF THE CITY OF LAS VEGAS DOES HEREBY ORDAIN
10 AS FOLLOWS:

11 SECTION 1: The legal description and the boundaries of the area constituting and
12 comprising the Pedestrian Mall, as described in Chapters 11.68 and 11.68A of the Municipal Code
13 of the City of Las Vegas, Nevada, 1983 Edition, are as set forth respectively in Exhibits A and B,
14 which are attached to and incorporated into this Ordinance.

15 SECTION 2: Title 11, Chapter 68, Section 40, of the Municipal Code of the City of
16 Las Vegas, Nevada, 1983 Edition, is hereby amended to read as follows:

17 **11.68.040:** (A) The following area constituting and comprising the Pedestrian Mall is legally
18 described in Exhibit A attached to Ordinance No. [3941,] 5876, which is codified in this Chapter
19 and adopted herein as a part of this Chapter.

20 (B) The area legally described in Subsection (A) of this Section is indicated on the
21 map attached as Exhibit B to Ordinance No. [3941,] 5876, which is codified in this Chapter and
22 adopted herein as a part of this Chapter.

23 SECTION 3: Title 11, Chapter 68A, Section 40, of the Municipal Code of the City
24 of Las Vegas, Nevada, 1983 Edition, is hereby amended to read as follows:

25 **11.68A.040:** (A) The following area constituting and comprising the Pedestrian Mall is legally
26 described in Exhibit A attached to Ordinance No. [5046,] 5876, which is codified in this Chapter
27 and adopted herein as a part of this Chapter.

28 (B) The area legally described in Subsection (A) of this Section is indicated on the



1 map attached as Exhibit B to Ordinance No. [5046,] 5876, which is codified in this Chapter
2 and adopted herein as a part of this Chapter.

3 SECTION 4: Following the adoption of this Ordinance, the City Clerk is authorized
4 and directed to insert into the blanks appearing in Sections 2 and 3 of this Ordinance the ordinance
5 number that has been assigned to this Ordinance.

6 SECTION 5: Any reference in the Las Vegas Municipal Code to Ordinance Nos.
7 3941 and 5046 as sources of the description of the boundaries of the Pedestrian Mall shall be
8 deemed to refer to the description contained in this Ordinance, and the codifier is authorized and
9 directed to substitute the number of this Ordinance for any such reference.

10 SECTION 6: If any section, subsection, subdivision, paragraph, sentence, clause or
11 phrase in this ordinance or any part thereof is for any reason held to be unconstitutional or invalid or
12 ineffective by any court of competent jurisdiction, such decision shall not affect the validity or
13 effectiveness of the remaining portions of this ordinance or any part thereof. The City Council of the
14 City of Las Vegas hereby declares that it would have passed each section, subsection, subdivision,
15 paragraph, sentence, clause or phrase thereof irrespective of the fact that any one or more sections,
16 subsections, subdivisions, paragraphs, sentences, clauses or phrases be declared unconstitutional,
17 invalid or ineffective.

18 SECTION 7: All ordinances or parts of ordinances or sections, subsections, phrases,
19 sentences, clauses or paragraphs contained in the Municipal Code of the City of Las Vegas, Nevada,
20 1983 Edition, in conflict herewith are hereby repealed.

21 PASSED, ADOPTED and APPROVED this 17TH day of January, 2007.

22 APPROVED:

23
24 By 
OSCAR B. GOODMAN, Mayor

25 ATTEST:

26 
BARBARA JO RONEMUS, City Clerk

27 APPROVED AS TO FORM:

28 Val Steed 1-4-07
Date

1 The above and foregoing ordinance was first proposed and read by title to the City Council
2 on the 20th day of December, 2006 and referred to a committee for recommendation;
3 thereafter the said committee reported favorably on said ordinance on the 17th day of
4 January, 2007 which was a regular meeting of said Council; that at said regular meeting,
5 the proposed ordinance was read by title to the City Council as amended and adopted by
6 the following vote:

7 VOTING "AYE": Mayor Goodman and Councilmembers Reese, Brown, Weekly,
8 Wolfson, Tarkanian and Ross
9 VOTING "NAY": NONE
10 EXCUSED: NONE
11 ABSTAINED: NONE

12 APPROVED:

13 
14 _____
15 OSCAR B. GOODMAN, Mayor

16 ATTEST:

17 
18 BARBARA JO RONEMUS, City Clerk

19
20
21
22
23
24
25
26

EXHIBIT "A"
FREMONT STREET EXPERIENCE
CLARK'S LAS VEGAS TOWNSITE
A.P.N. 139-34-199-, 299, 599- & 699- (020-400- & 020-410-)

Those portions of the North Half (N 1/2) of Section 34, Township 20 South, Range 61 East, M.D.M., in the city of Las Vegas, County of Clark, State of Nevada, being those portions of CLARK'S LAS VEGAS TOWNSITE as shown on the plat thereof on file in Book 1 of Plats, Page 37 of Clark County, Nevada Records, described as follows:

The Right-of-Way of FREMONT STREET (80 feet wide) from the Southeasterly Right-of-Way line of MAIN STREET (80 feet wide) to the Northwesterly Right-of-Way line of LAS VEGAS BOULEVARD (formerly FIFTH STREET, 80 feet wide) as shown on said plat of CLARK'S LAS VEGAS TOWNSITE.

The Right-of-Way of FIRST STREET (80 feet wide) from a line that is parallel with and distant approximately 130 feet Southwesterly from the Southwesterly Right-of-Way line of OGDEN AVENUE (80 feet wide) as shown on said plat of CLARK'S LAS VEGAS TOWNSITE to a line that is parallel with and distant 40 feet Northeasterly from the centerline of the PEDESTRIAN MALL (formerly FREMONT STREET 80 feet wide) as shown on said plat of CLARK'S LAS VEGAS TOWNSITE.

EXCEPT THEREFROM that portion of the FIRST STREET cul-de-sac, lying Northeasterly of said PEDESTRIAN MALL, the cul-de-sac exception will include the curb, gutter and street paving only as existing until such time that new curb, gutter and street paving is constructed in the future.

The Right-of-Way of CASINO CENTER BOULEVARD (formerly SECOND STREET, 80 feet wide) from a line that is parallel with and distant 170 feet Northeasterly from the centerline of the PEDESTRIAN MALL (formerly FREMONT STREET 80 feet wide) as shown on said plat of CLARK'S LAS VEGAS TOWNSITE to a line that is parallel with and distant 170 feet Southwesterly from said centerline of the PEDESTRIAN MALL.

The Right-of-Way of THIRD STREET (80 feet wide) from the Southwesterly Right-of-Way line of OGDEN AVENUE (80 feet wide) as shown on said plat of CLARK'S LAS VEGAS TOWNSITE to a line that is parallel with and distant 170 feet Southwesterly from the centerline of the PEDESTRIAN MALL (formerly FREMONT STREET 80 feet wide) as shown on said plat of CLARK'S LAS VEGAS TOWNSITE.

EXHIBIT "A"
FREMONT STREET EXPERIENCE
CLARK'S LAS VEGAS TOWNSITE
A.P.N. 139-34-199-, 299, 599- & 699- (020-400- & 020-410-)

Together with that portion of said THIRD STREET from said Southwesterly Right-of-Way line of OGDEN AVENUE to the existing Southwesterly back of curb of said OGDEN AVENUE, said existing back of curb lying 9.5 feet, more or less, Northeasterly from said Southwesterly Right-of-Way line.

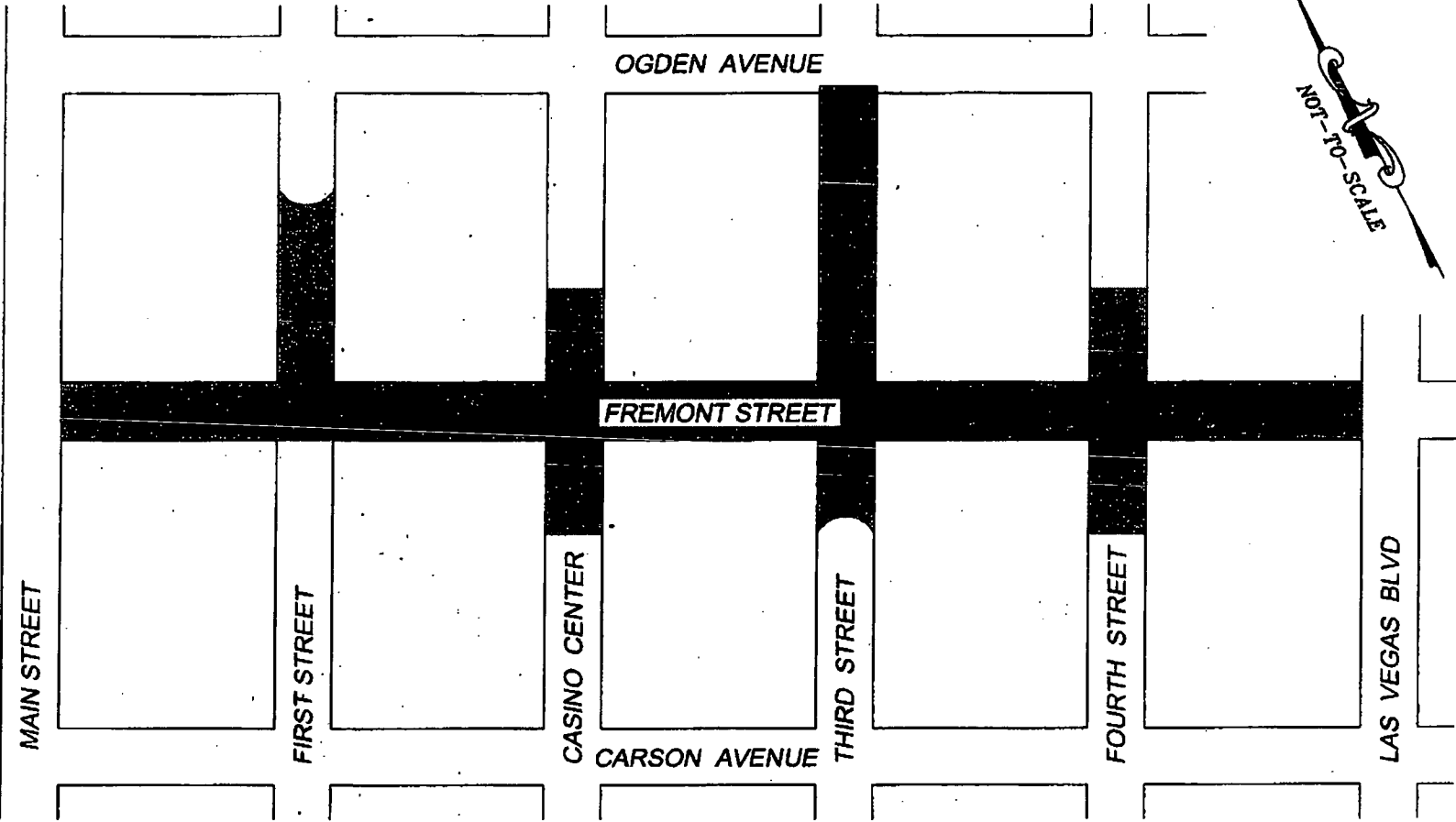
EXCEPT THEREFROM that portion of the THIRD STREET cul-de-sac, constructed Southwesterly of said PEDESTRIAN MALL, the cul-de-sac exception will include the curb, gutter and street paving only.

The Right-of-Way of FOURTH STREET (80 feet wide) from a line that is parallel with and distant 170 feet Northeasterly from the centerline of the PEDESTRIAN MALL (formerly FREMONT STREET, 80 feet wide) as shown on said plat of CLARK'S LAS VEGAS TOWNSITE to a line that is parallel with and distant 170 feet Southwesterly from said centerline of the PEDESTRIAN MALL.

RESERVING UNTO THE CITY OF LAS VEGAS all City owned utilities located within the above described Rights-of-Way, together with the rights of ingress and egress to maintain all existing City owned utility systems and the rights to add to, remove, repair or replace any City owned utility system.

City owned utility systems are to include but are not limited to: fire alarm, sewer, street light and traffic control systems.

FREMONT STREET EXPERIENCE
PEDESTRIAN MALL



FREMONT STREET

MAIN STREET

FIRST STREET

CASINO CENTER

THIRD STREET

FOURTH STREET

LAS VEGAS BLVD

CARSON AVENUE

OGDEN AVENUE

LEGEND

PEDESTRIAN MALL AREA

EXHIBIT "B"

BILL NO. 2006-70

ORDINANCE NO. _____

AN ORDINANCE TO AMEND THE LEGAL DESCRIPTION AND MAP DESCRIBING AND DEPICTING THE BOUNDARIES OF THE PEDESTRIAN MALL TO REFLECT CERTAIN STREET VACATION ACTIONS, AND TO PROVIDE FOR OTHER RELATED MATTERS.

Proposed by: Bradford R. Jerbic, City Attorney Summary: Amends the legal description and map describing and depicting the boundaries of the Pedestrian Mall to reflect certain street vacation actions.

THE CITY COUNCIL OF THE CITY OF LAS VEGAS DOES HEREBY ORDAIN
AS FOLLOWS:

SECTION 1: The legal description and the boundaries of the area constituting and comprising the Pedestrian Mall, as described in Chapters 11.68 and 11.68A of the Municipal Code of the City of Las Vegas, Nevada, 1983 Edition, are as set forth respectively in Exhibits A and B, which are attached to and incorporated into this Ordinance.

SECTION 2: Title 11, Chapter 68, Section 40, of the Municipal Code of the City of Las Vegas, Nevada, 1983 Edition, is hereby amended to read as follows:

11.68.040: (A) The following area constituting and comprising the Pedestrian Mall is legally described in Exhibit A attached to Ordinance No. [3941,] _____, which is codified in this Chapter and adopted herein as a part of this Chapter.

(B) The area legally described in Subsection (A) of this Section is indicated on the map attached as Exhibit B to Ordinance No. [3941,] _____, which is codified in this Chapter and adopted herein as a part of this Chapter.

SECTION 3: Title 11, Chapter 68A, Section 40, of the Municipal Code of the City of Las Vegas, Nevada, 1983 Edition, is hereby amended to read as follows:

11.68A.040: (A) The following area constituting and comprising the Pedestrian Mall is legally described in Exhibit A attached to Ordinance No. [5046,] _____, which is codified in this Chapter and adopted herein as a part of this Chapter.

(B) The area legally described in Subsection (A) of this Section is indicated on the map attached as Exhibit B to Ordinance No. [5046,] _____, which is codified in this Chapter

1 and adopted herein as a part of this Chapter.

2 SECTION 4: Following the adoption of this Ordinance, the City Clerk is authorized
3 and directed to insert into the blanks appearing in Sections 2 and 3 of this Ordinance the ordinance
4 number that has been assigned to this Ordinance.

5 SECTION 5: If any section, subsection, subdivision, paragraph, sentence, clause or
6 phrase in this ordinance or any part thereof is for any reason held to be unconstitutional or invalid or
7 ineffective by any court of competent jurisdiction, such decision shall not affect the validity or
8 effectiveness of the remaining portions of this ordinance or any part thereof. The City Council of the
9 City of Las Vegas hereby declares that it would have passed each section, subsection, subdivision,
10 paragraph, sentence, clause or phrase thereof irrespective of the fact that any one or more sections,
11 subsections, subdivisions, paragraphs, sentences, clauses or phrases be declared unconstitutional,
12 invalid or ineffective.

13 SECTION 6: All ordinances or parts of ordinances or sections, subsections, phrases,
14 sentences, clauses or paragraphs contained in the Municipal Code of the City of Las Vegas, Nevada,
15 1983 Edition, in conflict herewith are hereby repealed.

16 PASSED, ADOPTED and APPROVED this _____ day of _____, 2007.

17 APPROVED:

18
19 By _____
20 OSCAR B. GOODMAN, Mayor

21 ATTEST:

22 _____
23 BARBARA JO RONEMUS, City Clerk

24 APPROVED AS TO FORM:

25 Val Steed 12-7-06
26 _____
27 Date

1 The above and foregoing ordinance was first proposed and read by title to the City Council on the
2 _____ day of _____, 2006, and referred to the following committee composed of
3 _____ and _____ for recommendation;
4 thereafter the said committee reported favorably on said ordinance on the _____ day of
5 _____, 2007, which was a _____ meeting of said Council; that at said
6 _____ meeting, the proposed ordinance was read by title to the City Council
7 as first introduced and adopted by the following vote:

8 VOTING "AYE": _____
9 VOTING "NAY": _____
10 ABSENT: _____

12 APPROVED:

13
14 By _____
OSCAR B. GOODMAN, Mayor

15 ATTEST:
16
17 _____
BARBARA JO RONEMUS, City Clerk

18
19
20
21
22
23
24
25
26
27
28

EXHIBIT "A"
FREMONT STREET EXPERIENCE
CLARK'S LAS VEGAS TOWNSITE
A.P.N. 139-34-199-, 299, 599- & 699- (020-400- & 020-410-)

Those portions of the North Half (N 1/2) of Section 34, Township 20 South, Range 61 East, M.D.M., in the city of Las Vegas, County of Clark, State of Nevada, being those portions of CLARK'S LAS VEGAS TOWNSITE as shown on the plat thereof on file in Book 1 of Plats, Page 37 of Clark County, Nevada Records, described as follows:

The Right-of-Way of FREMONT STREET (80 feet wide) from the Southeasterly Right-of-Way line of MAIN STREET (80 feet wide) to the Northwesterly Right-of-Way line of LAS VEGAS BOULEVARD (formerly FIFTH STREET, 80 feet wide) as shown on said plat of CLARK'S LAS VEGAS TOWNSITE.

The Right-of-Way of FIRST STREET (80 feet wide) from a line that is parallel with and distant approximately 130 feet Southwesterly from the Southwesterly Right-of-Way line of OGDEN AVENUE (80 feet wide) as shown on said plat of CLARK'S LAS VEGAS TOWNSITE to a line that is parallel with and distant 40 feet Northeasterly from the centerline of the PEDESTRIAN MALL (formerly FREMONT STREET 80 feet wide) as shown on said plat of CLARK'S LAS VEGAS TOWNSITE.

EXCEPT THEREFROM that portion of the FIRST STREET cul-de-sac, lying Northeasterly of said PEDESTRIAN MALL, the cul-de-sac exception will include the curb, gutter and street paving only as existing until such time that new curb, gutter and street paving is constructed in the future.

The Right-of-Way of CASINO CENTER BOULEVARD (formerly SECOND STREET, 80 feet wide) from a line that is parallel with and distant 170 feet Northeasterly from the centerline of the PEDESTRIAN MALL (formerly FREMONT STREET 80 feet wide) as shown on said plat of CLARK'S LAS VEGAS TOWNSITE to a line that is parallel with and distant 170 feet Southwesterly from said centerline of the PEDESTRIAN MALL.

The Right-of-Way of THIRD STREET (80 feet wide) from the Southwesterly Right-of-Way line of OGDEN AVENUE (80 feet wide) as shown on said plat of CLARK'S LAS VEGAS TOWNSITE to a line that is parallel with and distant 170 feet Southwesterly from the centerline of the PEDESTRIAN MALL (formerly FREMONT STREET 80 feet wide) as shown on said plat of CLARK'S LAS VEGAS TOWNSITE.

EXHIBIT "A"
FREMONT STREET EXPERIENCE
CLARK'S LAS VEGAS TOWNSITE
A.P.N. 139-34-199-, 299, 599- & 699- (020-400- & 020-410-)

Together with that portion of said THIRD STREET from said Southwesterly Right-of-Way line of OGDEN AVENUE to the existing Southwesterly back of curb of said OGDEN AVENUE, said existing back of curb lying 9.5 feet, more or less, Northeasterly from said Southwesterly Right-of-Way line.


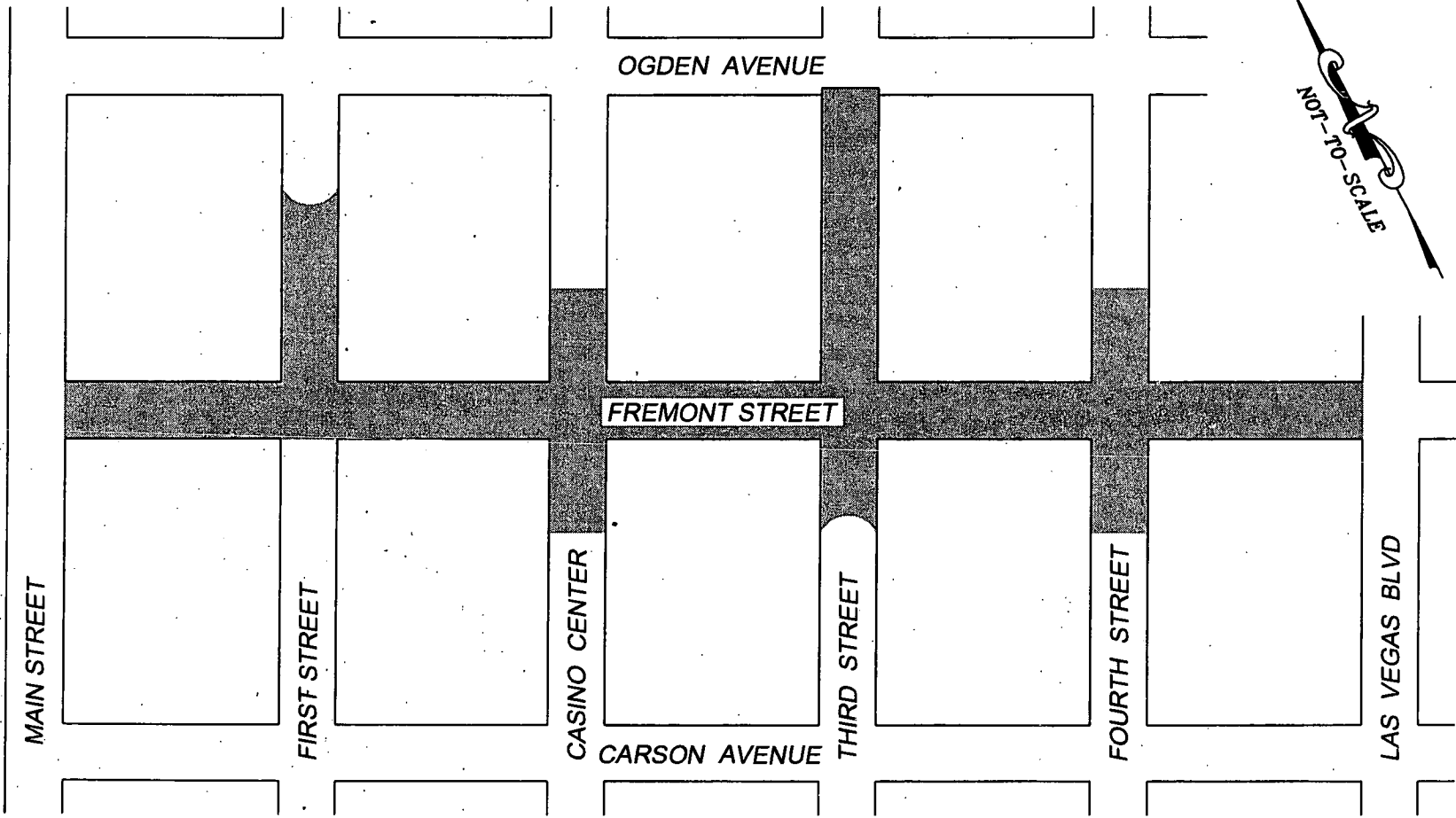
EXCEPT THEREFROM that portion of the THIRD STREET cul-de-sac, constructed Southwesterly of said PEDESTRIAN MALL, the cul-de-sac exception will include the curb, gutter and street paving only.

The Right-of-Way of FOURTH STREET (80 feet wide) from a line that is parallel with and distant 170 feet Northeasterly from the centerline of the PEDESTRIAN MALL (formerly FREMONT STREET, 80 feet wide) as shown on said plat of CLARK'S LAS VEGAS TOWNSITE to a line that is parallel with and distant 170 feet Southwesterly from said centerline of the PEDESTRIAN MALL.

RESERVING UNTO THE CITY OF LAS VEGAS all City owned utilities located within the above described Rights-of-Way, together with the rights of ingress and egress to maintain all existing City owned utility systems and the rights to add to, remove, repair or replace any City owned utility system.

City owned utility systems are to include but are not limited to: fire alarm, sewer, street light and traffic control systems.

FREMONT STREET EXPERIENCE PEDESTRIAN MALL



**BUSINESS IMPACT STATEMENT
BILL NO. 2006-70**

**(Amends the legal description and map describing and depicting the boundaries
of the Pedestrian Mall to reflect certain street vacation actions)**

This business impact statement was prepared pursuant to NRS 237.090 to address the impact of a proposed ordinance, Bill No. 2006-70, that will amend the legal description and map describing and depicting the boundaries of the Pedestrian Mall to reflect certain street vacation actions.

1. The following constitutes a description of the number of the manner in which comment was solicited from affected businesses, a summary of their responses and an explanation of the manner in which other interested persons may obtain a copy of the summary.

Not applicable

2. The estimated economic effect of the proposed rule on businesses, including, without limitation, both adverse and beneficial effects, and both direct and indirect effects:

Adverse effects:

None

Beneficial effects:

None

Direct effects:

None

Indirect effects:

None

3. The following constitutes a description of the methods the local government considered to reduce the impact of the proposed rule on businesses and a statement regarding whether any, and if so which, of these methods were used:

Not applicable

4. The governing body estimates the annual cost to the local government for enforcement of the proposed rule is:

No additional cost

5. If the proposed rule provides for a new fee or increases an existing fee, the total annual amount expected to be collected is:

Not applicable

6. If the proposed rule provides for a new fee or increases an existing fee, the money generated by the new fee or increase in existing fee will be used by the local government to:

Not applicable

7. If the proposed rule includes provisions that duplicate or are more stringent than federal, state or local standards regulating the same activity, the following explains when such duplicative or more stringent provisions are necessary:

Not applicable

Date: December 6, 2006

AFFP DISTRICT COURT
Clark County, Nevada

AFFIDAVIT OF PUBLICATION

STATE OF NEVADA)
COUNTY OF CLARK) SS:

Donna Stark, being 1st duly sworn, deposes and says: That she is the Legal Clerk for the Las Vegas Review-Journal and the Las Vegas Sun, daily newspapers regularly issued, published and circulated in the City of Las Vegas, County of Clark, State of Nevada, and that the advertisement, a true copy attached for,

LV CITY CLERK

2296311LV

1375418

was continuously published in said Las Vegas Review-Journal and / or Las Vegas Sun in 1 edition(s) of said newspaper issued from 01/20/2007 to 01/20/2007, on the following days:

01/20/2007

RECEIVED
CITY CLERK

2007 FEB -5 P 2: 16

FIRST AMENDMENT
BILL NO. 2006-70
ORDINANCE NO. 5876

AN ORDINANCE TO AMEND THE LEGAL DESCRIPTION AND MAP-DESCRIBING AND DEPICTING THE BOUNDARIES OF THE PEDESTRIAN MALL TO REFLECT CERTAIN STREET VACATION ACTIONS, AND TO PROVIDE FOR OTHER RELATED MATTERS.

Proposed by: Bradford R. Jerbic, City Attorney
Summary: Amends the legal description and map describing and depicting the boundaries of the Pedestrian Mall to reflect certain street vacation actions.

The above and foregoing ordinance was first proposed and read by title to the City Council on the 20th day of December 2006 and referred to a committee for recommendation; thereafter the committee reported favorably on said ordinance on the 17th day of January 2007, which was a regular meeting of said City Council; and that at said regular meeting the proposed ordinance was read by title to the City Council as amended and was adopted by the following vote:

VOTING "AYE": Mayor Goodman and Councilmembers Reese, Brown, Weekly, Wolfson, Tarkanian, and Ross
VOTING "NAY": NONE
EXCUSED: NONE

COPIES OF THE COMPLETE ORDINANCE ARE AVAILABLE FOR PUBLIC INFORMATION IN THE OFFICE OF THE CITY CLERK, 1ST FLOOR, 400 STEWART AVENUE, LAS VEGAS, NEVADA.

PUB: January 20, 2007
LV Review-Journal

Signed: Donna Stark

SUBSCRIBED AND SWORN BEFORE ME THIS, THE
24 day of January, 2007.

Mary B. Sheffield
Notary Public

