

1  
2  
3  
4  
5  
6  
7  
8  
9  
10  
11  
12  
13  
14  
15  
16  
17  
18  
19  
20  
21  
22  
23  
24  
25  
26  
27  
28

**BILL NO. 2007-70**

**ORDINANCE NO. 5954**

AN ORDINANCE TO EXTEND THE BOUNDARIES OF THE CITY, TO PARTICULARLY DESCRIBE THE LAND TO BE ANNEXED, TO MAKE ITS INHABITANTS SUBJECT TO THE LAWS, OBLIGATIONS AND BENEFITS OF THE CITY, AND TO PROVIDE FOR OTHER RELATED MATTERS. (ANX-23637)

Sponsored by: Councilman Larry Brown      Summary: Annexes property described generally as located at 4633 Balsam Street, approximately 175 feet north of the Red Coach Avenue alignment.


THE CITY COUNCIL OF THE CITY OF LAS VEGAS DOES HEREBY  
ORDAIN AS FOLLOWS:

SECTION 1: The corporate limits of the City of Las Vegas, Nevada, are hereby extended to annex, include, and make a part of the City of Las Vegas, Nevada, the following described real property:

That portion of the Northeast Quarter (NE 1/4) of the Northeast Quarter (NE 1/4) of Section 3, Township 20 South, Range 60 East, M.D.M., in the County of Clark, State of Nevada, being LOT 14 in BLOCK 1 and the adjacent half street right of way of BALSAM STREET (30.00 feet wide as measured from centerline thereof) and the adjacent east half of the 20.00 foot wide back alley as shown on Book 6 of Plats, Page 99 BRIDLE PATH ESTATES of Clark County, Nevada Records.

SECTION 2: The City Council hereby determines that the described territory meets the requirements provided by law for annexation to the City for the following reasons:

- A. The area to be annexed was contiguous to the City's boundaries at the time the annexation proceedings were instituted;



- 1 B. More than one-eighth (1/8) of the aggregate external boundaries of
- 2 the area are contiguous to the City;
- 3 C. The territory proposed to be annexed is not included within the
- 4 boundaries of another incorporated city or within the boundaries of
- 5 any unincorporated town as those boundaries existed as of July 1,
- 6 1983;
- 7 D. The City is eligible to annex the described territory since the
- 8 landowners have signed a petition constituting one hundred percent
- 9 (100%) of the owners of record of individual lots or parcels of land
- 10 within the annexation area.

11 SECTION 3: The City will provide police protection through the Las Vegas  
12 Metropolitan Police Department, fire protection, street maintenance, and library services  
13 immediately upon annexation. Garbage collection by the company franchised by the City  
14 will also be provided immediately. The City sanitary sewer system will serve the proposed  
15 annexation area. Any connection to or extension of this sewer line to serve the annexation  
16 area shall be at the expense of the landowners. Other services, such as participation in the  
17 City's recreational programs, special education classes and programs, public works planning,  
18 building inspections, and other City services will also be available immediately. Utilities  
19 such as gas, electricity, telephone, and water are provided by private utility companies and  
20 other services to the area will not be affected by annexation. Street paving, curbs and gutters,  
21 sidewalks and street lights which are not in place at the time of annexation will be installed  
22 in the presently developed areas upon the request of the property owners and at their expense  
23 by means of special assessment districts. Such improvements will be extended into the  
24 undeveloped areas as development takes place and the need therefor arises, and will be  
25 located according to the needs of the area at that time. Such installations will also be made  
26 at the expense of the property owners, either by means of special assessment districts or as  
27 prerequisites to the approval of subdivision plats, building permits or other land use or  
28 development applications.

1           SECTION 4: The annexation of the described territory shall become  
2 effective on the 28th day of December, 2007, and on that date the City will have the funds  
3 appropriated in sufficient amount to finance the extension into the described territory of  
4 police protection, fire protection, street maintenance, street sweeping, and street lighting  
5 maintenance.

6           SECTION 5: The described territory, together with the inhabitants and  
7 property thereof, shall, from and after the 28th day of December, 2007, be subject to all  
8 debts, laws, ordinances and regulations in force in the City and shall be entitled to the same  
9 privileges and benefits as other parts of the City, and shall be subject to municipal taxes  
10 levied by the City.

11           SECTION 6: The City Engineer is hereby instructed to cause to be prepared  
12 an accurate map or plat of the described territory and to record the map or plat, together with  
13 a certified copy of this ordinance, in the office of the County Recorder of Clark County,  
14 Nevada, which recording shall be done prior to the 28th day of December, 2007.

15           SECTION 7: The described territory, which previously has been zoned R-E  
16 (County of Clark classification), is hereby classified as R-E (City of Las Vegas  
17 classification), which is deemed to be the City equivalent of the County classification.

18           SECTION 8: If any section, subsection, subdivision, paragraph, sentence,  
19 clause of phrase in this ordinance or any part thereof, is for any reason held to be  
20 unconstitutional, or invalid or ineffective by any court of competent jurisdiction, such  
21 decision shall not affect the validity or effectiveness of the remaining portions of this  
22 ordinance or any part thereof. The City Council of the City of Las Vegas hereby declares that  
23 it would have passed each section, subsection, subdivision, paragraph, sentence, clause or  
24 phrase thereof irrespective of the fact that any one or more sections, subsections,  
25 subdivisions, paragraphs, sentences, clauses or phrases be declared unconstitutional, invalid  
26 or ineffective.

27 ...


28 ...

1  
2  
3  
4  
5  
6  
7  
8  
9  
10  
11  
12  
13  
14  
15  
16  
17  
18  
19  
20  
21  
22  
23  
24  
25  
26  
27  
28

SECTION 9: All ordinances or parts of ordinances, sections, subsections, phrases, sentences, clauses or paragraphs contained in the Municipal Code of the City of Las Vegas, Nevada, 1983 Edition, in conflict herewith are hereby repealed.

PASSED, ADOPTED and APPROVED this 19<sup>th</sup> day of December, 2007.

APPROVED:

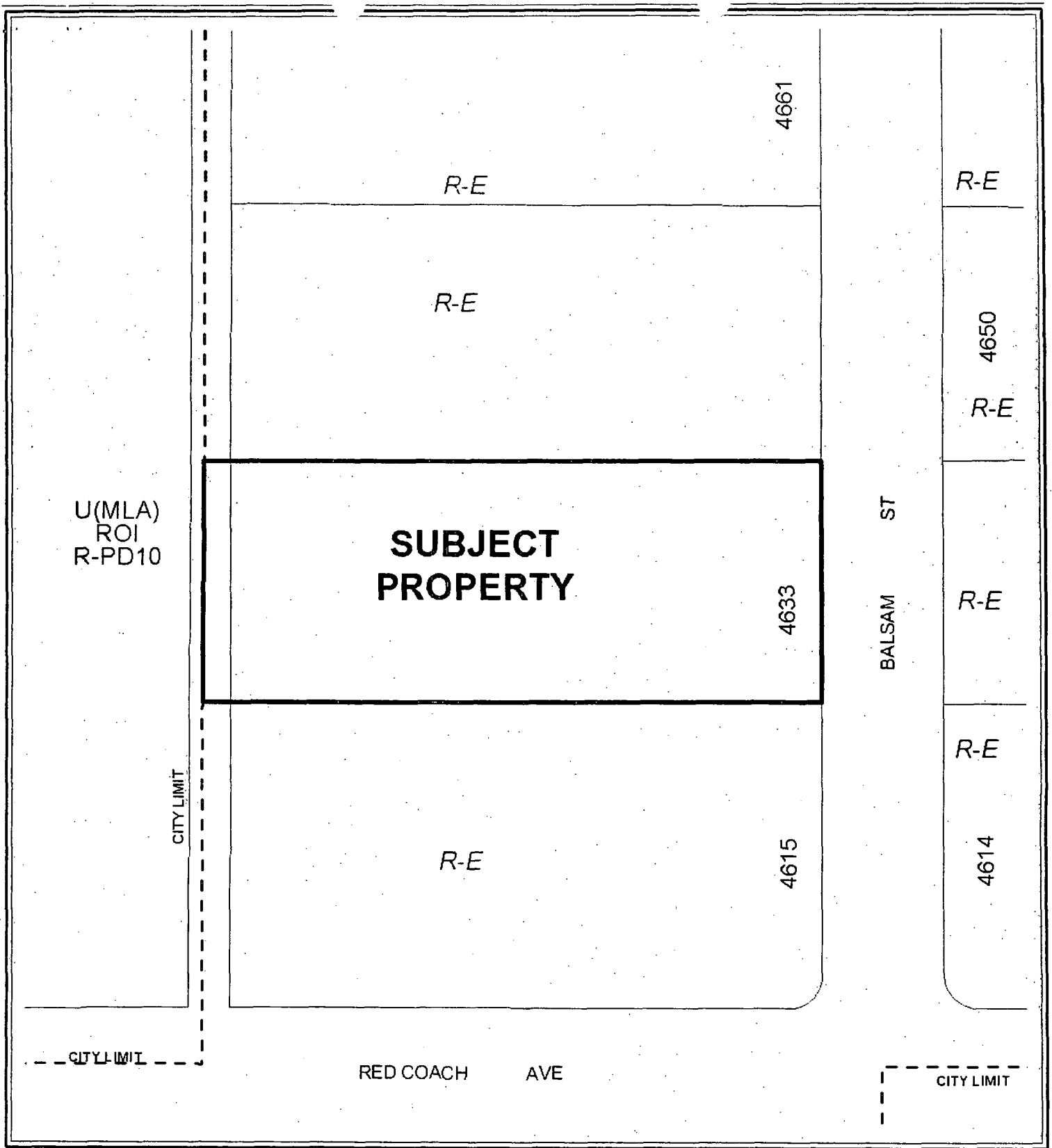
By   
~~OSCAR B. GOODMAN, Mayor~~  
Gary Reese, Mayor Pro-Tem

ATTEST:

  
BEVERLY K. BRIDGES, CMC  
City Clerk

APPROVED AS TO FORM:

Val Hood      11-1-07  
Date



0 50 100 Feet



CASE: ANX-23637

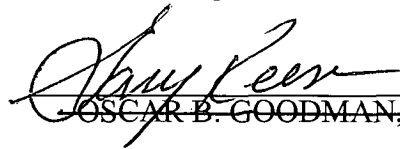


1  
2  
3  
4  
5  
6  
7  
8  
9  
10  
11  
12  
13  
14  
15  
16  
17  
18  
19  
20  
21  
22  
23  
24  
25  
26

The above and foregoing ordinance was first proposed and read by title to the City Council on the 21<sup>st</sup> day of November, 2007, and referred to a committee for recommendation; thereafter the committee reported favorably on said ordinance on the 19<sup>th</sup> day of December, 2007, which as a regular meeting of said Council; that at said regular meeting, the proposed ordinance was read by title to the City Council as first introduced and adopted by the following vote:

VOTING "AYE": Mayor Goodman  
Councilmembers: Reese, Brown, Weekly, Wolfson, Tarkanian and Ross  
VOTING "NAY": None  
EXCUSED: None  
ABSTAINED: None

APPROVED:

  
~~OSCAR B. GOODMAN, Mayor~~

**Gary Reese, Mayor Pro-Tem**

ATTEST:

  
BEVERLY K. BRIDGES, CMC City Clerk



AFFP DISTRICT COURT  
Clark County, Nevada

RECEIVED  
CITY CLERK

AFFIDAVIT OF PUBLICATION

2007 DEC 28 A 10: 44

STATE OF NEVADA)  
COUNTY OF CLARK) SS:

STACEY M. LEWIS, being 1st duly sworn, deposes and says: That she is the Legal Clerk for the Las Vegas Review-Journal and the Las Vegas Sun, daily newspapers regularly issued, published and circulated in the City of Las Vegas, County of Clark, State of Nevada, and that the advertisement, a true copy attached for,

LV CITY CLERK 2296311LV 3351840

was continuously published in said Las Vegas Review-Journal and / or Las Vegas Sun in 1 edition(s) of said newspaper issued from 12/22/2007 to 12/22/2007, on the following days:

12/22/2007

BILL NO. 2007-70  
ORDINANCE NO. 5954

AN ORDINANCE TO EXTEND THE BOUNDARIES OF THE CITY, TO PARTICULARLY DESCRIBE THE LAND TO BE ANNEXED, TO MAKE ITS INHABITANTS SUBJECT TO THE LAWS, OBLIGATIONS AND BENEFITS OF THE CITY, AND TO PROVIDE FOR OTHER RELATED MATTERS. (ANX 23637)

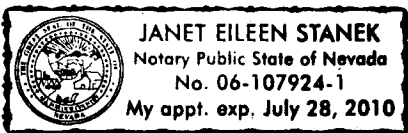
Sponsored by: Councilman Larry Brown  
Summary: Annexes property described generally as located at 4633 Balsam Street, approximately 175 feet north of the Red Coach Avenue alignment.

The above and foregoing ordinance was first proposed and read by title to the City Council on the 21st day of November 2007 and referred to a committee for recommendation; thereafter the committee reported favorably on said ordinance on the 19th day of December 2007, which was a regular meeting of said City Council; and that at said regular meeting the proposed ordinance was read by title to the City Council as introduced and was adopted by the following vote:

VOTING "AYE": Mayor Goodman and Council members Reese, Brown, Wolfson, Tarkanian, Ross, and Barlow  
VOTING "NAY": NONE  
EXCUSED: NONE

COPIES OF THE COMPLETE ORDINANCE ARE AVAILABLE FOR PUBLIC INFORMATION IN THE OFFICE OF THE CITY CLERK, 1ST FLOOR, 400 STEWART AVENUE, LAS VEGAS, NEVADA.

PUB: December 22, 2007  
LV Review-Journal



Signed: Stacey M. Lewis

SUBSCRIBED AND SWORN BEFORE ME THIS, THE

24~~th~~ day of December, 2007.

Janet Eileen Stanek  
Notary Public

1  
2  
3  
4  
5  
6  
7  
8  
9  
10  
11  
12  
13  
14  
15  
16  
17  
18  
19  
20  
21  
22  
23  
24  
25  
26  
27  
28

APN: 138-03-510-029

C

CERTIFIED AS A TRUE COPY  
Carmel Vivas  
Deputy CITY CLERK, CITY OF LAS VEGAS  
NEVADA 12/26/2007 6 pages

20071227-0000011

Fee: \$19.00  
N/C Fee: \$0.00  
12/27/2007 08:12:45  
T20070222027  
Requestor:  
LAS VEGAS CITY  
Debbie Conway CDO  
Clark County Recorder Pgs: 6

**ORIGINAL**

BILL NO. 2007-70  
ORDINANCE NO. 5954

AN ORDINANCE TO EXTEND THE BOUNDARIES OF THE CITY, TO PARTICULARLY DESCRIBE THE LAND TO BE ANNEXED, TO MAKE ITS INHABITANTS SUBJECT TO THE LAWS, OBLIGATIONS AND BENEFITS OF THE CITY, AND TO PROVIDE FOR OTHER RELATED MATTERS. (ANX-23637)

Sponsored by: Councilman Larry Brown Summary: Annexes property described generally as located at 4633 Balsam Street, approximately 175 feet north of the Red Coach Avenue alignment.

THE CITY COUNCIL OF THE CITY OF LAS VEGAS DOES HEREBY ORDAIN AS FOLLOWS:

SECTION 1: The corporate limits of the City of Las Vegas, Nevada, are hereby extended to annex, include, and make a part of the City of Las Vegas, Nevada, the following described real property:

That portion of the Northeast Quarter (NE 1/4) of the Northeast Quarter (NE 1/4) of Section 3, Township 20 South, Range 60 East, M.D.M., in the County of Clark, State of Nevada, being LOT 14 in BLOCK 1 and the adjacent half street right of way of BALSAM STREET (30.00 feet wide as measured from centerline thereof) and the adjacent east half of the 20.00 foot wide back alley as shown on Book 6 of Plats, Page 99 BRIDLE PATH ESTATES of Clark County, Nevada Records.

SECTION 2: The City Council hereby determines that the described territory meets the requirements provided by law for annexation to the City for the following reasons:

A. The area to be annexed was contiguous to the City's boundaries at the time the annexation proceedings were instituted;



- 1 B. More than one-eighth (1/8) of the aggregate external boundaries of  
2 the area are contiguous to the City;
- 3 C. The territory proposed to be annexed is not included within the  
4 boundaries of another incorporated city or within the boundaries of  
5 any unincorporated town as those boundaries existed as of July 1,  
6 1983;
- 7 D. The City is eligible to annex the described territory since the  
8 landowners have signed a petition constituting one hundred percent  
9 (100%) of the owners of record of individual lots or parcels of land  
10 within the annexation area.

11 SECTION 3: The City will provide police protection through the Las Vegas  
12 Metropolitan Police Department, fire protection, street maintenance, and library services  
13 immediately upon annexation. Garbage collection by the company franchised by the City  
14 will also be provided immediately. The City sanitary sewer system will serve the proposed  
15 annexation area. Any connection to or extension of this sewer line to serve the annexation  
16 area shall be at the expense of the landowners. Other services, such as participation in the  
17 City's recreational programs, special education classes and programs, public works planning,  
18 building inspections, and other City services will also be available immediately. Utilities  
19 such as gas, electricity, telephone, and water are provided by private utility companies and  
20 other services to the area will not be affected by annexation. Street paving, curbs and gutters,  
21 sidewalks and street lights which are not in place at the time of annexation will be installed  
22 in the presently developed areas upon the request of the property owners and at their expense  
23 by means of special assessment districts. Such improvements will be extended into the  
24 undeveloped areas as development takes place and the need therefor arises, and will be  
25 located according to the needs of the area at that time. Such installations will also be made  
26 at the expense of the property owners, either by means of special assessment districts or as  
27 prerequisites to the approval of subdivision plats, building permits or other land use or  
28 development applications.

1           SECTION 4: The annexation of the described territory shall become  
2 effective on the 28th day of December, 2007, and on that date the City will have the funds  
3 appropriated in sufficient amount to finance the extension into the described territory of  
4 police protection, fire protection, street maintenance, street sweeping, and street lighting  
5 maintenance.

6           SECTION 5: The described territory, together with the inhabitants and  
7 property thereof, shall, from and after the 28th day of December, 2007, be subject to all  
8 debts, laws, ordinances and regulations in force in the City and shall be entitled to the same  
9 privileges and benefits as other parts of the City, and shall be subject to municipal taxes  
10 levied by the City.

11           SECTION 6: The City Engineer is hereby instructed to cause to be prepared  
12 an accurate map or plat of the described territory and to record the map or plat, together with  
13 a certified copy of this ordinance, in the office of the County Recorder of Clark County,  
14 Nevada, which recording shall be done prior to the 28th day of December, 2007.

15           SECTION 7: The described territory, which previously has been zoned R-E  
16 (County of Clark classification), is hereby classified as R-E (City of Las Vegas  
17 classification), which is deemed to be the City equivalent of the County classification.

18           SECTION 8: If any section, subsection, subdivision, paragraph, sentence,  
19 clause of phrase in this ordinance or any part thereof, is for any reason held to be  
20 unconstitutional, or invalid or ineffective by any court of competent jurisdiction, such  
21 decision shall not affect the validity or effectiveness of the remaining portions of this  
22 ordinance or any part thereof. The City Council of the City of Las Vegas hereby declares that  
23 it would have passed each section, subsection, subdivision, paragraph, sentence, clause or  
24 phrase thereof irrespective of the fact that any one or more sections, subsections,  
25 subdivisions, paragraphs, sentences, clauses or phrases be declared unconstitutional, invalid  
26 or ineffective.

27 ...


28 ...

1  
2  
3  
4  
5  
6  
7  
8  
9  
10  
11  
12  
13  
14  
15  
16  
17  
18  
19  
20  
21  
22  
23  
24  
25  
26  
27  
28

SECTION 9: All ordinances or parts of ordinances, sections, subsections, phrases, sentences, clauses or paragraphs contained in the Municipal Code of the City of Las Vegas, Nevada, 1983 Edition, in conflict herewith are hereby repealed.

PASSED, ADOPTED and APPROVED this 19<sup>th</sup> day of December, 2007.

APPROVED:

By   
~~OSCAR B. GOODMAN, Mayor~~  
**Gary Reese, Mayor Pro-Tem**

ATTEST:

  
BEVERLY K. BRIDGES, CMC  
City Clerk

APPROVED AS TO FORM:

Val Steed      11-1-07  
Date

1  
2  
3  
4  
5  
6  
7  
8  
9  
10  
11  
12  
13  
14  
15  
16  
17  
18  
19  
20  
21  
22  
23  
24  
25  
26

The above and foregoing ordinance was first proposed and read by title to the City Council on the 21<sup>st</sup> day of November, 2007, and referred to a committee for recommendation; thereafter the committee reported favorably on said ordinance on the 19<sup>th</sup> day of December, 2007, which as a regular meeting of said Council; that at said regular meeting, the proposed ordinance was read by title to the City Council as first introduced and adopted by the following vote:

VOTING "AYE": Mayor Goodman  
Councilmembers: Reese, Brown, Weekly, Wolfson, Tarkanian and Ross  
VOTING "NAY": None  
EXCUSED: None  
ABSTAINED: None

APPROVED:

  
~~OSCAR B. GOODMAN, Mayor~~

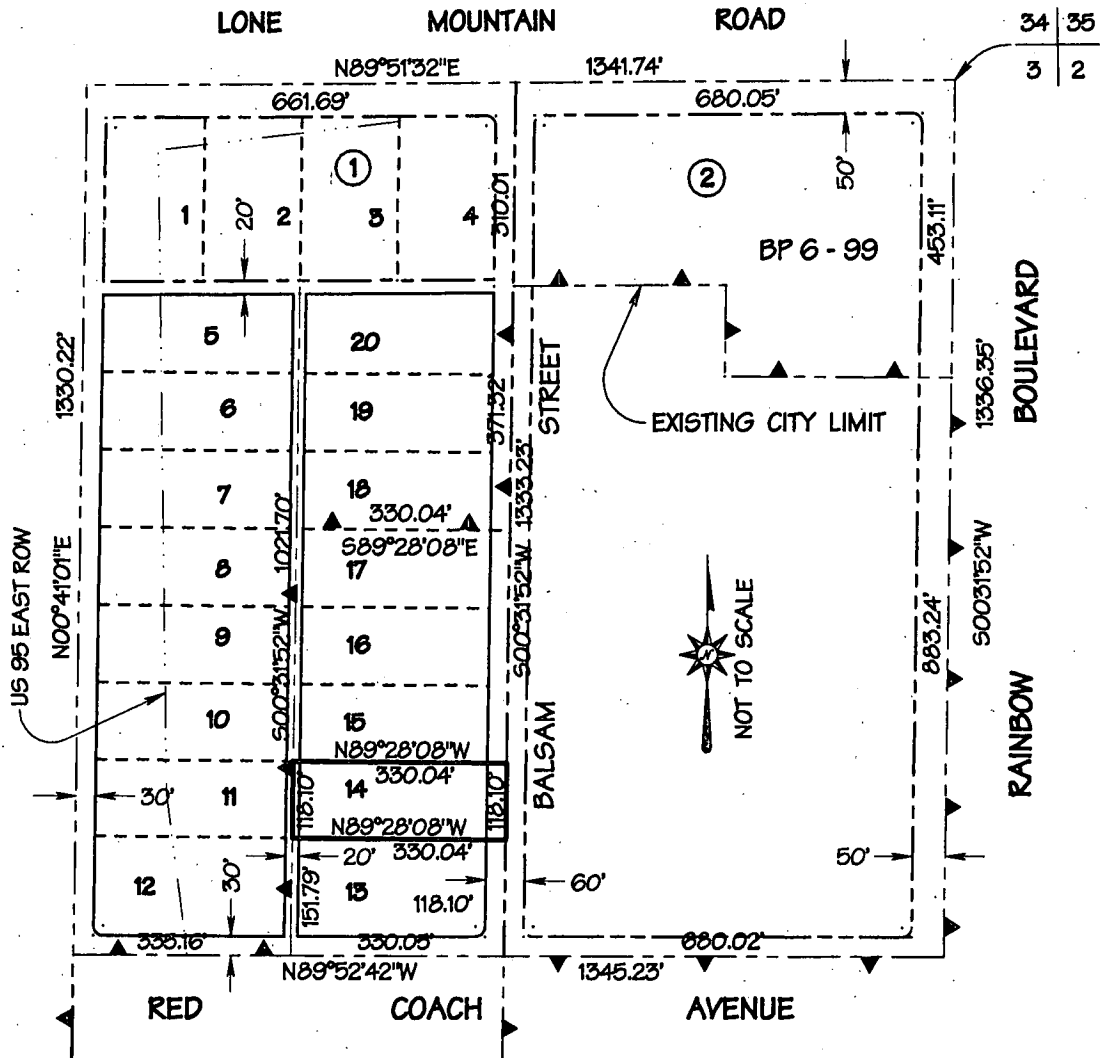
**Gary Reese, Mayor Pro-Tem**

ATTEST:

  
BEVERLY K. BRIDGES, CMC City Clerk

WHEN RECORDED PLEASE MAIL TO:  
FLINN FAGG  
Planning and Development Department  
731 South Fourth Street  
Las Vegas, Nevada 89101

PORTION OF THE NE 1/4, NE 1/4, SEC 3, T20S, R60E, M.D.M.



ANX-23637 (AREA = 38,978 SQUARE FEET OR 0.895 ACRES)

ANNEXED TO THE CITY OF LAS VEGAS UNDER ORDINANCE No. 5954

THE MAP EXHIBIT WAS PREPARED PER NRS 268.600 FROM THE DATA ON BOOK 6 OF PLATS, PAGE 99 OF CLARK COUNTY, NEVADA RECORDS; SAID EXHIBIT IS NOT A RECORD OF SURVEY AS DEFINED BY NRS 625.340 TO 625.380.