


1  
2  
3  
4  
5  
6  
7  
8  
9  
10  
11  
12  
13  
14  
15  
16  
17  
18  
19  
20  
21  
22  
23  
24  
25  
26  
27  
28



**BILL NO. 2003-60**

**ORDINANCE NO. 5617**

AN ORDINANCE TO EXTEND THE BOUNDARIES OF THE CITY, TO PARTICULARLY DESCRIBE THE LAND TO BE ANNEXED, TO MAKE ITS INHABITANTS SUBJECT TO THE LAWS, OBLIGATIONS AND BENEFITS OF THE CITY, AND TO PROVIDE FOR OTHER RELATED MATTERS. (ANX-2256)

Sponsored by: Councilman Michael Mack    Summary: Annexes property described generally as located on the northwest corner of Monte Cristo Way and Centennial Parkway.

THE CITY COUNCIL OF THE CITY OF LAS VEGAS DOES HEREBY  
ORDAIN AS FOLLOWS:

SECTION 1: The corporate limits of the City of Las Vegas, Nevada, are hereby extended to annex, include, and make a part of the City of Las Vegas, Nevada, the following described real property:

That portion of the Southwest Quarter (SW 1/4) of the Southeast Quarter (SE 1/4) of the Southwest Quarter (SW 1/4) of Section 22, Township 19 South, Range 60 East, M.D.M., in the County of Clark, State of Nevada, being Parcel 4 and the adjoining half-street Rights-of-Way of MONTE CRISTO WAY (30.00 feet wide as measured from the centerline thereof) and CENTENNIAL PARKWAY (50.00 feet wide as measured from the centerline thereof) and the adjoining 25.00-foot radius, corner spandrel parcel, all as shown on the amended parcel map in File 9 of Parcel Maps, Page 91 of Clark County, Nevada Records, bounded as follows:

Bounded on the north by the north line of said Parcel 4 and the easterly prolongation of said north line; bounded on the west by the west line of said Parcel 4 and the southerly prolongation of said west line; bounded on the south by the south line of the Southwest Quarter (SW 1/4) of the Southeast Quarter (SE 1/4) of the Southwest Quarter (SW 1/4) of said Section 22; and bounded on the east by the east line of the Southwest Quarter (SW 1/4) of the

1 Southeast Quarter (SE 1/4) of the Southwest Quarter (SW 1/4) of said  
2 Section 22.

3 The Basis of Bearings and calculations of the above legal description is South  
4 84° 06'56" East, being the south line of the Southeast Quarter (SE 1/4) of the  
5 Southwest Quarter (SW 1/4) of Section 22, Township 19 South, Range 60  
6 East, M.D.M., as shown on that RECORD OF SURVEY, as filed May 16,  
7 1997 in File 89 of Surveys, Page 3 of Clark County, Nevada Records. All  
8 other record sources cited hereinabove have been rotated and adjusted to said  
9 File 89 of Surveys, Page 3, basis.

10 SECTION 2: The City Council hereby determines that the described territory  
11 meets the requirements provided by law for annexation to the City for the following reasons:

- 12 A. The area to be annexed was contiguous to the City's boundaries at the  
13 time the annexation proceedings were instituted;
- 14 B. More than one-eighth (1/8) of the aggregate external boundaries of  
15 the area are contiguous to the City;
- 16 C. The territory proposed to be annexed is not included within the  
17 boundaries of another incorporated city or within the boundaries of  
18 any unincorporated town as those boundaries existed as of July 1,  
19 1983;
- 20 D. The City is eligible to annex the described territory since the  
21 landowners have signed a petition constituting one hundred percent  
22 (100%) of the owners of record of individual lots or parcels of land  
23 within the annexation area.

24 SECTION 3: The City will provide police protection through the Las Vegas  
25 Metropolitan Police Department, fire protection, street maintenance, and library services  
26 immediately upon annexation. Garbage collection by the company franchised by the City  
27 will also be provided immediately. The City sanitary sewer system will serve the proposed  
28 annexation area. Any connection to or extension of this sewer line to serve the annexation  
area shall be at the expense of the landowners. Other services, such as participation in the  
City's recreational programs, special education classes and programs, public works planning,

1 building inspections, and other City services will also be available immediately. Utilities  
2 such as gas, electricity, telephone, and water are provided by private utility companies and  
3 other services to the area will not be affected by annexation. Street paving, curbs and gutters,  
4 sidewalks and street lights which are not in place at the time of annexation will be installed  
5 in the presently developed areas upon the request of the property owners and at their expense  
6 by means of special assessment districts. Such improvements will be extended into the  
7 undeveloped areas as development takes place and the need therefor arises, and will be  
8 located according to the needs of the area at that time. Such installations will also be made  
9 at the expense of the property owners, either by means of special assessment districts or as  
10 prerequisites to the approval of subdivision plats, building permits or other land use or  
11 development applications.

12 SECTION 4: The annexation of the described territory shall become  
13 effective on the 15th day of August, 2003, and on that date the City will have the funds  
14 appropriated in sufficient amount to finance the extension into the described territory of  
15 police protection, fire protection, street maintenance, street sweeping, and street lighting  
16 maintenance.

17 SECTION 5: The described territory, together with the inhabitants and  
18 property thereof, shall, from and after the 15th day of August, 2003, be subject to all debts,  
19 laws, ordinances and regulations in force in the City and shall be entitled to the same  
20 privileges and benefits as other parts of the City, and shall be subject to municipal taxes  
21 levied by the City.

22 SECTION 6: The City Engineer is hereby instructed to cause to be prepared  
23 an accurate map or plat of the described territory and to record the map or plat, together with  
24 a certified copy of this ordinance, in the office of the County Recorder of Clark County,  
25 Nevada, which recording shall be done prior to the 15th day of August, 2003.


26 SECTION 7: The described territory, which previously has been zoned R-E  
27 (County of Clark classification), is hereby classified as R-E (City of Las Vegas  
28 classification), which is deemed to be the City equivalent of the County classification.

1 SECTION 8: If any section, subsection, subdivision, paragraph, sentence,  
2 clause of phrase in this ordinance or any part thereof, is for any reason held to be  
3 unconstitutional, or invalid or ineffective by any court of competent jurisdiction, such  
4 decision shall not affect the validity or effectiveness of the remaining portions of this  
5 ordinance or any part thereof. The City Council of the City of Las Vegas hereby declares that  
6 it would have passed each section, subsection, subdivision, paragraph, sentence, clause or  
7 phrase thereof irrespective of the fact that any one or more sections, subsections,  
8 subdivisions, paragraphs, sentences, clauses or phrases be declared unconstitutional, invalid  
9 or ineffective.


10 SECTION 9: All ordinances or parts of ordinances, sections, subsections,  
11 phrases, sentences, clauses or paragraphs contained in the Municipal Code of the City of Las  
12 Vegas, Nevada, 1983 Edition, in conflict herewith are hereby repealed.


13 PASSED, ADOPTED and APPROVED this 6 day of August,  
14 2003.

APPROVED:

15  
16  
17 By   
18 ~~OSCAR B. GOODMAN, Mayor~~  
19 **Gary Reese, Mayor Pro-Tem**

ATTEST:

20   
21 ~~BARBARA JO RONEMUS, City Clerk~~  
22 By: **Beverly K. Bridges**  
23 **Chief Deputy City Clerk**

APPROVED AS TO FORM:  
24  7/29/03  
25 Date

1 The above and foregoing ordinance was first proposed and read by title to the City Council on the  
2 2<sup>nd</sup> day of July, 2003, and referred to a committee for recommendation; thereafter the committee  
3 reported favorably on said ordinance on the 6<sup>th</sup> day of August, 2003, which was a regular meeting  
4 of said Council; that at said regular meeting, the proposed ordinance was read by title to the City  
5 Council as first read and adopted by the following vote:

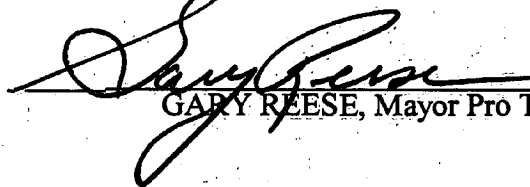
6 VOTING "AYE": Mayor Goodman, Councilmembers Reese, Brown, L. B. McDonald,  
Weekly, Mack and Moncrief

7 VOTING "NAY": None


8 EXCUSED: None

9 ABSTAINED: None

10 APPROVED:

11   
12 \_\_\_\_\_  
GARY REESE, Mayor Pro Tem

13 ATTEST:

14   
15 \_\_\_\_\_  
BARBARA JO RONEMUS, City Clerk

16 By: Beverly K. Bridges  
17 Chief Deputy City Clerk  
18  
19  
20  
21  
22  
23  
24  
25  
26

RECEIVED  
CITY CLERK

2003 AUG 14 P 4: 52

AFFP DISTRICT COURT  
Clark County, Nevada

AFFIDAVIT OF PUBLICATION

STATE OF NEVADA)  
COUNTY OF CLARK) SS:

Kim Thomas, being 1st duly sworn, deposes and says:

That she is the Legal Clerk for the Las Vegas Review-Journal and the Las Vegas Sun, daily newspapers regularly issued, published and circulated in the City of Las Vegas, County of Clark, State of Nevada, and that the advertisement, a true copy attached for,

LV CITY CLERK  
2905003

2296311LV

was continuously published in said Las Vegas Review Journal and/or Las Vegas Sun in 1 edition(s) of said newspaper issued from 08/09/2003 to 08/09/2003, on the following days: AUGUST 9, 2003


Signed: Kim Thomas

SUBSCRIBED AND SWORN BEFORE ME THIS THE 12

day of August 2003

Mary B. Sheffield

Notary Public

 **MARY B. SHEFFIELD**  
Notary Public State of Nevada  
No. 99-53968-1  
My appt. exp. Mar. 8, 2007

BILL NO. 2003-60  
ORDINANCE NO. 5617  
AN ORDINANCE TO EXTEND THE BOUNDARIES OF THE CITY, TO PARTICULARLY DESCRIBE THE LAND TO BE ANNEXED, TO MAKE ITS INHABITANTS SUBJECT TO THE LAWS, OBLIGATIONS AND BENEFITS OF THE CITY, AND TO PROVIDE FOR OTHER RELATED MATTERS. (ANX:2256)  
Sponsored by: Councilman Michael Mack  
Summary: Annexes property located on the northwest corner of Monte Cristo Way and Centennial Parkway.  
The above and foregoing ordinance was first proposed and read by title to the City Council on the 2nd day of July, 2003, and referred to a committee for recommendation; thereafter the committee reported favorably on said ordinance on the 6th day of August, 2003, which was a regular meeting of said City Council; and that at said regular meeting the proposed ordinance was read by title to the City Council as first introduced and adopted by the following vote:  
VOTING "AYE": Mayor Goodman and Councilmembers Reese, L. Brown, L.B. McDonald, Weekly, Mack, and Moncrief  
VOTING "NAY": NONE  
EXCUSED: NONE  
COPIES OF THE COMPLETE ORDINANCE ARE AVAILABLE FOR PUBLIC INFORMATION IN THE OFFICE OF THE CITY CLERK, 1ST FLOOR, 400 STEWART AVENUE, LAS VEGAS, NEVADA.  
PUB: August 9, 2003  
LV Review-Journal