


PLANNING & DEVELOPMENT



DEVELOPMENT SERVICES CENTER

731 S Fourth Street
Las Vegas NV 89101

Voice 702 229 6301

Fax 702 474-0352

TTY 702 386 9108

www.lasvegasnevada.gov

RECEIVED
CITY CLERK

2007 SEP 14 A 11 37

September 14, 2007

Department of Taxation
1550 East College Parkway, Suite 115
Carson City, Nevada 89706

Re Annexation ANX-21629
Parcel Number 125-27-610-002

Gentlemen

In compliance with Nevada Revised Statutes 268 597, a copy of an Annexation Ordinance for ANX-21629 and recorded Accurate map are referred to your office Please note that the effective date of the Ordinance is September 14, 2007

The annexation area consists of approximately 6 10 acres, generally located south of West Azure Drive, between North Tenaya Way and Starlight Drive

If there are any questions regarding this annexation, please advise

Sincerely,

Flinn Fagg
Planning and Development Department

FF nl

Attachment

- 1 Annexation Ordinance #5928
- 2 Accurate Map

cc City Clerk
(w/Annexation Ordinance & Location Map)

Mayor
Oscar B Goodman

City Council
Gary Reese
(Mayor Pro Tem)
Larry Brown
Steve Wolfson
Lois Tarkanian
Steven D Ross
Ricki Y Barlow

City Manager
Douglas A Selby



Receipt/Conformed Copy

1 APN 125-27-610 002

Requestor
LAS VEGAS CITY
09/13/2007 09 05 54 T20070164065
Book/Instr 20070913-0001220
Ordinance Page Count 7
Fees \$20 00 N/C Fee \$0 00

CERTIFIED AS A TRUE COPY

Carmel M. Veads

6 Deputy CITY CLERK, CITY OF LAS VEGAS
NEVADA 9/10/2007 7 pages

Debbie Conway
Clark County Recorder

COPY

BILL NO. 2007-42

ORDINANCE NO. 5928

10 AN ORDINANCE TO EXTEND THE BOUNDARIES OF THE CITY, TO
11 PARTICULARLY DESCRIBE THE LAND TO BE ANNEXED, TO MAKE ITS
12 INHABITANTS SUBJECT TO THE LAWS, OBLIGATIONS AND BENEFITS OF THE
13 CITY, AND TO PROVIDE FOR OTHER RELATED MATTERS (ANX-21629)

13 Sponsored by Councilman Steven D Ross Summary Annexes property described
14 generally as located south of West Azure
15 Drive, between North Tenaya Way and
16 Starlight Drive

16 THE CITY COUNCIL OF THE CITY OF LAS VEGAS DOES HEREBY
17 ORDAIN AS FOLLOWS

18 SECTION 1 The corporate limits of the City of Las Vegas, Nevada, are
19 hereby extended to annex, include, and make a part of the City of Las Vegas, Nevada, the
20 following described real property

21 That portion of the Southwest Quarter (SW 1/4) of the Northeast Quarter
22 (NE 1/4) of Section 27, Township 19 South, Range 60 East, M D M, in the
23 County of Clark, State of Nevada, being a portion of TROPICAL PARK
24 SUBDIVISION as shown on file in Book 3 of Plats, Page 98 recorded June
25 24, 1953 of Clark County, Nevada Records, described as follows

26 COMMENCING at the northwest corner of the Southwest Quarter (SW 1/4)
27 of the Northeast Quarter (NE 1/4) of said Section 27, thence along the west
28 line of said Southwest Quarter (SW 1/4), and along the centerline of
TENAYA WAY (formerly SKYLIGHT DRIVE 40 00 feet wide as measured
from centerline thereof) South 00°52'51" West 140 24 feet to the POINT OF
BEGINNING, thence continuing along said west line, South 00°52'51" West
876 60 feet, thence along the westerly prolongation of the south line of LOT
10 of said TROPICAL PARK SUBDIVISION, South 86°19'48" East 247 55
feet to the southeast corner of said LOT 10, thence along the east line of said
LOT 10, North 00°52'51" East 487 00 feet to the southwest corner of LOT 20

1 of said TROPICAL PARK SUBDIVISION, thence along the south line and
2 easterly prolongation of the south line of said LOT 20, South 86°19'48" East
3 232 60 feet to the centerline of STARLIGHT DRIVE (25 00 feet wide as
4 measured from centerline thereof), thence along the centerline of said
5 STARLIGHT DRIVE, North 00°52'51" East 292 20 feet, thence along the
6 easterly prolongation of the north line of LOT 22 of said TROPICAL PARK
7 SUBDIVISION, North 86°19'48" West 232 60 feet to the southeast corner of
8 LOT 2 of said TROPICAL PARK SUBDIVISION, thence along the east line
9 of said LOT 2, North 00°52'51" East 97 40 feet to the northeast corner of said
10 LOT 2, thence along the north line and westerly prolongation of the north line
11 of said LOT 2, North 86°19'48" West 247 55 feet to the POINT OF
12 BEGINNING

13
14 BASIS OF BEARINGS North 00°52'51" East being the west line of the
15 Southwest Quarter (SW 1/4) of the Northeast Quarter (NE 1/4) of Section 27,
16 Township 19 South, Range 60 East, M D M , as shown on file in Book 3 of
17 Plats, Page 98 of Clark County, Nevada Records

18 Prepared by
19 Brian Yu, PLS
20 Public Works, City of Las Vegas,
21 731 S Fourth Street,
22 Las Vegas, NV 89101
23 byu@lasvegasnevada.gov

24 SECTION 2 The City Council hereby determines that the described territory
25 meets the requirements provided by law for annexation to the City for the following reasons

- 26 A The area to be annexed was contiguous to the City's boundaries at the
27 time the annexation proceedings were instituted,
- 28 B More than one-eighth (1/8) of the aggregate external boundaries of
the area are contiguous to the City,
- C The territory proposed to be annexed is not included within the
boundaries of another incorporated city or within the boundaries of
any unincorporated town as those boundaries existed as of July 1,
1983,
- D The City is eligible to annex the described territory since the
landowners have signed a petition constituting one hundred percent
(100%) of the owners of record of individual lots or parcels of land
within the annexation area

SECTION 3 The City will provide police protection through the Las Vegas

1 Metropolitan Police Department, fire protection, street maintenance, and library services
2 immediately upon annexation. Garbage collection by the company franchised by the City
3 will also be provided immediately. The City sanitary sewer system will serve the proposed
4 annexation area. Any connection to or extension of this sewer line to serve the annexation
5 area shall be at the expense of the landowners. Other services, such as participation in the
6 City's recreational programs, special education classes and programs, public works planning,
7 building inspections, and other City services will also be available immediately. Utilities
8 such as gas, electricity, telephone, and water are provided by private utility companies and
9 other services to the area will not be affected by annexation. Street paving, curbs and gutters,
10 sidewalks and street lights which are not in place at the time of annexation will be installed
11 in the presently developed areas upon the request of the property owners and at their expense
12 by means of special assessment districts. Such improvements will be extended into the
13 undeveloped areas as development takes place and the need therefor arises, and will be
14 located according to the needs of the area at that time. Such installations will also be made
15 at the expense of the property owners, either by means of special assessment districts or as
16 prerequisites to the approval of subdivision plats, building permits or other land use or
17 development applications.

18 SECTION 4 The annexation of the described territory shall become
19 effective on the 14th day of September, 2007, and on that date the City will have the funds
20 appropriated in sufficient amount to finance the extension into the described territory of
21 police protection, fire protection, street maintenance, street sweeping, and street lighting
22 maintenance.

23 SECTION 5 The described territory, together with the inhabitants and
24 property thereof, shall, from and after the 14th day of September, 2007, be subject to all
25 debts, laws, ordinances and regulations in force in the City and shall be entitled to the same
26 privileges and benefits as other parts of the City, and shall be subject to municipal taxes
27 levied by the City.

28 SECTION 6 The City Engineer is hereby instructed to cause to be prepared

1 an accurate map or plat of the described territory and to record the map or plat, together with
2 a certified copy of this ordinance, in the office of the County Recorder of Clark County,
3 Nevada, which recording shall be done prior to the 14th day of September, 2007

4 SECTION 7 That portion of the described territory which previously has
5 been zoned R-E (County of Clark classification) is hereby classified as U (R) (City of Las
6 Vegas classification), which is deemed to be the City equivalent of the County classification

7 That portion of the described territory which previously has been zoned C-P (County of
8 Clark classification) is hereby classified as P-R (City of Las Vegas classification), which is
9 deemed to be the City equivalent of the County classification

10 SECTION 8 If any section, subsection, subdivision, paragraph, sentence,
11 clause of phrase in this ordinance or any part thereof, is for any reason held to be
12 unconstitutional, or invalid or ineffective by any court of competent jurisdiction, such
13 decision shall not affect the validity or effectiveness of the remaining portions of this
14 ordinance or any part thereof The City Council of the City of Las Vegas hereby declares that
15 it would have passed each section, subsection, subdivision, paragraph, sentence, clause or
16 phrase thereof irrespective of the fact that any one or more sections, subsections,
17 subdivisions, paragraphs, sentences, clauses or phrases be declared unconstitutional, invalid
18 or ineffective

19
20
21
22
23
24
25
26
27
28

1
2
3
4
5
6
7
8
9
10
11
12
13
14
15
16
17
18
19
20
21
22
23
24
25
26
27
28

SECTION 9 All ordinances or parts of ordinances, sections, subsections,
phrases, sentences, clauses or paragraphs contained in the Municipal Code of the City of Las
Vegas, Nevada, 1983 Edition, in conflict herewith are hereby repealed

PASSED, ADOPTED and APPROVED this 5th day of September
2007


APPROVED

By 
OSCAR B GOODMAN, Mayor

ATTEST


BEVERLY K BRIDGES, CMC
City Clerk

APPROVED AS TO FORM

 7-17-07
Date

1 The above and foregoing ordinance was first proposed and read by title to the City Council
2 on the 1st day of August, 2007, and referred to a committee for recommendation, thereafter
3 the committee reported favorably on said ordinance on the 5th day of September, 2007,
4 which as a regular meeting of said Council, that at said regular meeting, the proposed
5 ordinance was read by title to the City Council as first introduced and adopted by the
6 following vote

7 VOTING "AYE" Mayor Goodman and Councilmembers Reese, Brown, Wolfson,
Tarkanian, Ross and Barlow
8 VOTING "NAY" None
9 EXCUSED None
10 ABSTAINED None

11
12 APPROVED

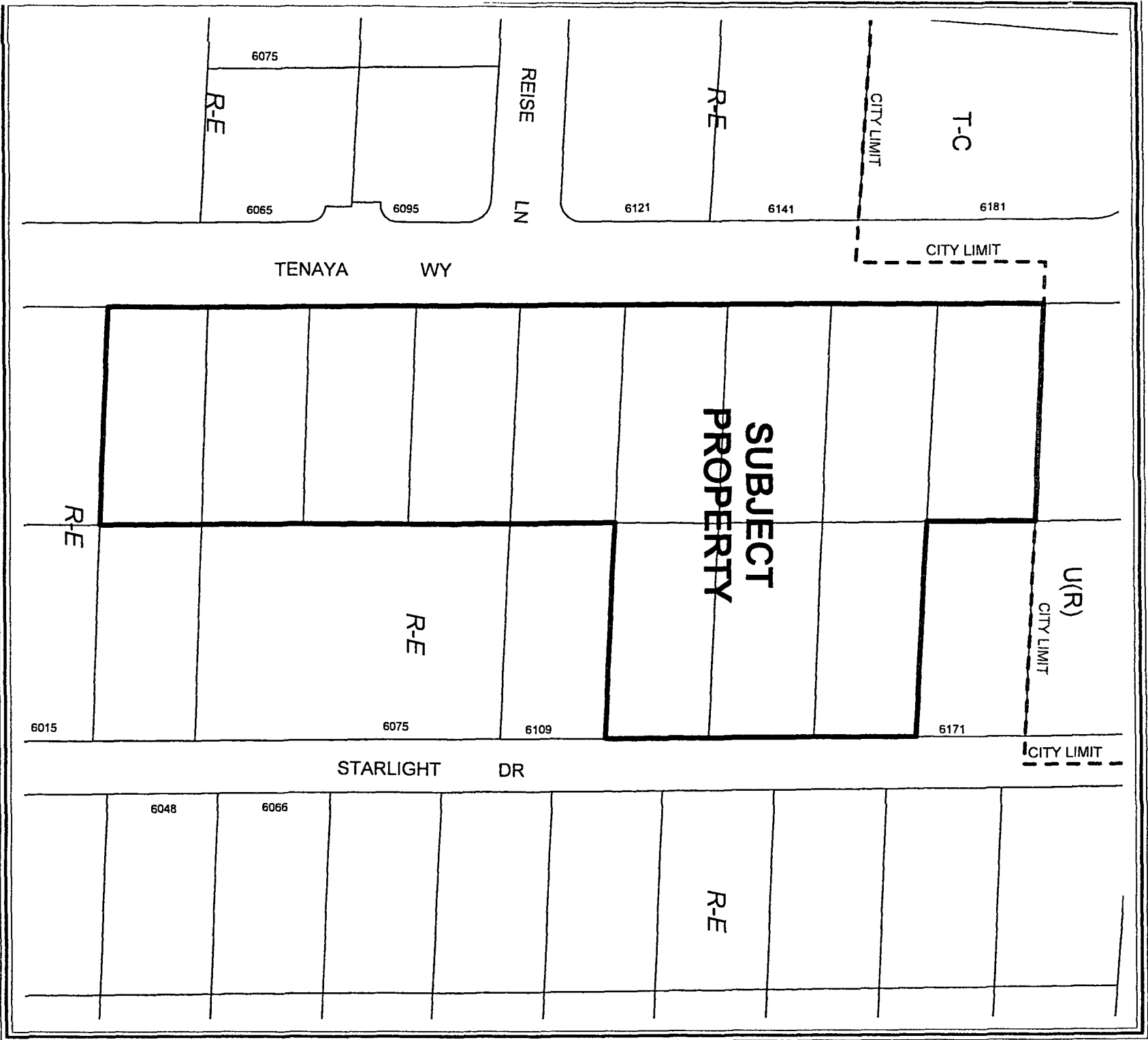
13 
14 _____
OSCAR B GOODMAN, Mayor

15 ATTEST

16 
17 _____
BEVERLY K BRIDGES, CMC City Clerk

18 WHEN RECORDED PLEASE MAIL TO
19 FLINN FAGG
20 Planning and Development Department
731 South Fourth Street
Las Vegas, Nevada 89101

21
22
23
24
25
26



CASE: ANX-21629

02040 Feet

