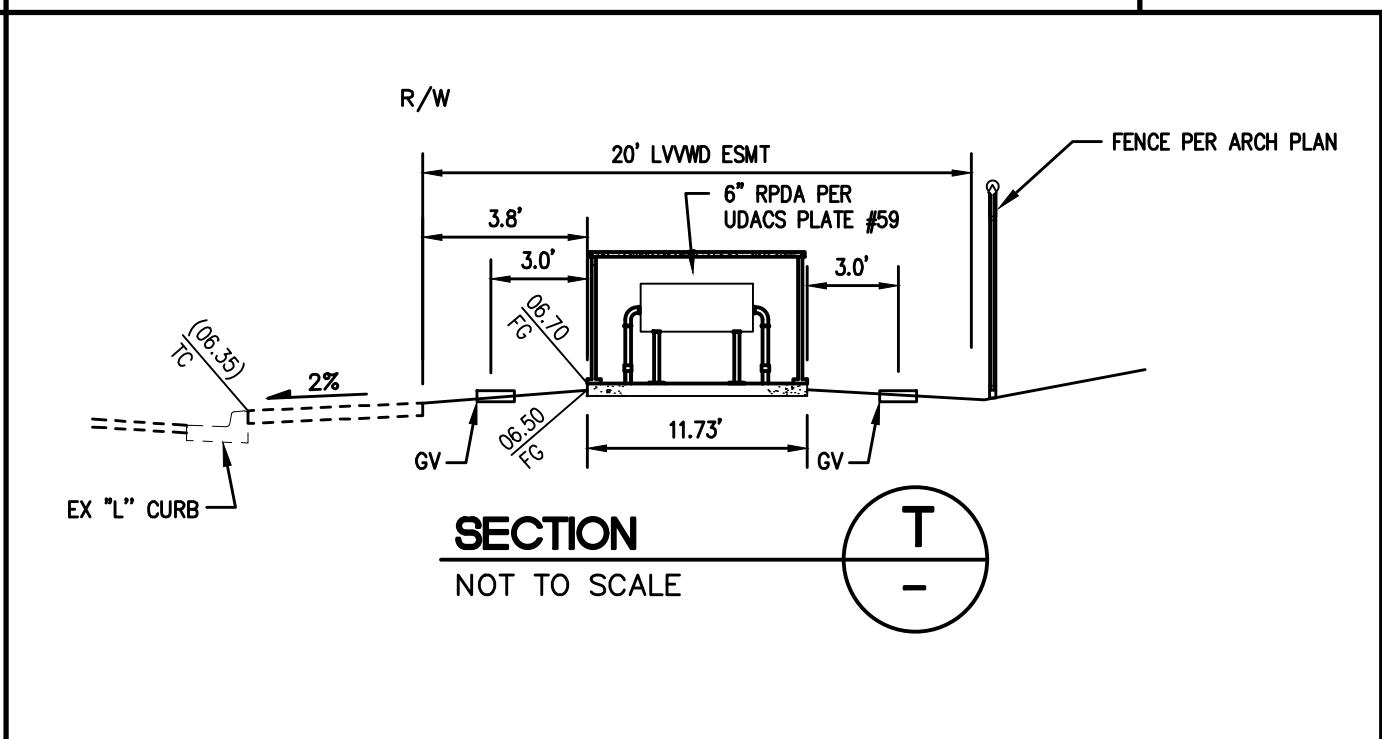
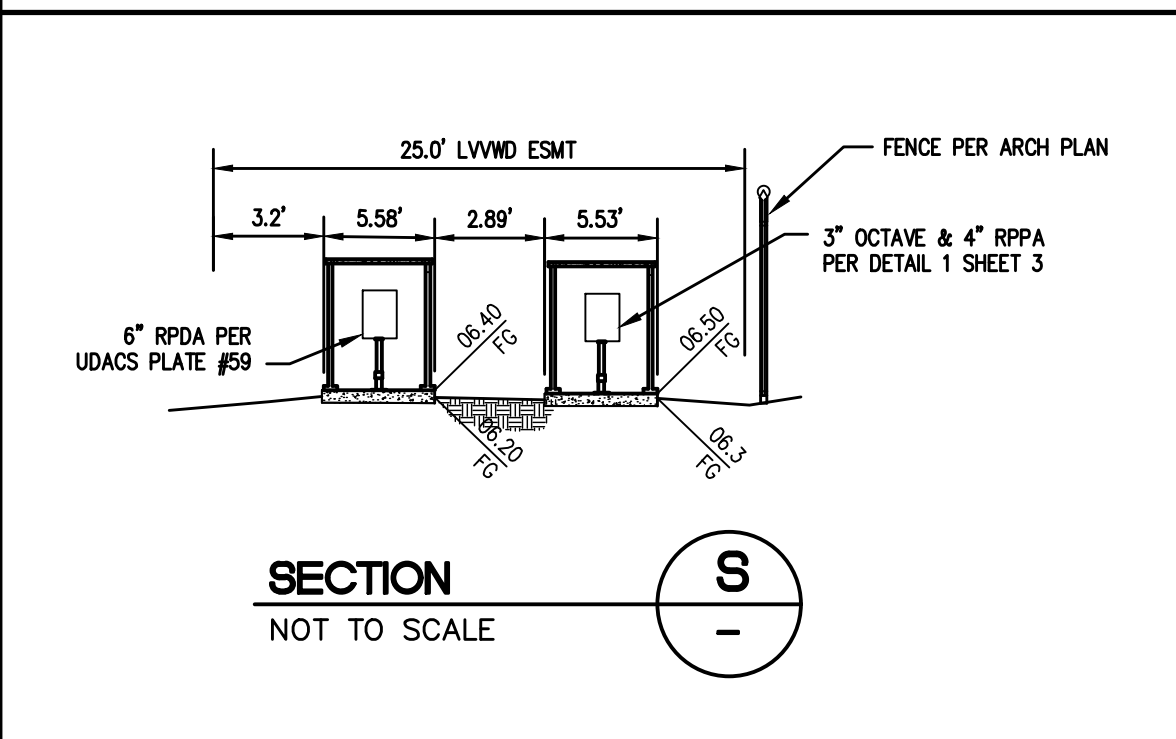
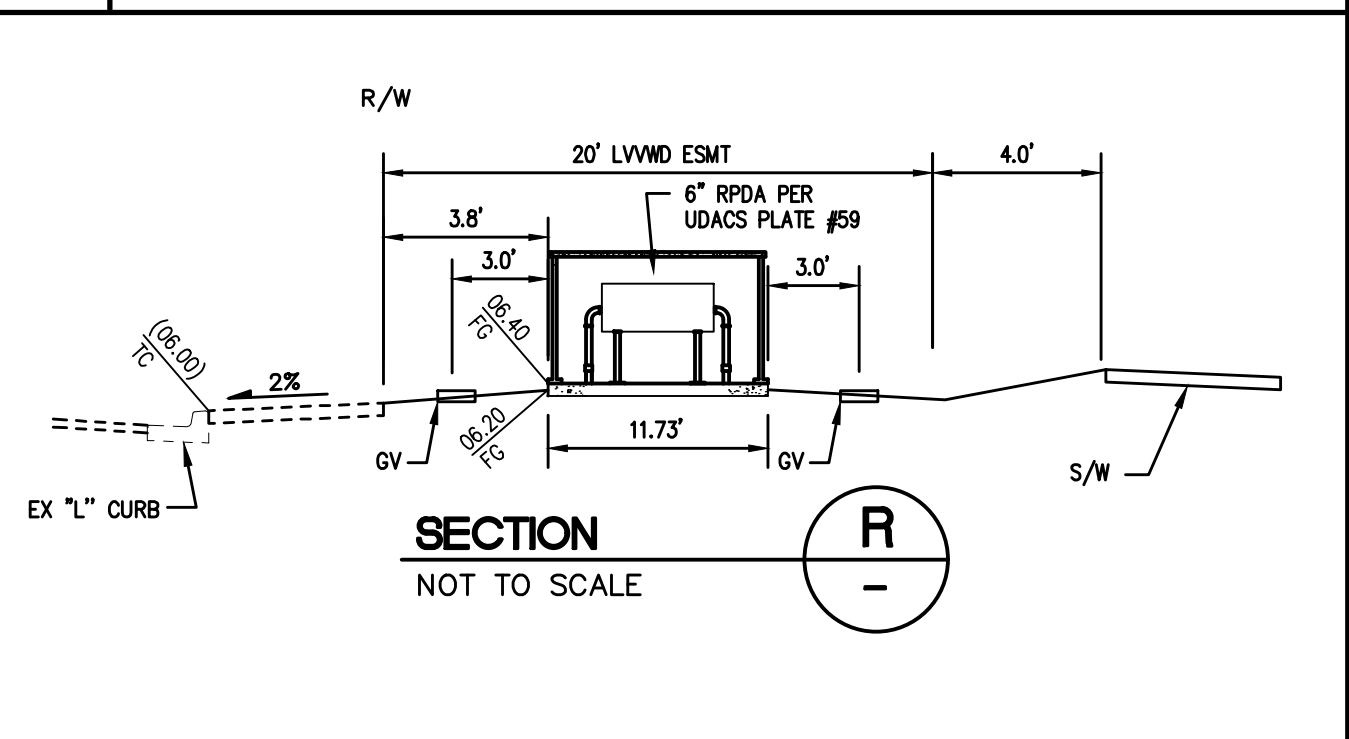
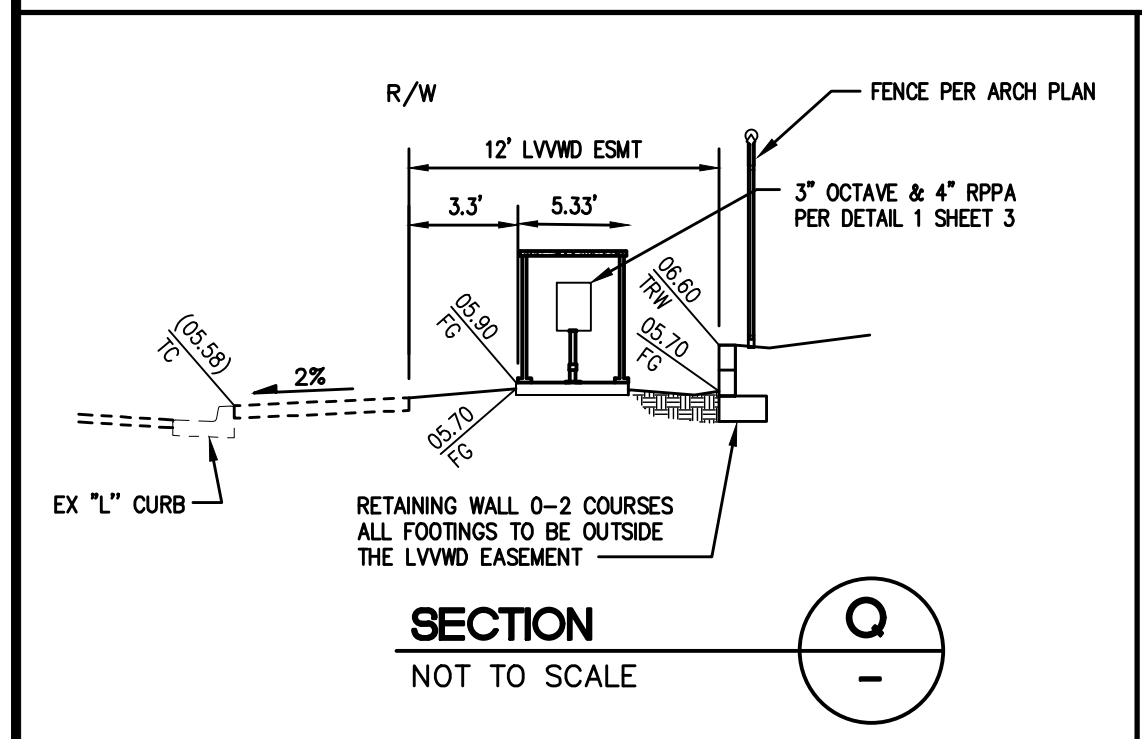
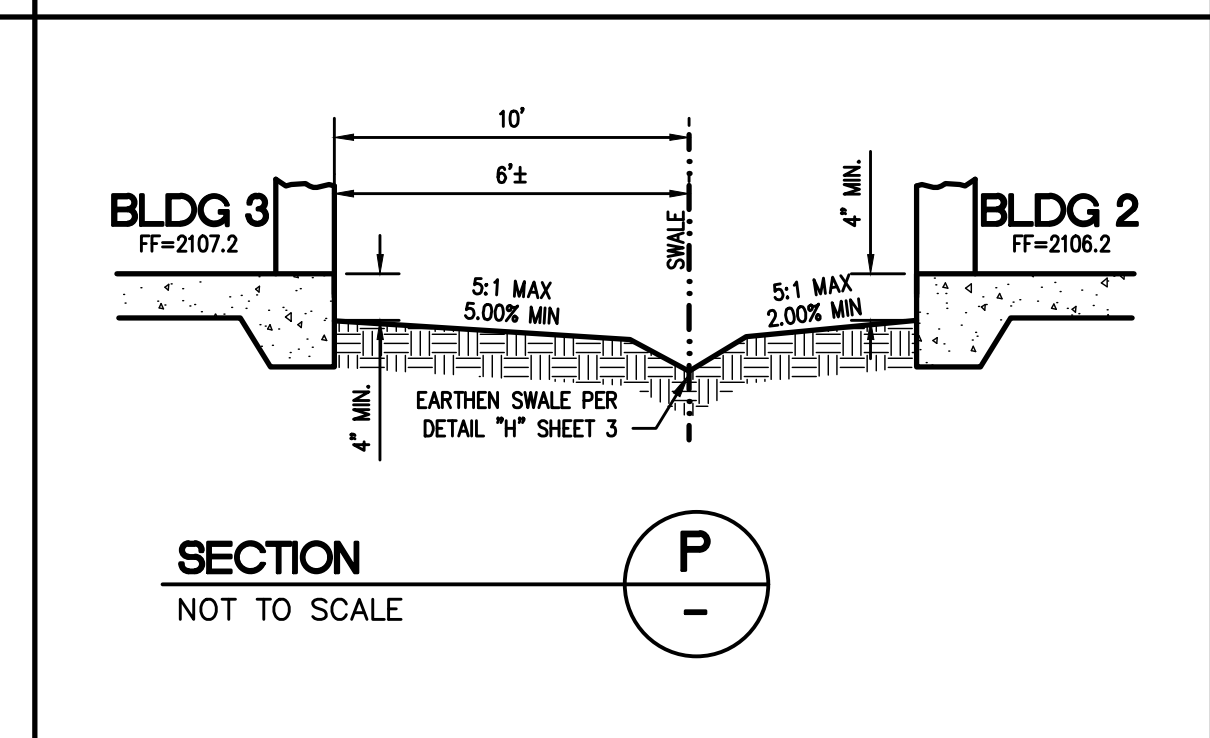
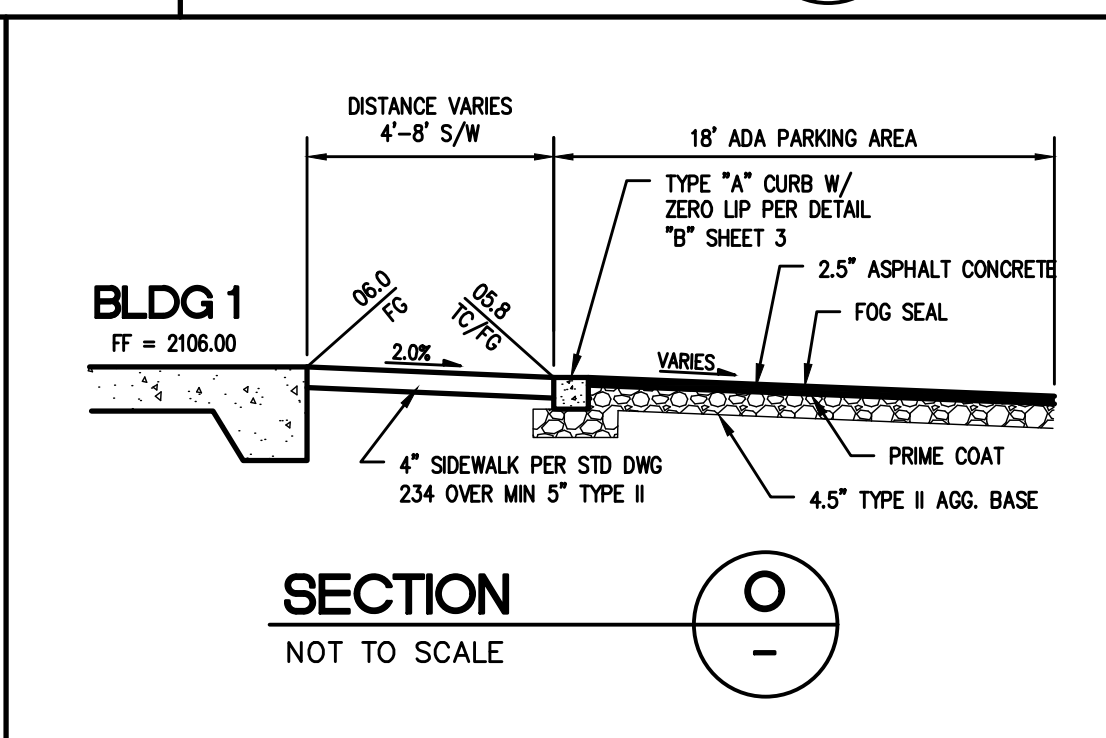
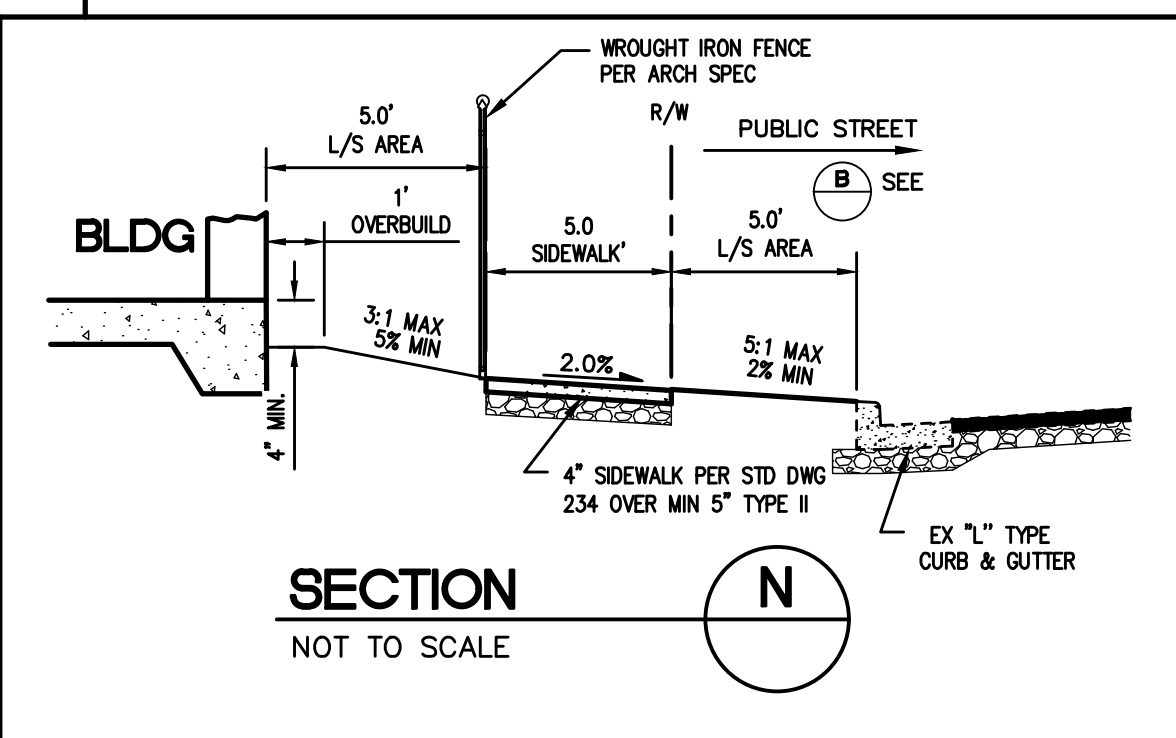
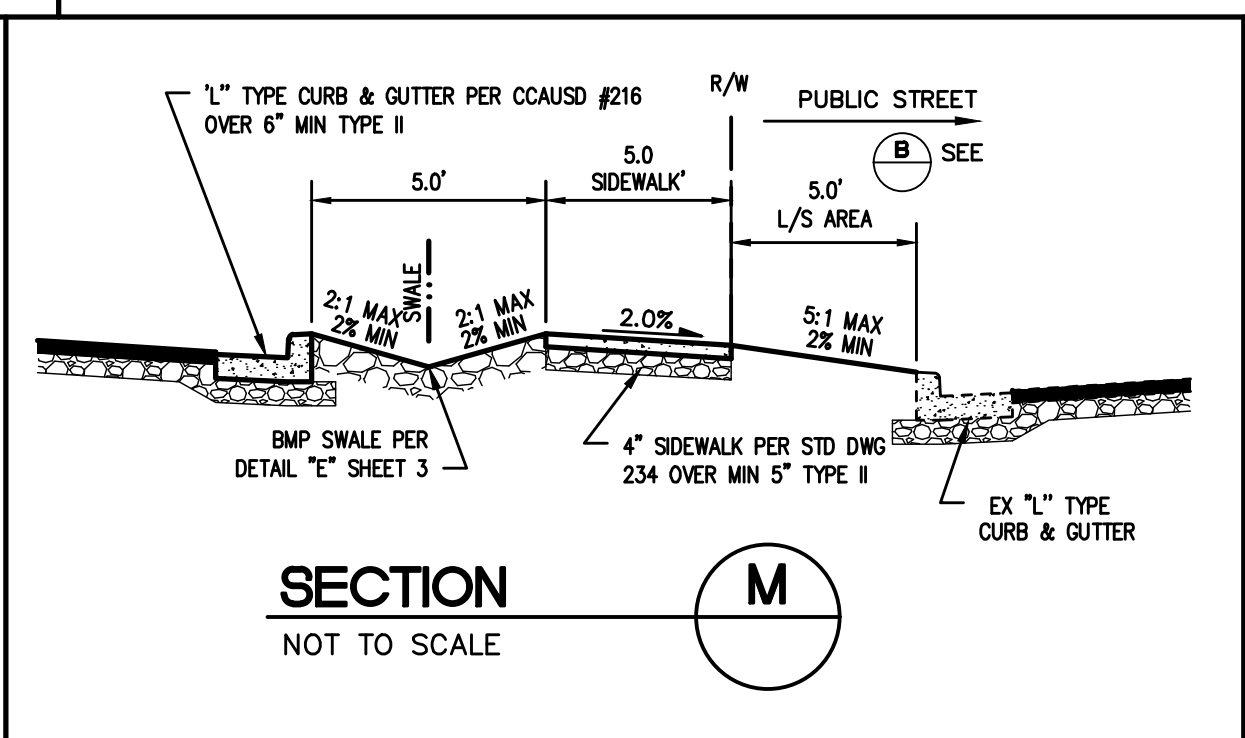
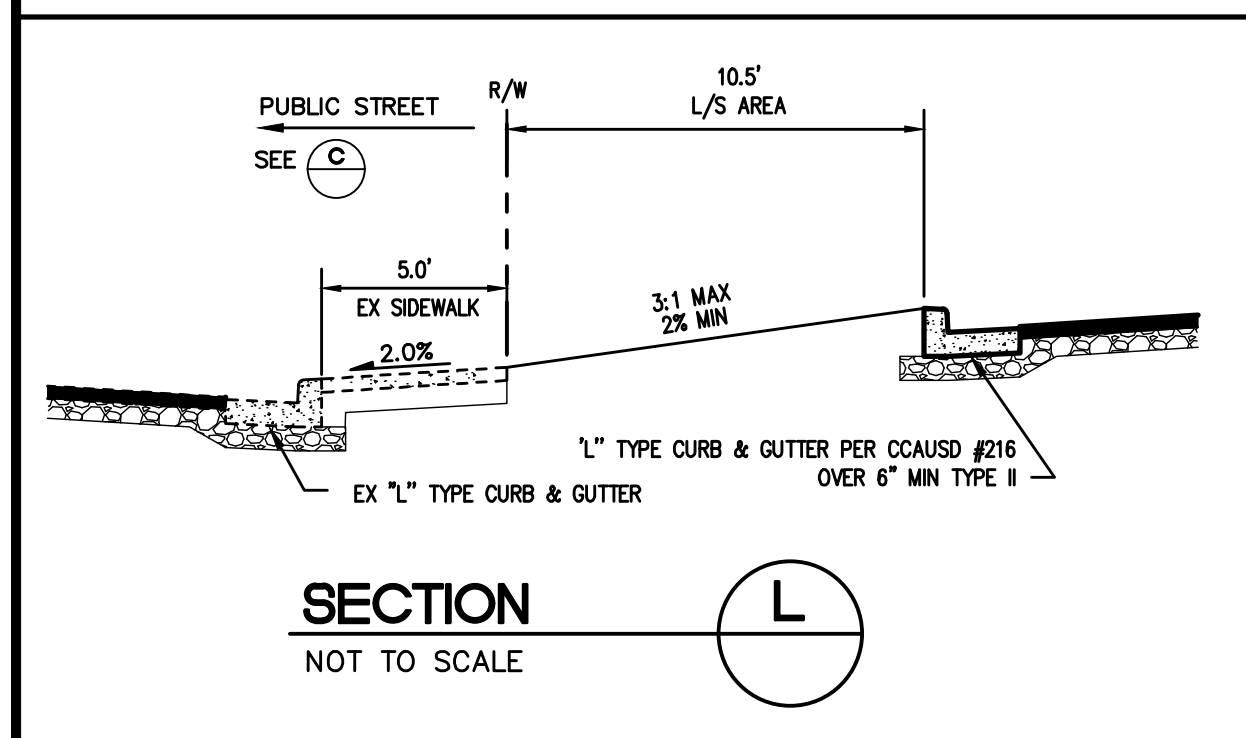
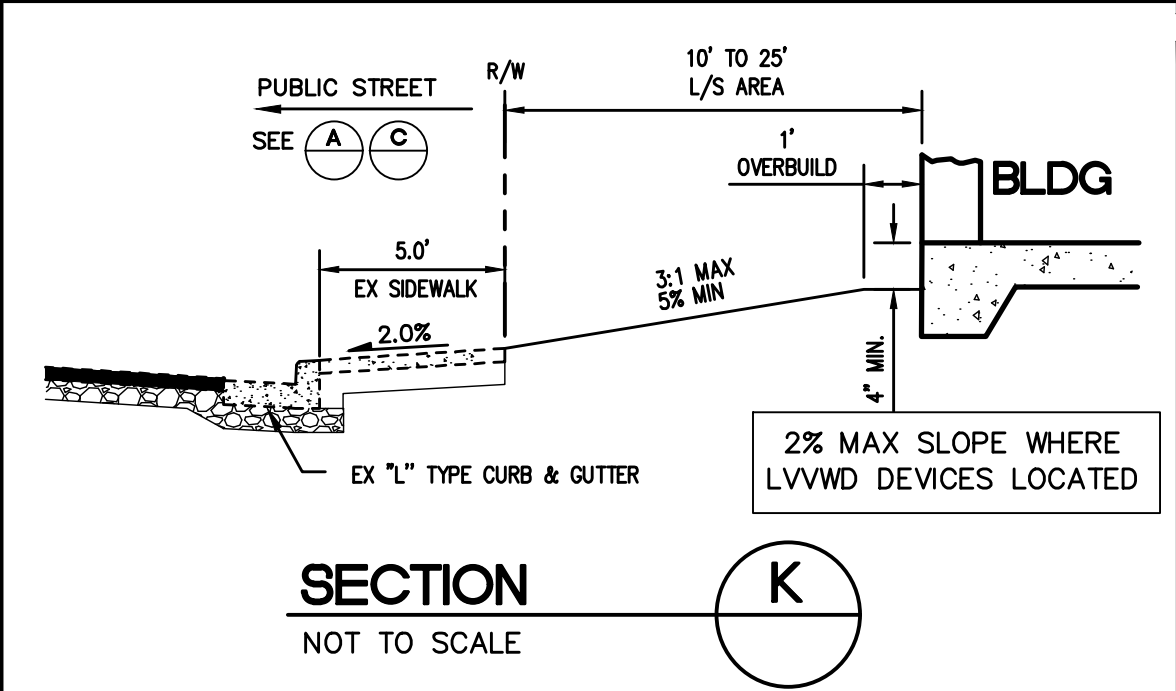
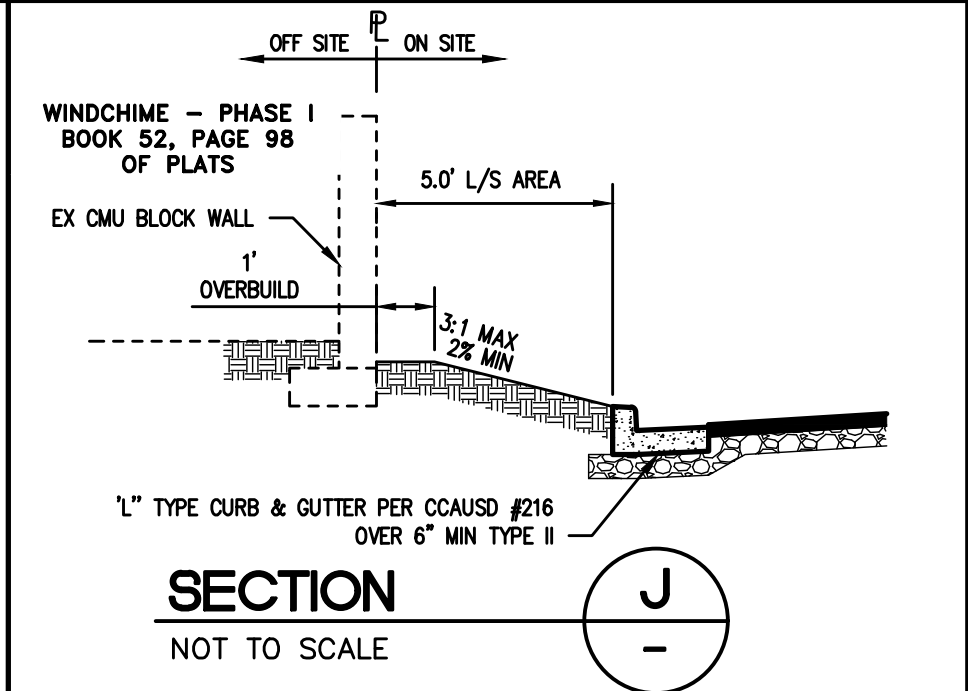
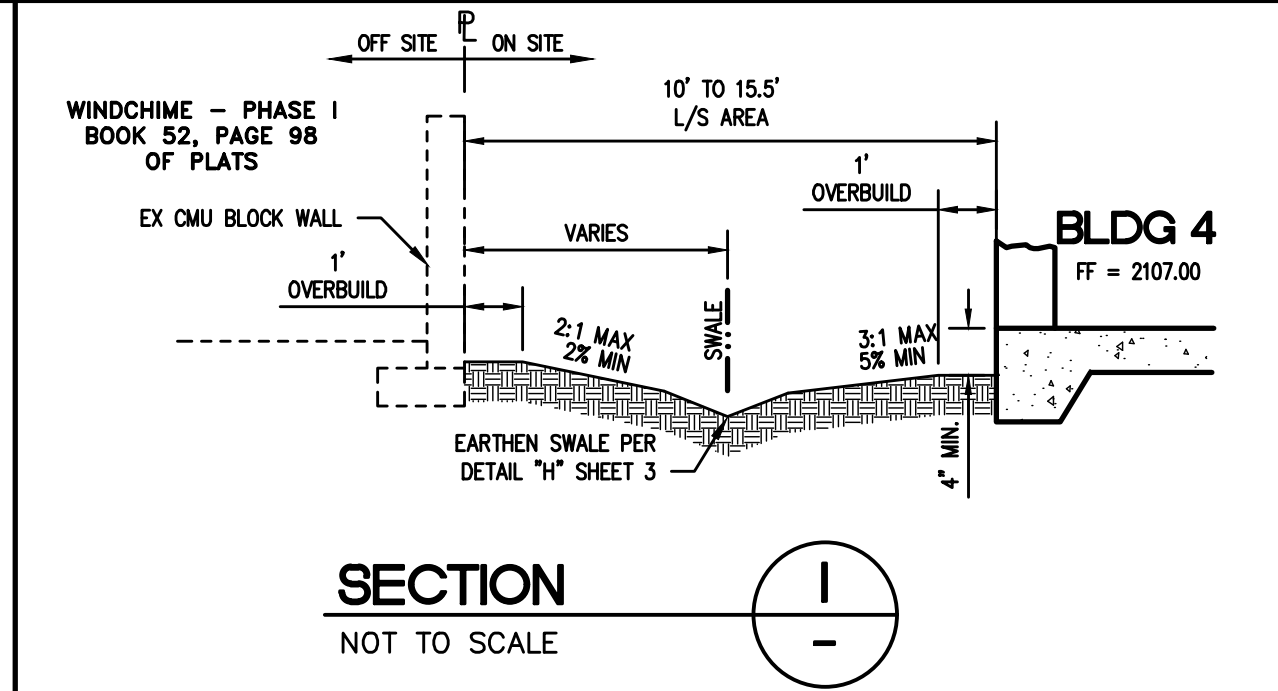
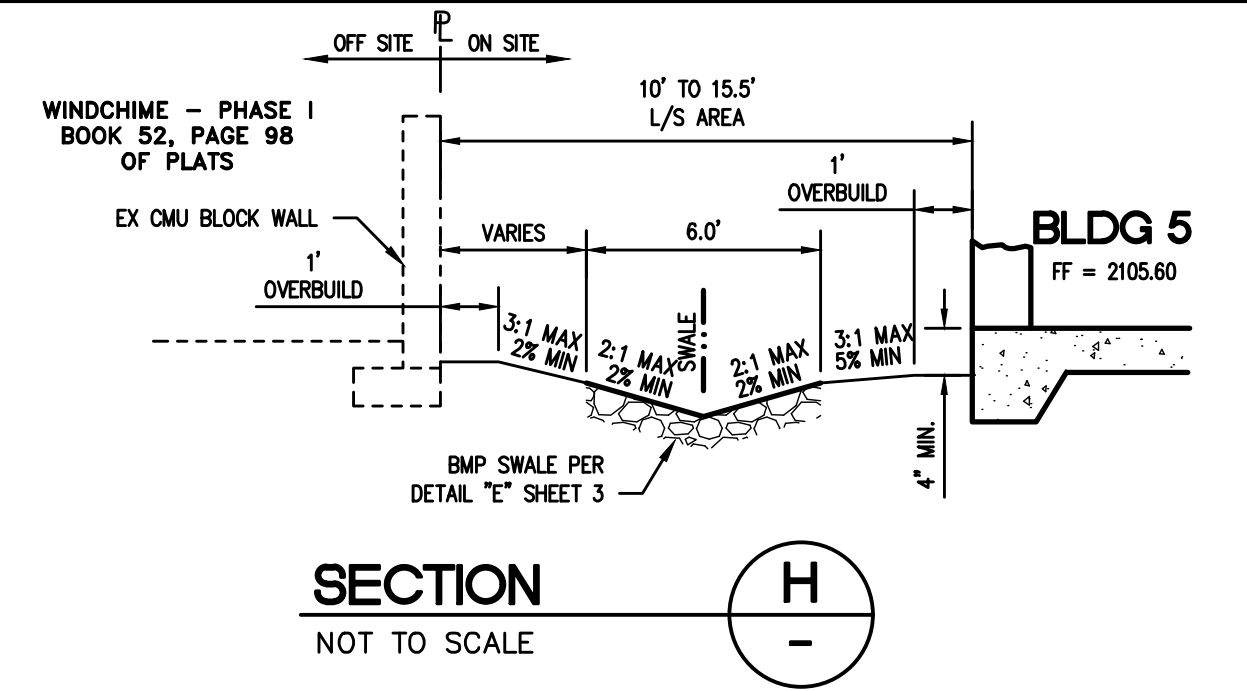
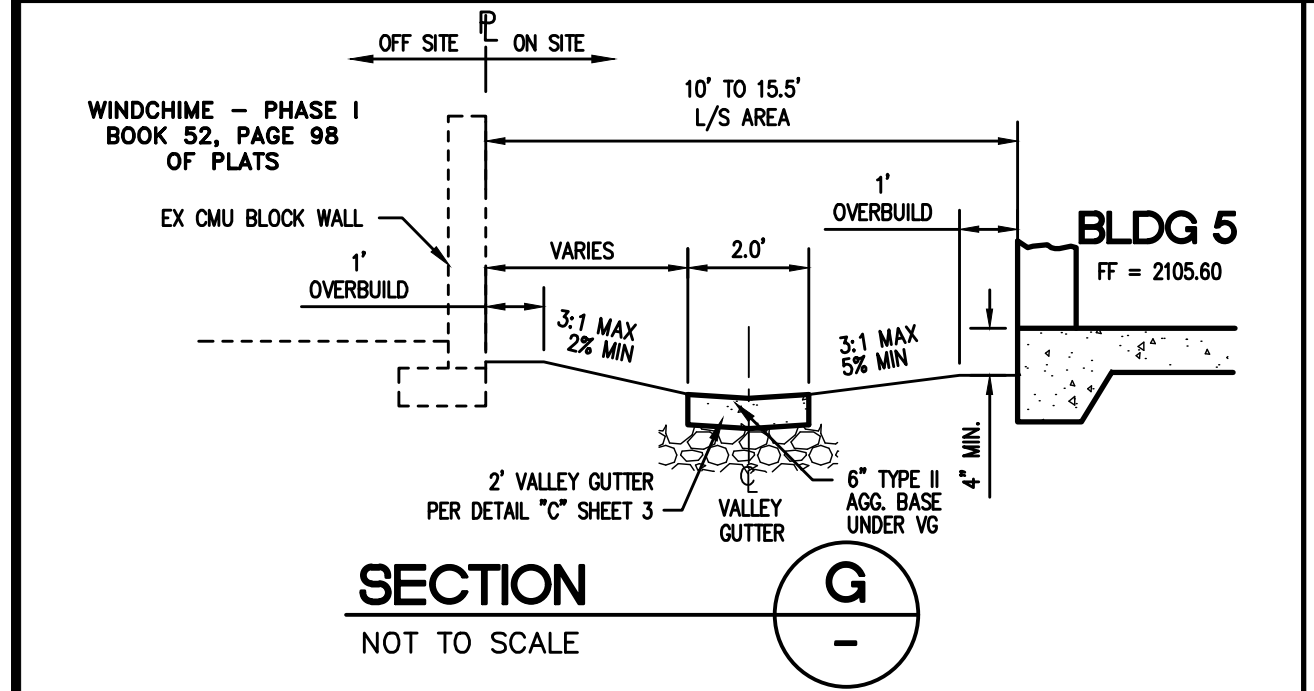


PAVEMENT NOTE:
THE GRADING PLANS AND FOUNDATION DESIGN HAVE BEEN REVIEWED AND ARE CONSISTENT WITH THE SPECIFICATIONS IN THE SOILS REPORT.

GEOTECHNICAL NOTE: ALL AGGREGATE BASES SHALL BE COMPACTED PER GEOTECHNICAL REPORT PW23-14418. PRELIMINARY PAVEMENT SECTIONS SHALL BE VERIFIED WITH FINAL PAVEMENT SECTION RECOMMENDATION REPORT PRIOR TO CONSTRUCTION. IF FINAL PAVEMENT SECTIONS ARE DIFFERENT, A REVISION TO THE IMPROVEMENT PLANS WILL BE REQUIRED.




REV	REVISION DESCRIPTION	SHEETS	APP BY	APP DATE

SECTION SHEET

GOLDEN APARTMENT

CITY OF LAS VEGAS, NEVADA



Impulse
Civil Engineering & Planning

W.O. # :
BY : REH
DATE : 12/09/23
SCALE : NOT TO SCALE

SHEET 4 OF 8

CLV# DWG#L23-

CAUTION TO CONTRACTOR !

EXISTING UTILITY LOCATIONS SHOWN HEREON ARE APPROXIMATE ONLY. IT SHALL BE THE CONTRACTOR'S RESPONSIBILITY TO DETERMINE THE EXACT VERTICAL AND HORIZONTAL LOCATION OF ALL EXISTING UNDERGROUND UTILITIES PRIOR TO COMMENCING CONSTRUCTION. NO REPRESENTATION IS MADE THAT ALL EXISTING UTILITIES ARE SHOWN HEREON. THE ENGINEER ASSUMES NO RESPONSIBILITY FOR UTILITIES NOT SHOWN OR UTILITIES NOT SHOWN IN THEIR PROPER LOCATION.

AVOID HITTING OVERHEAD POWER LINES. IT'S COSTLY.

CALL BEFORE YOU DO OVERHEAD

1-702-227-2929

NEVADA POWER ENVIRONMENT & SAFETY SERVICES DEPARTMENT

Call Before You Dig

AVOID CUTTING UNDERGROUND UTILITY LINES. IT'S COSTLY.

CALL 811

OR 1-800-642-2444

File: P:\Clients\Golden Apartments\Map P\DWG\05-04_SCD20WGoldenAppt.dwg Sheet: 04_SCD20W Date: 31-Jan-24 10:42:50am