

1
2
3
4
5
6
7
8
9
10
11
12
13
14
15
16
17
18
19
20
21
22
23
24
25

BILL NO. 2023-32

ORDINANCE NO. 6857

AN ORDINANCE TO EXTEND THE BOUNDARIES OF THE CITY, TO PARTICULARLY DESCRIBE THE LAND TO BE ANNEXED, TO MAKE ITS INHABITANTS SUBJECT TO THE LAWS, OBLIGATIONS AND BENEFITS OF THE CITY, AND TO PROVIDE FOR OTHER RELATED MATTERS. (23-0400-ANX1)

Sponsored by: Councilwoman Francis Allen-Palenske

Summary: Annexes property described as the southwest corner of Bath Drive and Egan Crest Drive.

THE CITY COUNCIL OF THE CITY OF LAS VEGAS DOES HEREBY ORDAIN

AS FOLLOWS:

SECTION 1: The corporate limits of the City of Las Vegas, Nevada, are hereby extended to annex, include, and make a part of the City of Las Vegas, Nevada, the following described real property:

BEING PORTIONS OF THE NORTHWEST QUARTER (NW 1/4) OF THE SOUTHEAST QUARTER (SE 1/4) OF SECTION 24, TOWNSHIP 19 SOUTH, RANGE 59 EAST, M.D.M., CLARK COUNTY, NEVADA, MORE PARTICULARLY DESCRIBED AS FOLLOWS:

LOT 1 AS SHOWN ON THAT PARCEL MAP ON FILE IN THE OFFICE OF THE COUNTY RECORDER IN FILE 84 OF PARCEL MAPS, AT PAGE 84 IN OFFICIAL RECORDS, CLARK COUNTY, NEVADA. **TOGETHER WITH THE ADJACENT HALF-STREETS OF EGAN CREST DRIVE AND BATH DRIVE. EXCEPTING THEREFROM THAT PORTION DEDICATED FOR THE LAS VEGAS BELTWAY PER**

1 DOCUMENT RECORDED MARCH 23, 2004 IN THE OFFICE OF THE
2 COUNTY RECORDER AS INSTRUMENT NO. 20040323-02092 IN
OFFICIAL RECORDS.

3 **TOGETHER WITH** LOT 2 AS SHOWN ON THAT PARCEL MAP ON
4 FILE IN THE OFFICE OF THE COUNTY RECORDER IN FILE 84 OF
5 PARCEL MAPS, AT PAGE 84 IN OFFICIAL RECORDS, CLARK
6 COUNTY, NEVADA. **EXCEPTING THEREFROM** THAT PORTION
DEDICATED FOR THE CLARK COUNTY 215 PER DOCUMENT
RECORDED NOVEMBER 14, 2013 IN THE OFFICE OF THE COUNTY
RECORDER AS INSTRUMENT NO. 201311140000527 IN OFFICIAL
RECORDS.

7
8 **TOGETHER WITH** THE WEST HALF (W 1/2) OF THE EAST HALF (E
9 1/2) OF THE SOUTHEAST QUARTER (SE 1/4) OF THE NORTHWEST
10 QUARTER (NW 1/4) OF THE SOUTHEAST QUARTER (SE 1/4) OF SAID
11 SECTION 24. **EXCEPTING THEREFROM** THAT PORTION OF SAID
WEST HALF (W 1/2) LYING SOUTH OF THE NORTHERLY RIGHT-OF-
WAY LINE OF THE LAS VEGAS BELTWAY PER DOCUMENT
RECORDED MARCH 23, 2004 IN THE OFFICE OF THE COUNTY
RECORDER AS INSTRUMENT NO. 20040323-02092 IN OFFICIAL
RECORDS.

12
13 SECTION 2: The City Council hereby determines that the described territory
14 meets the requirements provided by law for annexation to the City for the following reasons:

15 A. The area to be annexed was contiguous to the City's boundaries at the time
16 the annexation proceedings were instituted;

17 B. More than one-eighth (1/8) of the aggregate external boundaries of the area
18 are contiguous to the City;

19 C. The territory proposed to be annexed is not included within the boundaries
20 of another incorporated city or within the boundaries of any unincorporated town as those boundaries
21 existed as of July 1, 1983;

22 D. The City is eligible to annex the described territory because the present or
23 previous landowners have signed a petition constituting one hundred percent (100%) of the owners
24 of record of individual lots or parcels of land within the annexation area.

25 SECTION 3: The City will provide police protection through the Las Vegas

1 Metropolitan Police Department, fire protection, street maintenance, and library services
2 immediately upon annexation. Garbage collection by the company franchised by the City will also
3 be provided immediately. The City sanitary sewer system will serve the proposed annexation area.
4 Any connection to or extension of this sewer line to serve the annexation area shall be at the expense
5 of the landowners. Other services, such as participation in the City's recreational programs, special
6 education classes and programs, public works planning, building inspections, and other City services
7 will also be available immediately. Utilities such as gas, electricity, telephone, and water are
8 provided by private utility companies and other services to the area will not be affected by
9 annexation. Street paving, curbs and gutters, sidewalks and street lights which are not in place at the
10 time of annexation will be installed in the presently developed areas upon the request of the property
11 owners and at their expense by means of special assessment districts. Such improvements will be
12 extended into the undeveloped areas as development takes place and the need therefor arises, and
13 will be located according to the needs of the area at that time. Such installations will also be made
14 at the expense of the property owners, either by means of special assessment districts or as
15 prerequisites to the approval of subdivision plats, building permits or other land use or development
16 applications.

17 SECTION 4: The annexation of the described territory shall become effective on
18 the 25th day of January, 2024, and on that date the City will have the funds appropriated in sufficient
19 amount to finance the extension into the described territory of police protection, fire protection, street
20 maintenance, street sweeping, and street lighting maintenance.

21 SECTION 5: The described territory, together with the inhabitants and property
22 thereof, shall, from and after the 25th day of January, 2024, be subject to all debts, laws, ordinances
23 and regulations in force in the City and shall be entitled to the same privileges and benefits as other
24 parts of the City, and shall be subject to municipal taxes levied by the City.

25 SECTION 6: The City Engineer is hereby instructed to cause to be prepared an

1 accurate map or plat of the described territory and to record the map or plat, together with a certified
2 copy of this ordinance, in the office of the County Recorder of Clark County, Nevada, which
3 recording shall be done prior to the 25th day of January, 2024.

4 SECTION 7: The described territory, which previously has been zoned R-E and
5 R-U (County of Clark classifications), is hereby classified as R-E (City of Las Vegas classification),
6 which is deemed to be the City equivalent of the County classifications.

7 SECTION 8: If any section, subsection, subdivision, paragraph, sentence, clause
8 or phrase in this ordinance or any part thereof is for any reason held to be unconstitutional or invalid
9 or ineffective by any court of competent jurisdiction, such decision shall not affect the validity or
10 effectiveness of the remaining portions of this ordinance or any part thereof. The City Council of
11 the City of Las Vegas hereby declares that it would have passed each section, subsection, subdivision,
12 paragraph, sentence, clause or phrase thereof irrespective of the fact that any one or more sections,
13 subsections, subdivisions, paragraphs, sentences, clauses or phrases be declared unconstitutional,
14 invalid or ineffective.

15 ...
16 ...
17 ...
18 ...
19 ...
20 ...
21 ...
22 ...
23 ...
24 ...
25 ...

1
2
3
4
5
6
7
8
9
10
11
12
13
14
15
16
17
18
19
20
21
22
23
24
25
26

The above and foregoing ordinance was first proposed and read by title to the City Council on the 20th day of December, 2023, and referred to a committee for recommendation; hereafter the committee reported favorably on said ordinance on the 17th day of January, 2024, which as a regular meeting of said Council; that at said regular meeting, the proposed ordinance was read by title to the City Council and adopted by the following vote:

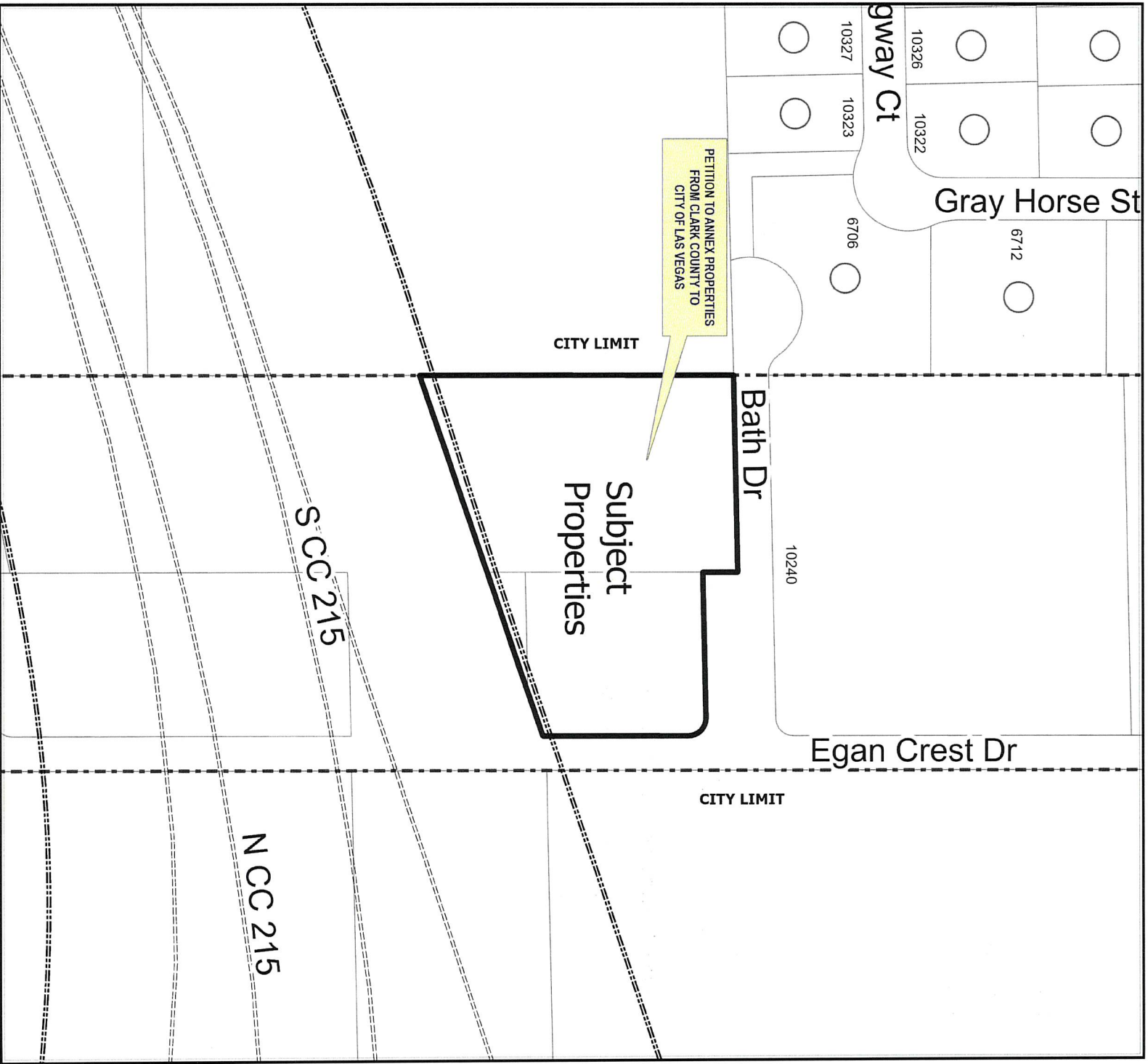
VOTING "AYE": Mayor Goodman and Councilmembers, Knudsen, Crear, Seaman, Diaz, Allen-Palenske and Brune
VOTING "NAY": None
EXCUSED: None
ABSTAINED: None

APPROVED:

CAROLYN G. GOODMAN, Mayor

ATTEST:

LUANN D. HOLMES, MMC City Clerk



CASE: 23-0400-ANX1



RECEIVED
2024 JAN 16 PM 12:28
OFFICE OF THE CITY CLERK

AFFIDAVIT OF PUBLICATION

STATE OF NEVADA)
COUNTY OF CLARK) SS:

LV CITY CLERK
ATTN: ARLENE
495 S MAIN ST
LAS VEGAS NV 89101

Account # 104115
Order ID 306842

Leslie McCormick, being 1st duty sworn, deposes and says: That she is the Legal Clerk for the Las Vegas Review-Journal/Las Vegas Sun, daily newspaper regularly issued, published and circulated in the Clark County, Las Vegas, Nevada and that the advertisement, a true copy attached for, was continuously published in said Las Vegas Review-Journal/Las Vegas Sun, in 1 edition(s) of said newspaper issued from 01/04/2024 to 01/04/2024, on the following day(s):

01/04/2024

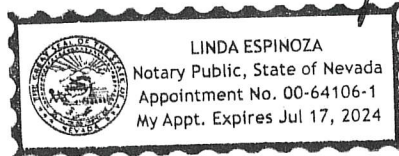
Leslie McCormick

LEGAL ADVERTISEMENT REPRESENTATIVE

Subscribed and sworn to before me on this January 4, 2024

Notary

Linda Espinoza



BILL NO. 2023-32

AN ORDINANCE TO EXTEND THE BOUNDARIES OF THE CITY, TO PARTICULARLY DESCRIBE THE LAND TO BE ANNEXED, TO MAKE ITS INHABITANTS SUBJECT TO THE LAWS, OBLIGATIONS AND BENEFITS OF THE CITY, AND TO PROVIDE FOR OTHER RELATED MATTERS. (23-0400-ANX1)

Sponsored by: Councilwoman Francis Allen-Palenske


Summary: Annexes property described as the southwest corner of Bath Drive and Egan Crest Drive.

At the City Council meeting of December 20, 2023

BILL NO. 2023-32 WAS READ BY TITLE AND REFERRED TO A RECOMMENDING COMMITTEE

COPIES OF THE COMPLETE ORDINANCE ARE AVAILABLE FOR PUBLIC INFORMATION IN THE OFFICE OF THE CITY CLERK, 2ND FLOOR, 495 SOUTH MAIN STREET, LAS VEGAS, NEVADA

PUB: Jan. 4, 2024
LV Review-Journal



RECEIVED

2024 JAN 25 AM 11:33

OFFICE OF THE CITY CLERK

AFFIDAVIT OF PUBLICATION

STATE OF NEVADA)
COUNTY OF CLARK) SS:

LV CITY CLERK
ATTN: ARLENE
495 S MAIN ST
LAS VEGAS NV 89101

Account # 104115
Order ID 307677

Leslie McCormick, being 1st duty sworn, deposes and says: That she is the Legal Clerk for the Las Vegas Review-Journal/Las Vegas Sun, daily newspaper regularly issued, published and circulated in the Clark County, Las Vegas, Nevada and that the advertisement, a true copy attached for, was continuously published in said Las Vegas Review-Journal/Las Vegas Sun, in 1 edition(s) of said newspaper issued from 01/20/2024 to 01/20/2024, on the following day(s):

01/20/2024


Leslie McCormick

LEGAL ADVERTISEMENT REPRESENTATIVE

Subscribed and sworn to before me on this January 20, 2024

Notary

Linda Espinoza



**BILL NO. 2023-32
ORDINANCE NO. 6857**

AN ORDINANCE TO EXTEND THE BOUNDARIES OF THE CITY, TO PARTICULARLY DESCRIBE THE LAND TO BE ANNEXED, TO MAKE ITS INHABITANTS SUBJECT TO THE LAWS, OBLIGATIONS AND BENEFITS OF THE CITY, AND TO PROVIDE FOR OTHER RELATED MATTERS. (23-0400-ANX1)

Sponsored by:
Councilwoman Francis Allen-Palenske

Summary: Annexes property described as the southwest corner of Bath Drive and Egan Crest Drive.

The above and foregoing ordinance was first proposed and read by title to the City Council on the 20th day of December, 2023, and referred to a committee for recommendation; thereafter the committee reported favorably on said ordinance on the 17th day of January, 2024, which was a regular meeting of said City Council; and that at said regular meeting the proposed ordinance was read by title to the City Council as first introduced and adopted by the following vote:

VOTING "AYE": Mayor Goodman and Councilmembers Knudsen, Crear, Seaman, Diaz, Allen-Palenske and Brune
VOTING "NAY": NONE
EXCUSED: NONE

COPIES OF THE COMPLETE ORDINANCE ARE AVAILABLE FOR PUBLIC INFORMATION IN THE OFFICE OF THE CITY CLERK, 2ND FLOOR, 495 SOUTH MAIN STREET, LAS VEGAS, NEVADA

PUB: Jan. 20, 2024
LV Review-Journal

