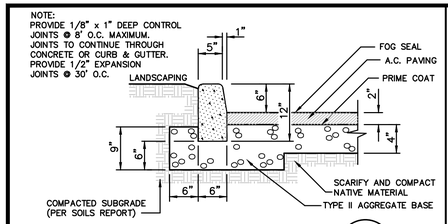

ON-SITE "A" CURB DETAIL (A)

NOT TO SCALE

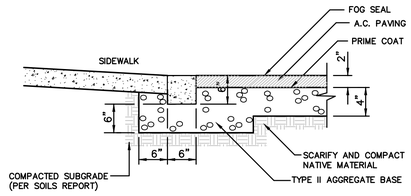

"A" CURB W/ ZERO LIP DETAIL (B)

NOT TO SCALE

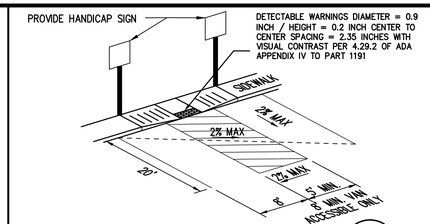

ADA LOADING ZONE (C)

NOT TO SCALE

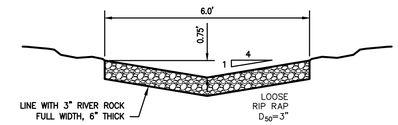

BMP SWALE (D)

NOT TO SCALE

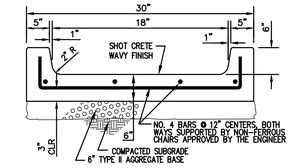

"U" CHANNEL DETAIL (E)

NOT TO SCALE

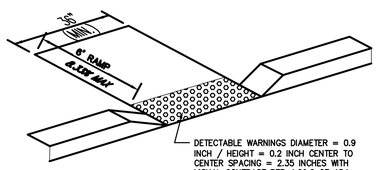

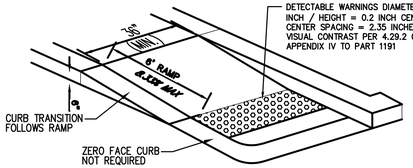

ADA RAMP (F)

NOT TO SCALE

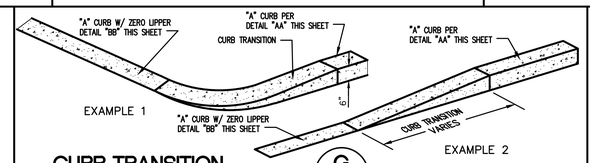

CURB TRANSITION (G)

NOT TO SCALE

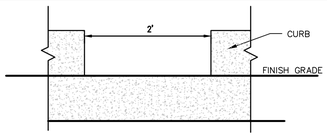

CURB CUT (H)

NOT TO SCALE

CAUTION TO SUBCONTRACTOR !

EXISTING UTILITY LOCATIONS SHOWN HEREON ARE APPROXIMATE ONLY. IT SHALL BE THE SUBCONTRACTOR'S RESPONSIBILITY TO DETERMINE THE EXACT VERTICAL AND HORIZONTAL LOCATION OF ALL EXISTING UNDERGROUND UTILITIES PRIOR TO COMMENCING CONSTRUCTION. NO REPRESENTATION IS MADE THAT ALL EXISTING UTILITIES ARE SHOWN HEREON. THE ENGINEER ASSUMES NO RESPONSIBILITY FOR UTILITIES NOT SHOWN OR UTILITIES NOT SHOWN IN THEIR PROPER LOCATION.

AVOID HITTING OVERHEAD POWER LINES. IT'S COSTLY.

1-702-227-2929
NEVADA POWER ENVIRONMENT & SAFETY SERVICES DEPARTMENT

Call Before You Dig
AVOID CUTTING UNDERGROUND UTILITY LINES. IT'S COSTLY.
CALL 811 OR 1-800-642-2444

CLV#
DWG#L23-

REV	REVISION DESCRIPTION	APP BY	APP DATE

SHEETS

TITLE: DETAIL SHEET

PROJECT: CHARLESTON - MOHAWK
CITY OF LAS VEGAS, NEVADA

PROFESSIONAL ENGINEER - STATE OF NEVADA
PETER J. LAAS
EXP: 12-31-23
CIVIL
No. 14444
9/19/23

Impulse
Civil Engineering & Planning
$I = \int F \cdot dt$
CIVIL ENGINEERS - PLANNERS
7455 WEST AZURE DRIVE, SUITE 226
LAS VEGAS, NEVADA 89130
PHONE: (702) 835-0700
FAX (702) 478-8535

W.O. # : HB-2312
BY: REH
DATE : 09/11/23
SCALE : NOT TO SCALE

SHEET 4 OF 8 SHEETS

File: P:\Clients\Homefield\Charleston-Mohawk\MP PLAN\C3-04 DETAIL CHARLMOHAWK.dwg Sheet: 04 DETAILS Date: 19-Sep-23 11:32:10am