

















**KEY**

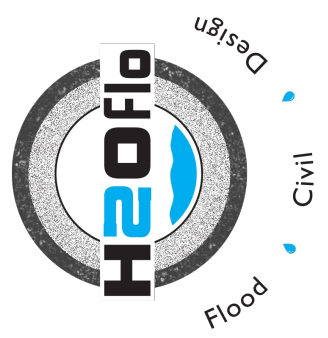
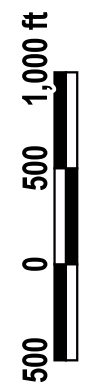
-  Project Site
-  2018 MPU Sub-Basins - Central Watershed
-  2018 MPU Concentration Point - Central Watershed

**2018 MPU Planned Land Use Index**

-  (1) Undeveloped Land, Open desert
-  (2) Parks, Golf Courses
-  (3) Rural, 0.5-1 units per acre (uses 1 unit/acre)
-  (4) Low-Density Residential, 1-2 units per acre (uses 2 units/acre)
-  (5) Medium-Density Residential, 2-4 units per acre (uses 3 units/acre)
-  (6) High-Density Residential, 4-8 units per acre (uses 6 units/acre)
-  (7) Public Facility and Residential, 8-12 units/acre
-  (8) Very High-Density Residential, 12 units/acre or more
-  (9) Commercial, Retail, Casino, High Rise Condominiums
-  (10) Light Industrial
-  (11) Heavy Industrial
-  (12) Schools
-  (13) Lakes

**CCRFCD WATERSHED EXHIBIT**

**VILLAGE 27 PARCEL M - MASS GRADING**



H2OFlo Engineering, LLC  
 3752 Tranquility Ridge Ct  
 Las Vegas, NV 89147