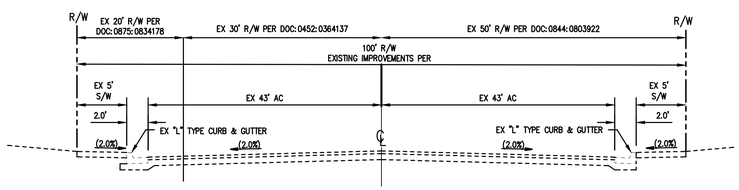

RAINBOW BLVD (100' PUBLIC) STREET SECTION — A

NOT TO SCALE

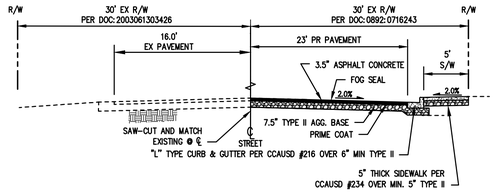

HAMMER LANE (60' PUBLIC) STREET SECTION — B *

NOT TO SCALE

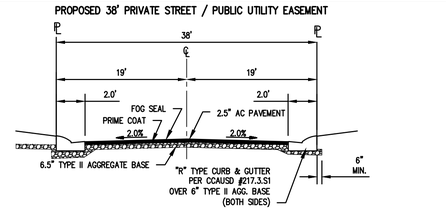

PRIVATE STREET SECTION — C *

NOT TO SCALE

SEE PAVEMENT NOTE, THIS SHEET.

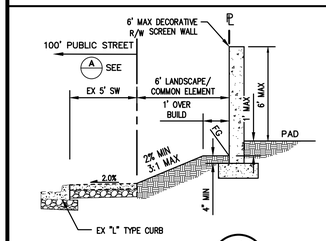

SECTION — D

NOT TO SCALE

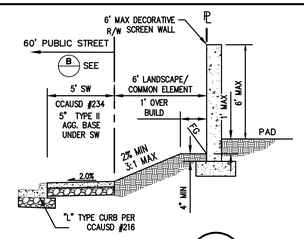

SECTION — E

NOT TO SCALE

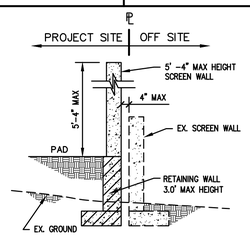

SECTION — F

NOT TO SCALE

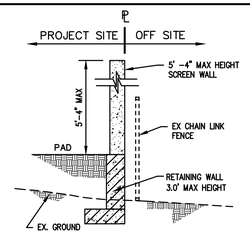

SECTION — G

NOT TO SCALE

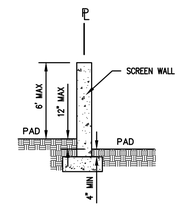

SECTION — H

NOT TO SCALE

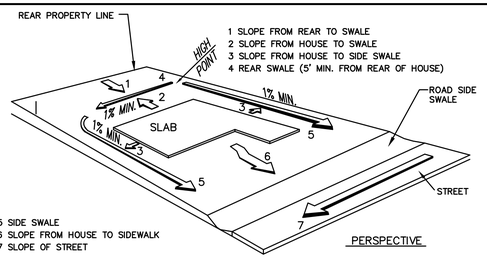

F.H.A. TYPE "A" DRAINAGE — 1

NOT TO SCALE

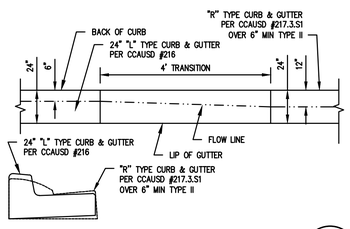

4' CURB TRANSITION DETAIL — 2

NOT TO SCALE

CAUTION TO SUBCONTRACTOR !

EXISTING UTILITY LOCATIONS SHOWN HEREON ARE APPROXIMATE ONLY. IT SHALL BE THE SUBCONTRACTOR'S RESPONSIBILITY TO DETERMINE THE EXACT VERTICAL AND HORIZONTAL LOCATION OF ALL EXISTING UNDERGROUND UTILITIES PRIOR TO COMMENCING CONSTRUCTION. NO REPRESENTATION IS MADE THAT ALL EXISTING UTILITIES ARE SHOWN HEREON. THE ENGINEER ASSUMES NO RESPONSIBILITY FOR UTILITIES NOT SHOWN OR UTILITIES NOT SHOWN IN THEIR PROPER LOCATION.

Call Before You Dig
AVOID CUTTING UNDERGROUND UTILITY LINES. IT'S COSTLY.
CALL 811 OR 1-800-642-2444

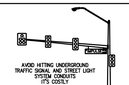

Call before you UnderGround
1-702-432-5300
FREEWAY AND ARTERIAL SYSTEM OF TRANSPORTATION

CLV#
DWG#L22-XXXXX

REV	REVISION DESCRIPTION	SHEETS	APP BY	APP DATE

TITLE: SECTION & DETAIL SHEET

PROJECT: RAINBOW - HAMMER
CITY OF LAS VEGAS, NEVADA

PROFESSIONAL ENGINEER - STATE OF NEVADA
PETER J. LAAS
EXP: 12-31-23
CIVIL
No. 14444
9/26/22

Impulse
Civil Engineering & Planning
CIVIL ENGINEERS · PLANNERS
7465 WEST LAKE BLVD., SUITE 226
LAS VEGAS, NEVADA 89070
PHONE:(702) 815-0720
FAX:(702) 478-8535

W.O. # :	SBH-2237
BY :	REH
DATE :	08/13/22
SCALE :	1"=30'

SHEET 3 OF 8 SHEETS

File: P:\Clients\Story Book Homes\Rainbow-Hammer\MAP PLAN\03 SECTION SHEET.dwg Sheet: 03 SECTIONS Date: 26-Sep-22 8:44:41am