

16'-0"

11'-10"

● PAINT _____

● COPING - STEEL STRUCTURE W/
RAISED STUCCO FINISH
PAINT _____

● PAINT _____

SHT/MTL CABINET PAINTED _____
SEASBREEZE - 19" (D.A.H.)
VILLAGE - 13 1/2" PAN CHANNEL LTRS
RETURNS PAINT _____
W/ WHITE TRIM CAP
FACES - WHITE PLEX #015-25G
ILLUMINATED W/ WHITE NEON

● COPING - STEEL STRUCTURE W/
RAISED STUCCO FINISH
PAINT _____

● CABINET TO BE STEEL STRUCTURE
PAINT 4" RETAINERS
PAINT
WHITE FLEXIBLE FACE
DIVIDER STRIPES - 2" TAN VINYL
#220-39
ILLUMINATED W/FLUORESCENT
LAMPS

● POLE COVERS - STEEL STRUCTURE
BROWN BOARD BASE W/STUCCO
FINISH PAINT _____

● COPING - STEEL STRUCTURE
W/ RAISED STUCCO FINISH
PAINT _____

● 12" FCO METAL
ADDRESS #15
PAINT _____

● REVEAL - RAISED STUCCO
FINISH PAINT _____

● TILE BY OTHERS

● CONCRETE BASE



4'-6"

4"

28'-0"

17'-9"

1'-5"

TENANT 1'-1" X 11'-2"

0000

MFG & INSTALL (1) ONE D/F INTERNALLY ILLUMINATED PYLON SCALE: 3/8" = 1'-0"

REVISED
MSP-0006-02
9-12-(12) PC



FIRM NAME:	SEABREEZE VILLAGE	DATE:	11/02/02	DRAWING NUMBER:	02-1352
ADDRESS:	VEGA C DR. 2 BUFFALO	REV.:	01/03/03		
	1300 W. 13TH AVE.	1		Customer	
SALESMAN:	DIAMOND KIDDOU	2		Approval	
	11400 W. 13TH AVE.	3		Approved	
DRAWN BY:	11400 W. 13TH AVE.	4		Workorder	

40.5 SQ. FT.

ARTWORK

JOB DESCRIPTION

143323-009

164 in
Heart & Vascular
EJAZ KAMBOJ, M.D.
164 in

CHANNEL LETTER SIGN

CUSTOMER INFO

DATE: JULY 8, 2009
CLIENT: DR. KAMBOJ
ADDRESS: 1770 N. BUFFALO DR. SUITE 103
CONTACT: DR. KAMBOJ
SALESPERSON: TAYLOR LAMB
DESIGNER: KEVIN K.

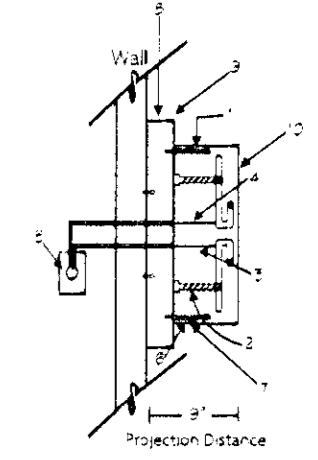
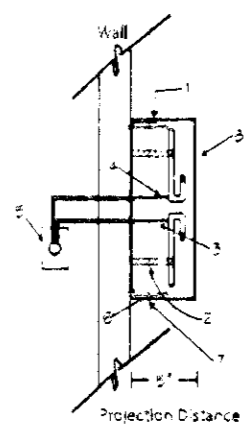
METHOD OF ATTACHMENT

NEON CHANNEL LETTERS

1. 5" Deep Letters Return
2. Standard Neon Glass Supports
3. 30ma/15mm 6500 White Neon
4. U.L. Approved Double Lock Protection
5. Remote Transformer
6. #10 X 5" Long Rust Proof Fasteners
7. Self Tapping galvanized fastener
8. Acrylic Face

NEON CHANNEL LETTERS WITH STEEL RACEWAY

1. 5" Deep Letters Return
2. Standard Neon Glass Supports
3. 30ma/15mm 6500 White Neon
4. U.L. Approved Double Lock Protection
5. Remote Transformer
6. #10 X 5" Long Rust Proof Fasteners
7. Self Tapping Galvanized Fastener
8. Steel Raceway
9. Aluminum Backplate
10. Acrylic Face

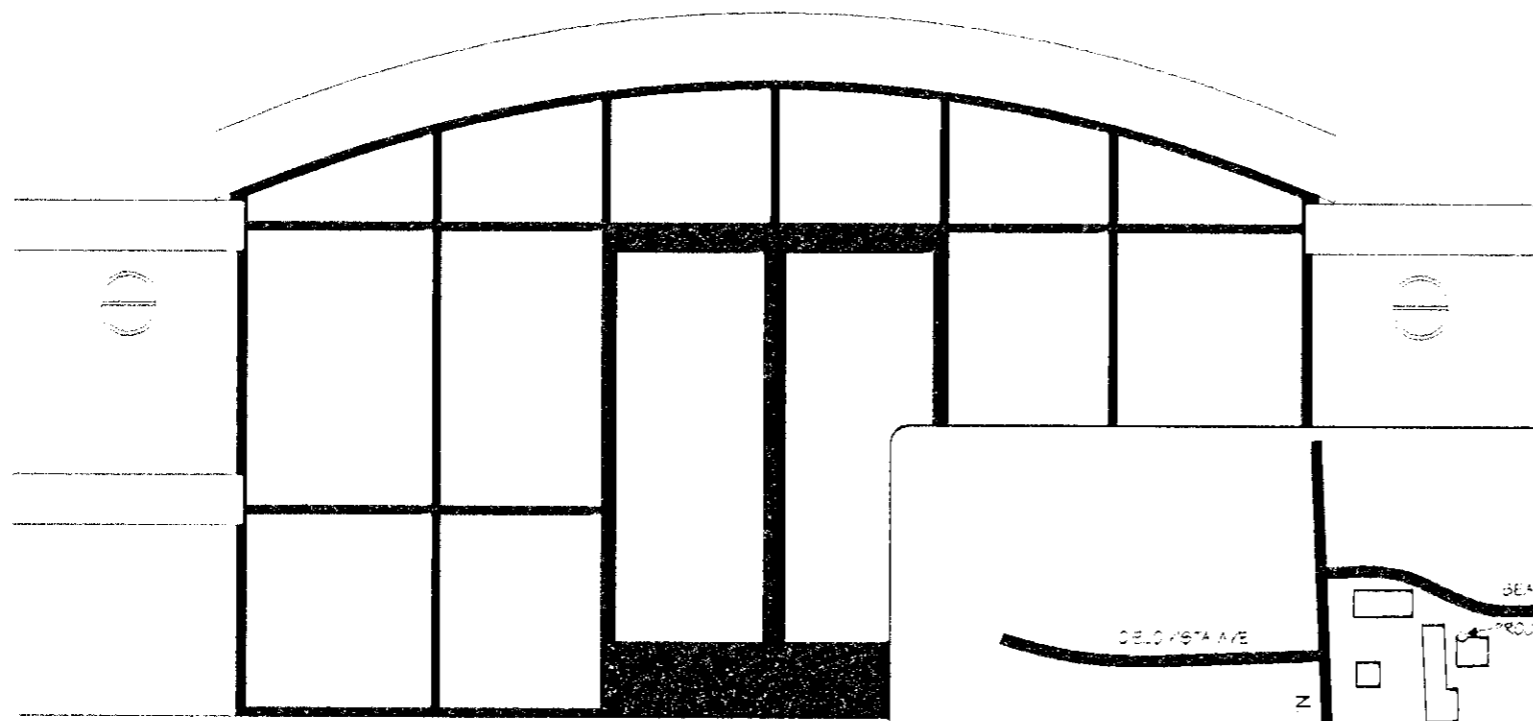


GENERAL NOTES FOR ELECTRICAL SIGNS

- 1.) ALL ELECTRICAL SIGNS SHALL BE INSTALLED IN ACCORDANCE WITH THE REQUIREMENTS OF ARTICLE 600 OF THE NEC & LOCAL CODES, INCLUDES PROPER GROUNDING AND BONDING.
- 2.) ALL ELECTRICAL SIGNS WILL BE UL LISTED, UL2181 COMPLIANT AND CARRY UL LABELS.
- 3.) ALL ELECTRICAL SIGNS ARE TO BE INSTALLED IN COMPLIANCE WITH UL48, NEC AND LOCAL CODES.
- 4.) I _____ CERTIFY THIS IS A TRUE AND ACCURATE REPRESENTATION OF SIGN MANUFACTURE METHOD AND THE SIGN WILL BE MANUFACTURED AND INSTALLED AS DRAWN.

Patrick's Signs authorized signature

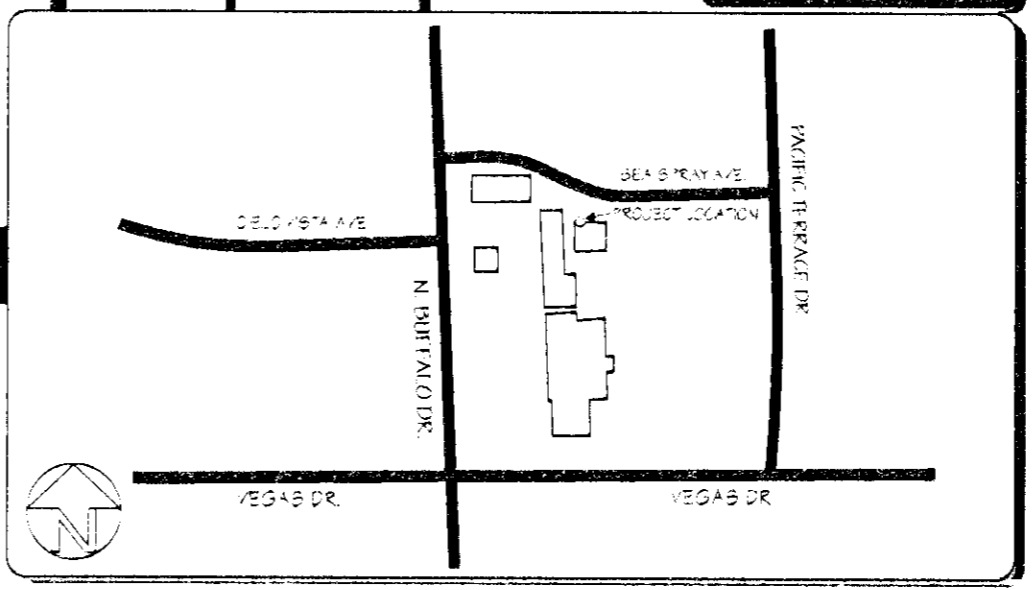
AUTHORITIES HAVING JURISDICTION ARE RESPONSIBLE FOR THE ULTIMATE DECISION TO APPROVE AN INSTALLATION.



SCOPE OF WORK

INSTALL CHANNEL LETTERS ON BUILDING FASCIA

PLOT MAP



Artwork/estimate approved Changes Required

Authorized signature

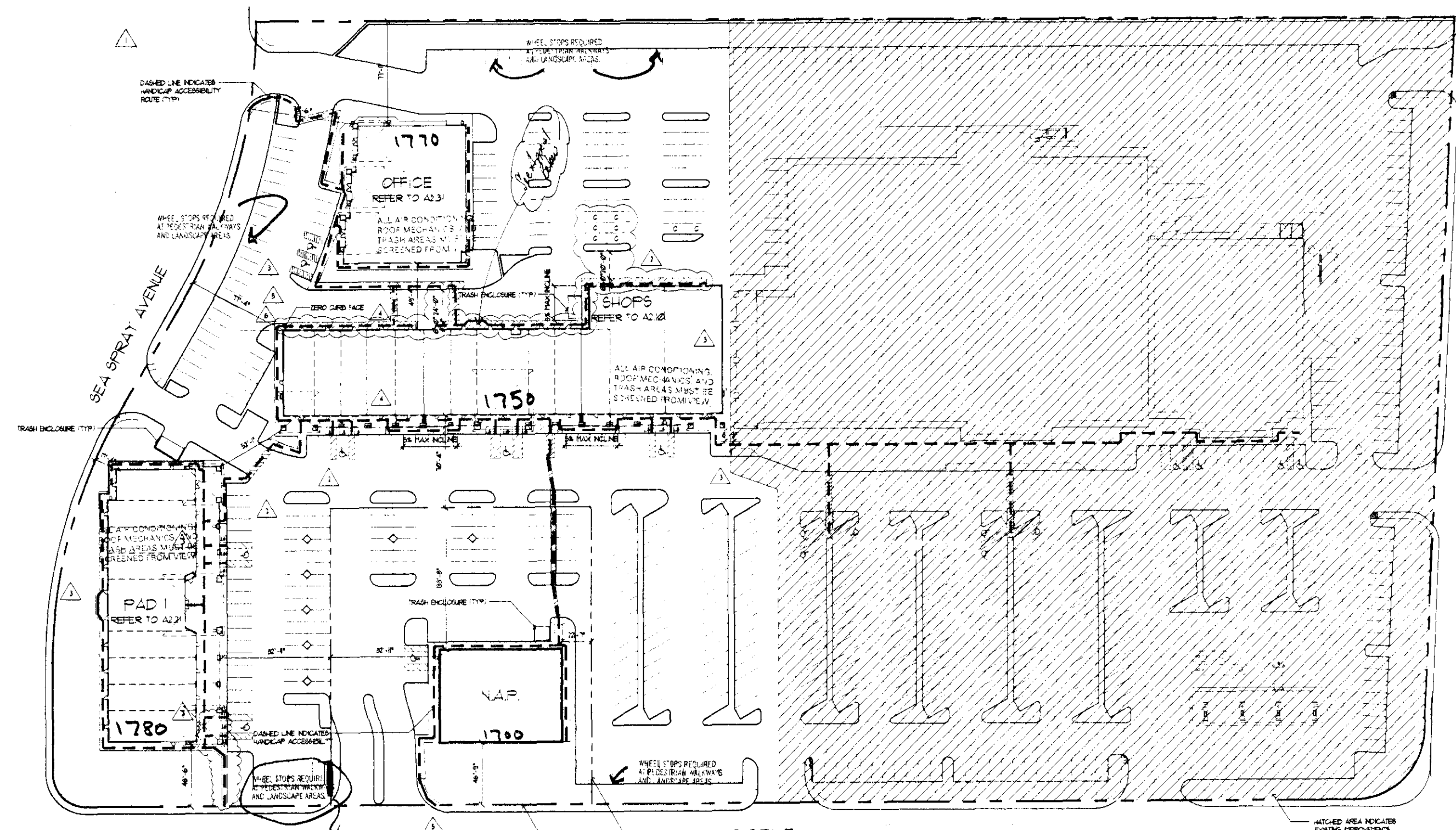
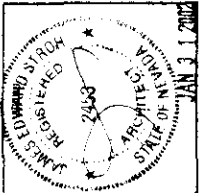
APPROVED
[Signature]

Date: 7/13/09
City of Las Vegas, NV Division

An authorized signature is required prior to production. Please circle items that you want to proceed with. Please Sign, Date and Return approval via Fax to ECHAN, RG DIVISION, CITY OF LAS VEGAS.

5115 South Arville St. Las Vegas, Nevada 89118 • p 702-873-4463 • f 702-873-5657 / NV LIC#62560 NLV LIC#82478





VEGAS DRIVE

COMPLY WITH ALL REQUIREMENTS OF 99-10000 BUILDING CODE AND USE AS A GUIDE FOR ACCESSIBILITY FOR THE DISABLED. ALSO MEET ALL STATE AND FEDERAL REQUIREMENTS FOR THE FULL TIME. THE NAME BUT NOT ALL REQUIREMENTS. IT IS THE RESPONSIBILITY OF THE TRAVELER TO UNDERSTAND AND COMPLY WITH ALL ACCEPTED USAS AND REGULATIONS.

INACCESSIBLE PARKING SPACES SHALL BE PROVIDED IN ACCORDANCE WITH THE FOLLOWING: WHEN MORE THAN ONE BUILDING OR FACILITY IS LOCATED ON THE SAME TRACT, ACCESSIBLE PARKING SHALL BE PROVIDED IN ACCORDANCE WITH THE FOLLOWING: WHEN MORE THAN ONE BUILDING OR FACILITY IS LOCATED ON THE SAME TRACT, ACCESSIBLE PARKING SHALL BE PROVIDED IN ACCORDANCE WITH THE FOLLOWING: WHEN MORE THAN ONE BUILDING OR FACILITY IS LOCATED ON THE SAME TRACT, ACCESSIBLE PARKING SHALL BE PROVIDED IN ACCORDANCE WITH THE FOLLOWING:

1. The main path shall be in the direction of travel.
2. The main path shall be in the direction of travel.
3. The main path shall be in the direction of travel.
4. The main path shall be in the direction of travel.
5. The main path shall be in the direction of travel.
6. The main path shall be in the direction of travel.
7. The main path shall be in the direction of travel.
8. The main path shall be in the direction of travel.
9. The main path shall be in the direction of travel.
10. The main path shall be in the direction of travel.

ATTENTION
 NO FINAL INSPECTION WITHOUT
 ZONING APPROVAL

APPROVED
 [Signature]
 CITY OF LAS VEGAS

NO.	DESCRIPTION	DATE	BY
1	MAINTAINED	10/16/02	[Signature]
2	REVISION		
3	REVISION		
4	REVISION		
5	REVISION		
6	REVISION		
7	REVISION		
8	REVISION		
9	REVISION		
10	REVISION		

PARKING TABULATION - ENTIRE SITE	
ADJUNCTION	CITY OF LAS VEGAS
APR	10-12-02
TOTAL BUILDING AREA	100,000 SQ FT
TOTAL PARKING AREA	10,000 SQ FT
TOTAL PARKING SPACES	100
TOTAL ACCESSIBLE SPACES	10

PARKING TABULATION - THIS APPLICATION	
ADJUNCTION	CITY OF LAS VEGAS
APR	10-12-02
TOTAL BUILDING AREA	100,000 SQ FT
TOTAL PARKING AREA	10,000 SQ FT
TOTAL PARKING SPACES	100
TOTAL ACCESSIBLE SPACES	10

SITE PLAN NOTES

1. MAINTAIN SLOPE ON ACCESSIBLE ROUTE
2. IN DIRECTION OF TRAVEL
3. IN CROSS SLOPE
4. IN CHANGE OF DIRECTION
5. AT CURB RAMP INCLUDING SIDE WALKS
6. MINIMUM WIDTH OF ACCESSIBLE ROUTE IS 3'-0"
7. MINIMUM LANDINGS AT ANY DOOR IS 5'-0" X 5'-0"
8. REQUIRED FROM INSIDE SIDE OF DOOR AND FACE OF DOOR FRAME
9. CONTRACTOR SHALL CAREFULLY REVIEW AND COORDINATE THE REQUIREMENTS OF THE CIVIL ENGINEERING DRAWINGS WITH THIS DRAWING AND THESE SITE NOTES. CONTACT IF ANY CONFLICTS ARE IDENTIFIED TO BE BROUGHT TO THE ATTENTION OF THE ARCHITECT AND CIVIL ENGINEER AND NO WORK SHALL COMMENCE OR BECOME IN PROGRESS WITHOUT THE WRITTEN APPROVAL OF THE ARCHITECT.

APPROVED
 CITY COUNCIL DATE: 10/16/02
 PLANNING COMMISSION DATE: [Signature]

MSP-0006-02
 9-12-02 PC

SEPARATE PERMIT REQUIRED FOR BLOCK WALLS, FENCING, WATER FEATURES, SIGNS AND STRUCTURES INDEPENDANT OF THE MAIN STRUCTURE.

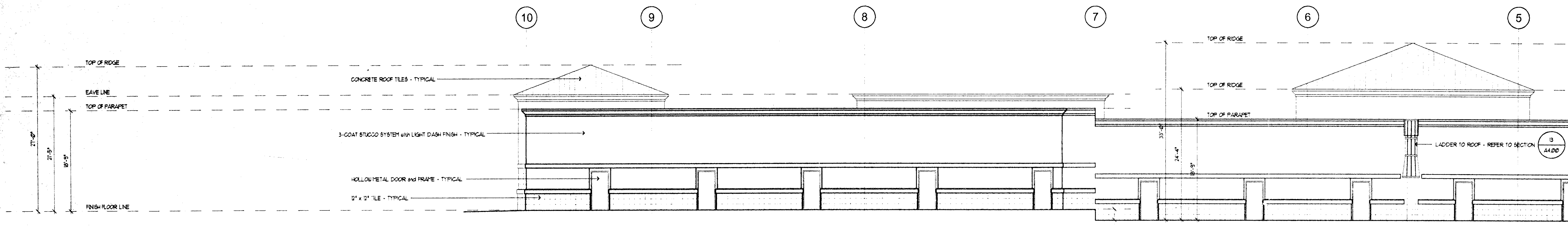
BY: [Signature]
 CITY OF LAS VEGAS

Sea Spray Plaza
 at
 Vegas & Buffalo
 for
 Great American Capital

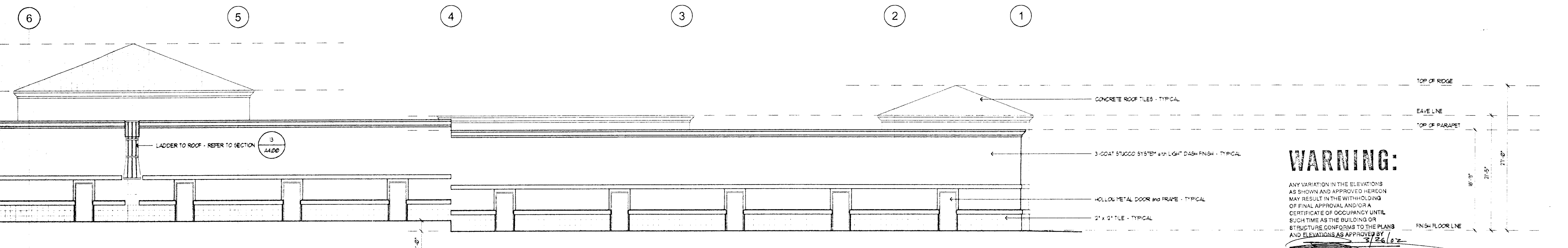
July 17, 2001
 00138
 project name
 MSP
 drawn by
 J. Stroh
 checked by

Architectural
 Site Plan
 RECEIVED
 FEB 01 2002

A1.0

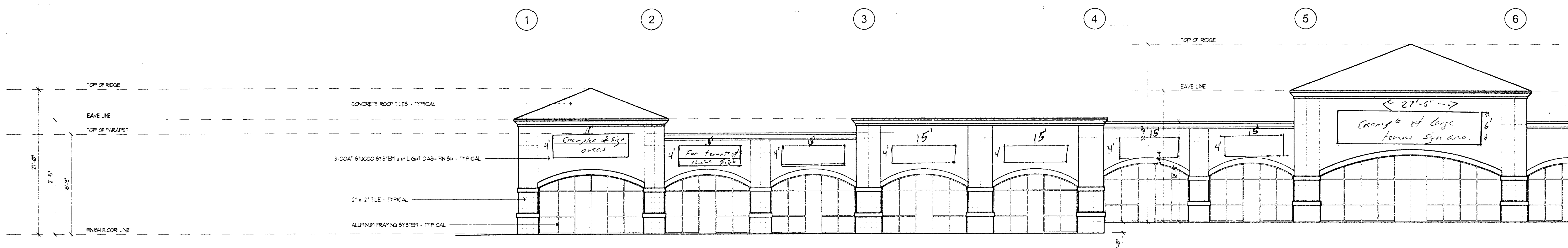


A1 PARTIAL FRONT EXTERIOR ELEVATION
1/8" = 1'-0"

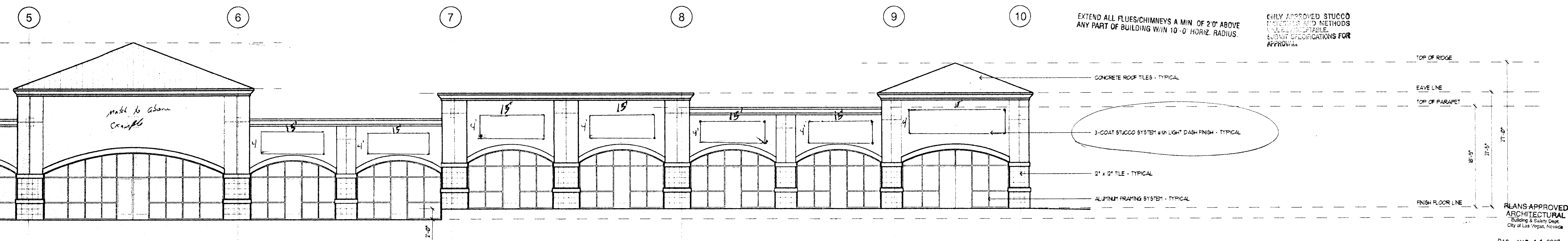


A2 PARTIAL FRONT EXTERIOR ELEVATION
1/8" = 1'-0"

WARNING:
ANY VARIATION IN THE ELEVATIONS AS SHOWN AND APPROVED HEREON MAY RESULT IN THE WITHHOLDING OF FINAL APPROVAL AND/OR A CERTIFICATE OF OCCUPANCY UNTIL SUCH TIME AS THE BUILDING OR STRUCTURE CONFORMS TO THE PLANS AND ELEVATIONS AS APPROVED BY 3/26/02




B1 PARTIAL REAR EXTERIOR ELEVATION
1/8" = 1'-0"



B2 PARTIAL REAR EXTERIOR ELEVATION
1/8" = 1'-0"

JAMES E. STROH, ARCHITECT, INC.
6126 South Sandhill Road, Suite 1
Las Vegas, Nevada 89120
702.433.1400



consultants

do not scale drawings
COPYRIGHT © 2002 James E. Stroh, Architect, Inc.
revisions

Sea Spray Plaza
at
Vegas & Buffalo
for
Great American Capital

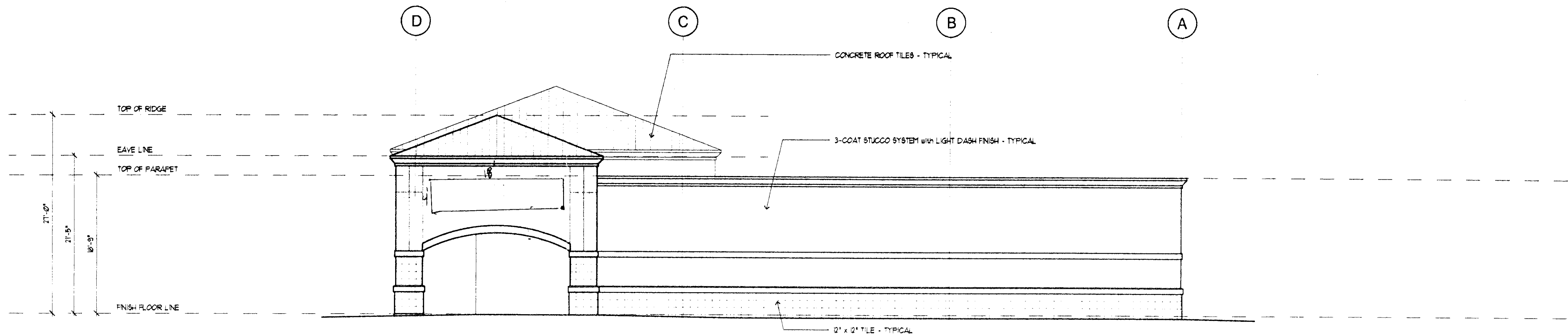
July 17, 2001
date
00138
project number
MHP
drawn by
J. Stroh
checked by

Partial
Exterior
Elevations
Shops

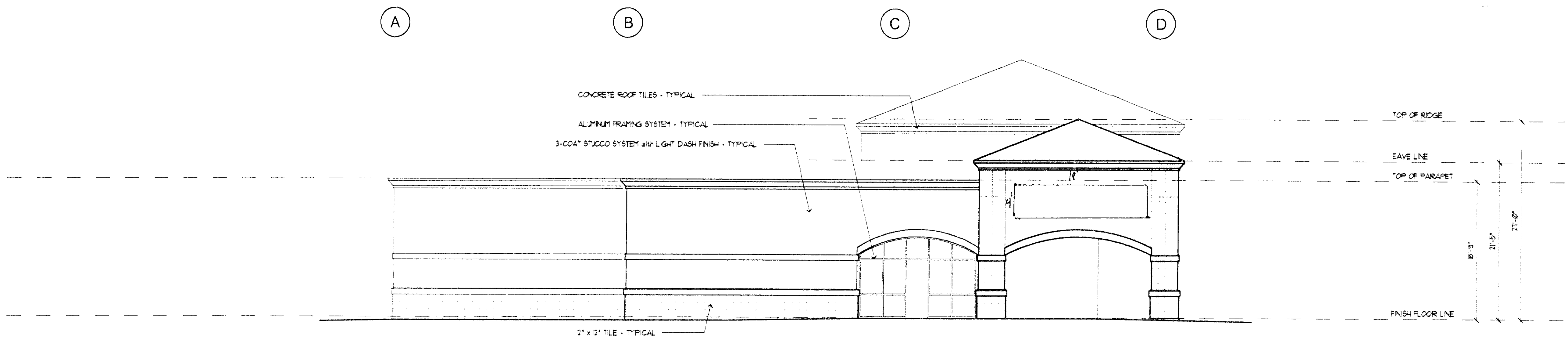
A5.11

PLANS APPROVED
ARCHITECTURAL
Building & Safety Dept.
City of Las Vegas, Nevada
RAC MAR 11 2002

Does Not Include Structural, Electrical,
Plumbing/Mechanical or Civil Data
Independent Review Not Required
Without Approval Plans
Not a Permit to Violate City Ordinance



C RIGHT SIDE EXTERIOR ELEVATION
1/8" = 1'-0"



D LEFT SIDE EXTERIOR ELEVATION
1/8" = 1'-0"

WARNING:

ANY VARIATION IN THE ELEVATIONS AS SHOWN AND APPROVED HEREON MAY RESULT IN THE WITHHOLDING OF FINAL APPROVAL AND/OR A CERTIFICATE OF OCCUPANCY UNTIL SUCH TIME AS THE BUILDING OR STRUCTURE CONFORMS TO THE PLANS AND ELEVATIONS AS APPROVED BY

[Signature] 3/26/02

EXTEND ALL FLUES/CHIMNEYS A MIN. OF 2'0" ABOVE ANY PART OF BUILDING WITH 10'-0" HORIZ. RADIUS.


ONLY APPROVED STUCCO MATERIALS AND METHODS WILL BE ACCEPTABLE. SUBMIT SPECIFICATIONS FOR APPROVAL.

PLANS APPROVED ARCHITECTURAL Building & Safety Dept. City of Las Vegas, Nevada

RAC MAR 11 2002

Does Not Include: Permits, Electrical, Plumbing, Mechanical, Fire, etc. All work shall be in accordance with applicable codes and standards. Not a Permit to Occupancy Certificate.

JAMES E. STROH, ARCHITECT, INC.
6126 South Sandhill Road, Suite 1
Las Vegas, Nevada 89120
702.433.1400



consultants

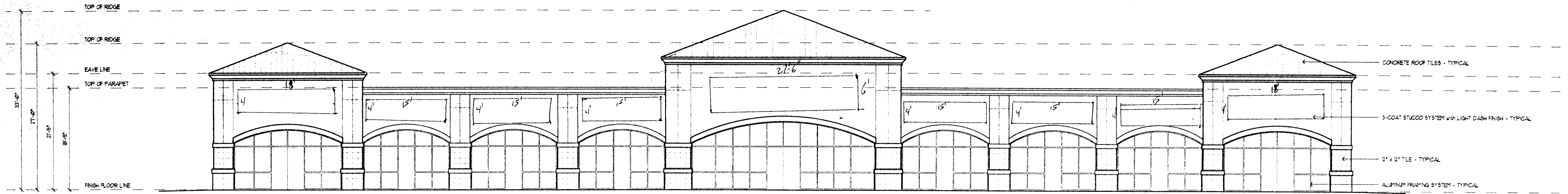
do not scale drawings
COPYRIGHT © 2001 James E. Stroh, Architect, Inc.
FORMS

Sea Spray Plaza at Vegas & Buffalo for Great American Capital

July 17, 2001	date
00138	project number
MHP	drawn by
J. Stroh	checked by

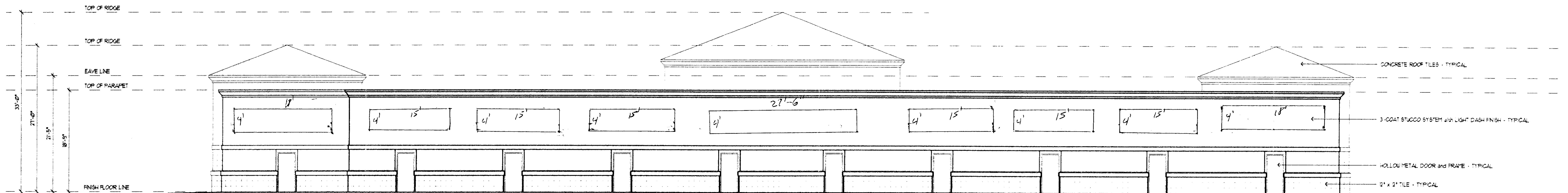
Partial Exterior Elevations Shops

A5.12



A FRONT EXTERIOR ELEVATION

AS21 1/8"=1'-0"

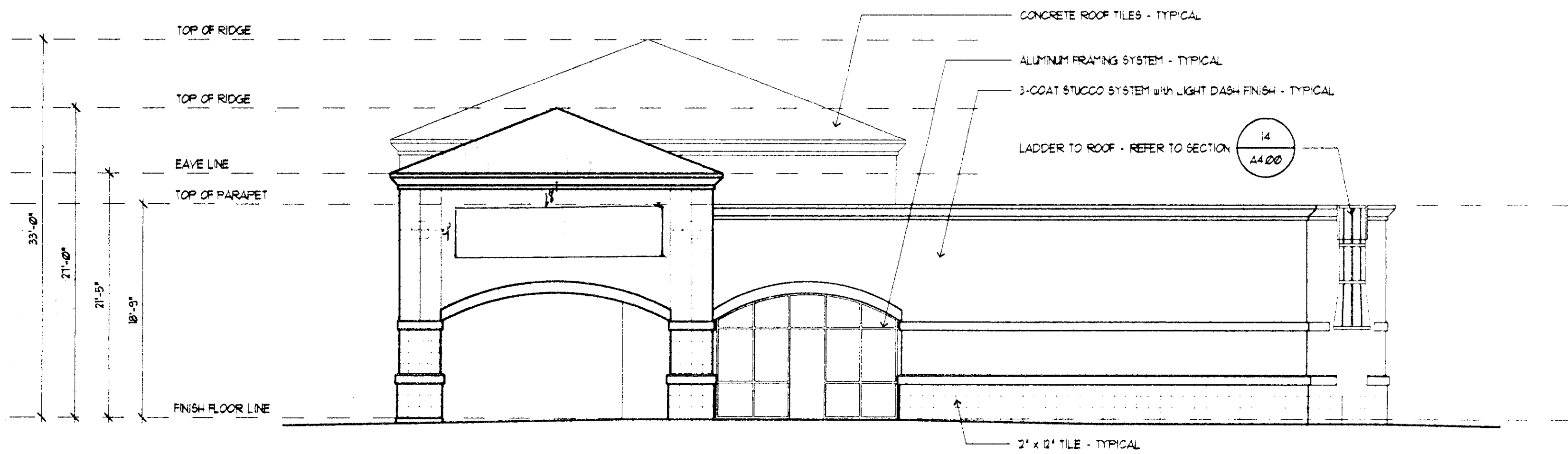


B REAR EXTERIOR ELEVATION

AS21 1/8"=1'-0"

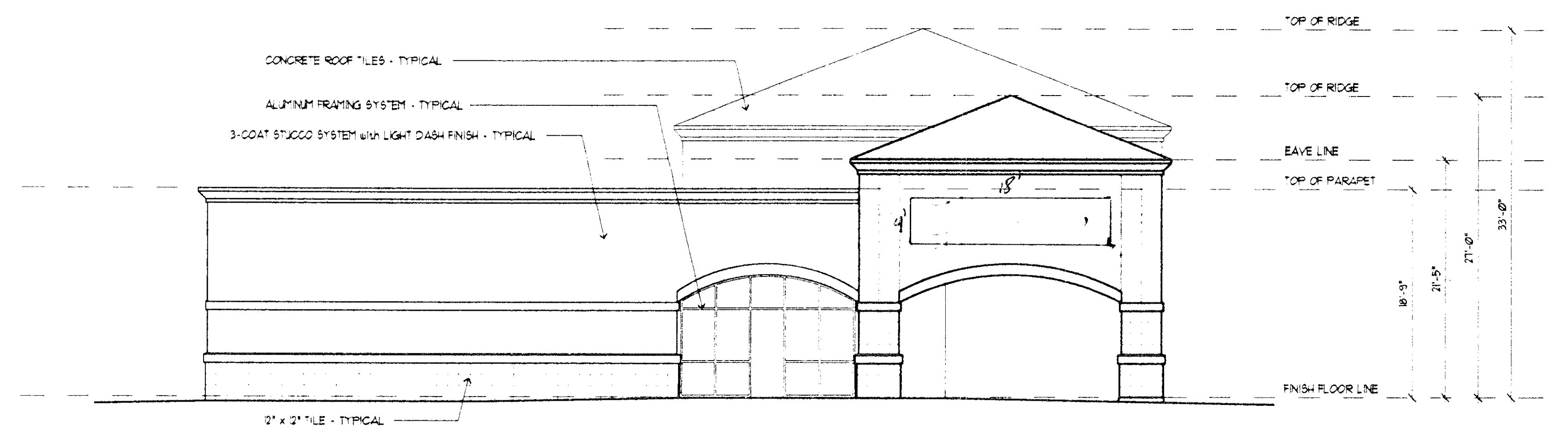
WARNING:

ANY INFORMATION IN THE ELEVATIONS AS SHOWN AND APPROVED HEREON MAY RESULT IN THE WITHHOLDING OF FINAL APPROVAL AND/OR A CERTIFICATE OF OCCUPANCY UNTIL SUCH TIME AS THE BUILDING OR STRUCTURE CONFORMS TO THE PLANS AND ELEVATIONS AS APPROVED BY 2/26/02



C RIGHT SIDE EXTERIOR ELEVATION

AS21 1/8"=1'-0"



D LEFT SIDE EXTERIOR ELEVATION

AS21 1/8"=1'-0"

EXTEND ALL FLUES/CHIMNEYS A MIN. OF 2'-0" ABOVE ANY PART OF BUILDING WITH 10'-0" HORIZ. RADIUS.

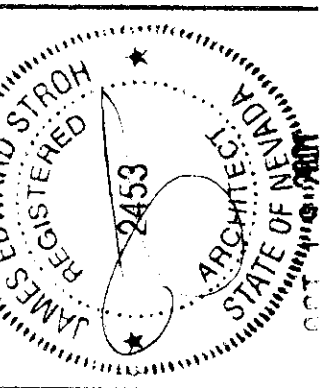
ONLY APPROVED STUCCO MATERIALS AND METHODS WILL BE ACCEPTABLE. SEE DET. SPECIFICATIONS FOR APPROVAL.

PLANS APPROVED
ARCHITECTURAL
Blair & Stroh, Inc.
1111 Las Vegas Blvd. S.
Las Vegas, NV 89101

RAC MAR 11 2002

Does Not include Structural, Electrical, Plumbing, Mechanical or Civil. Improvements Made No Change in Final Approval Plans. Not a Permit to Violate Any Ordinance.

JAMES E. STROH, ARCHITECT, INC.
6126 South Sandhill Road, Suite 1
Las Vegas, Nevada 89120
702.433.1400



consultants

do not scale drawings
COPYRIGHT © 2001 James E. Stroh, Architect, Inc.
revisions

Sea Spray Plaza
at
Vegas & Buffalo
for
Great American Capital

July 17, 2001

Date

00138

project number

MHP

drawn by

J. Stroh

checked by

Exterior
Elevations

Pad 1

A5.21



MAYOR
OSCAR B. GOODMAN

CITY COUNCIL
GARY REESE
(MAYOR PRO-TEM)
MICHAEL J. McDONALD
LARRY BROWN
LYNETTE B. McDONALD
LAWRENCE WEEKLY
MICHAEL MACK

CITY MANAGER
DOUGLAS A. SELBY

CITY OF LAS VEGAS
400 STEWART AVENUE
LAS VEGAS, NEVADA 89101

VOICE 702.229.6011
TTY 702.386.9108
www.ci.las-vegas.nv.us

October 21, 2002

Noam Schwartz
Sea Breeze Village, Limited Liability Company
8687 West Sahara Avenue, Suite 201
Las Vegas, Nevada 89117

RE: MSP-0006-02 - MASTER SIGN PLAN
CITY COUNCIL MEETING OF OCTOBER 16, 2002

Dear Applicant:

The City Council at a regular meeting held October 16, 2002 APPROVED the request for a Master Sign Plan FOR A RETAIL/OFFICE COMPLEX on property located adjacent to the southeast corner of Buffalo Drive and Sea Spray Avenue (APN's: 138-22-418-003 and 004), C-1 (Limited Commercial) Zone. The Notice of Final Action was filed with the Las Vegas City Clerk on October 17, 2002. This approval is subject to:

Planning and Development

1. All signage shall have proper permits obtained through the Building and Safety Department.
2. Site development to comply with all applicable conditions of approval for the Site Development Plan Review [Z-0097-90(7)] and all other subsequent site-related actions as required by the Planning and Development Department.
3. Any changes or alterations to this Master Sign Plan shall require an application for a new Master Sign Plan.
4. Wall signage is permitted on the faces for up to 20% of the building elevation. The sign shall not project beyond the top or sides of the building and to comply with Section 19A.14.060(F)(11)(b).
5. Illumination of signs shall comply with Section 19A.14.070 Residential Protection Standards.
6. The Freestanding and Monument signs shall be setback a minimum of five feet from any public right-of-way. In addition, the sign shall be set back from any driveway or street intersection so as not to create a sight restriction.



Noam Schwartz
MSP-0006-02 – Page Two
October 21, 2002

Public Works

7. All signage shall be situated as to not interfere with Sight Visibility Restriction Zones; final sign locations shall be approved by the Traffic Engineer.

Sincerely,




DOREEN ARAUJO
DEPUTY CITY CLERK II for
BARBARA JO RONEMUS, CITY CLERK

cc: Planning and Development Dept.
Development Coordination-DPW
Dept. Of Fire Services

Mr. Rich Kirsch
Sign Innovations
242 Sunpac Court
Henderson, Nevada 89015



PLANNING &
DEVELOPMENT



Development
Services Center
731 S. Fourth Street
Las Vegas, NV 89101

TTY 702-386-9108
Voice:
Administration 229-6353
Comp Planning 229-6022
Current Planning 229-6301
www.ci.las-vegas.nv.us

September 13, 2002

Noam Schwartz
Sea Breeze Village, Limited Liability Company
8687 West Sahara Avenue, Suite 201
Las Vegas, Nevada 89117

RE: MSP-0006-02 - MASTER SIGN PLAN

Dear Applicant:

Your request for a Master Sign Plan FOR A RETAIL/OFFICE COMPLEX on property located adjacent to the southeast corner of Buffalo Drive and Sea Spray Avenue (APN's: 138-22-418-003 and 004), C-1 (Limited Commercial) Zone, Ward 4 (Brown), was considered by the Planning Commission on September 12, 2002.

The Planning Commission voted to recommend APPROVAL of your request, subject to the following:

Planning and Development

1. All signage shall have proper permits obtained through the Building and Safety Department.
2. Site development to comply with all applicable conditions of approval for the Site Development Plan Review [Z-0097-90(7)] and all other subsequent site-related actions as required by the Planning and Development Department.
3. Any changes or alterations to this Master Sign Plan shall require an application for a new Master Sign Plan.
4. Wall signage is permitted on the faces for up to 20% of the building elevation. The sign shall not project beyond the top or sides of the building and to comply with Section 19A.14.060(F)(1)(b).
5. Illumination of signs shall comply with Section 19A.14.070 Residential Protection Standards.
6. The Freestanding and Monument signs shall be setback a minimum of five feet from any public right-of-way. In addition, the sign shall be set back from any driveway or street intersection so as not to create a sight restriction.

Mayor
Oscar B. Goodman

City Council
Gary Reese
(Mayor Pro-Tem)
Michael J. McDonald
Larry Brown
Lynette Boggs McDonald
Lawrence Weekly
Michael Mack

City Manager
Douglas A. Selby





Noam Schwartz
MSP-0006-02 - Page Two
September 13, 2002

Public Works

7. All signage shall be situated as to not interfere with Sight Visibility Restriction Zones; final sign locations shall be approved by the Traffic Engineer.

This item will be considered by the City Council on October 16, 2002 at 1:00 P.M. in the Council Chambers of City Hall, 400 Stewart Avenue, Las Vegas, Nevada. ***The Council requires that you or your representative be present at this meeting.*** If you or your representative choose not to attend, the City Council may act in your absence without your input.

Sincerely,



Gary M. Leibold, Senior Planner
Planning and Development Department
Current Planning Division

GML:va

cc: Mr. Rich Kirsch
Sign Innovations
242 Sunpac Court
Henderson, Nevada 89015





MAYOR
OSCAR B. GOODMAN

CITY COUNCIL
GARY REESE
(MAYOR PRO-TEM)
MICHAEL J. McDONALD
LARRY BROWN
LYNETTE B. McDONALD
LAWRENCE WEEKLY
MICHAEL MACK

ACTING CITY MANAGER
DOUGLAS A. SELBY

August 30, 2002

Noam Schwartz
Sea Breeze Village, Limited Liability Company
8687 West Sahara Avenue, Suite 201
Las Vegas, Nevada 89117

RE: MSP-0006-02 - MASTER SIGN PLAN

Dear Applicant:

Please be advised your request, as referred to above, will be considered by the City Planning Commission at its regular meeting on **September 12, 2002**. This meeting will be held at 6:00 P. M. **in the Council Chambers of City Hall, 400 Stewart Avenue**, Las Vegas, Nevada.

A copy of staff's recommendations and any conditions related to your application will be mailed to you prior to the meeting. If you do not receive these documents by the day of the meeting, please call the Current Planning Division at 229-6301 or come into the Development Services Center at 731 South Fourth Street to request your copies.

The Planning Commission requires that you or your representative be present at this meeting.

Sincerely,

A handwritten signature in black ink, appearing to read "Gary M. Leobold".


Gary M. Leobold, Senior Planner
Planning and Development Department
Current Planning Division

GML:va

Enclosure

cc: Mr. Rich Kirsch
Sign Innovations
242 Sunpac Court
Henderson, Nevada 89015

GAS
QUE
3101



Memorandum

City of Las Vegas
Department of Public Works
Development Coordination

To: Department of Planning and Development
From: Richard D. Goecke, Director Department of Public Works
CC: Cheri Edelman, Development Coordination; Ed Byrge, Right-of-Way; Wayne Dowdey, Land Development; O. C. White, Traffic Engineering;
Rita Lumos, Survey (FM, PM, & A's only)
Date: August 12, 2002
Re: **MSP-6-02** Sea Breeze Village, LLC SEC Buffalo Dr. & Sea Spray Ave.
Master Sign Plan



CONDITIONS OF APPROVAL:

1. All signage shall be situated as to not interfere with Sight Visibility Restriction Zones; final sign locations shall be approved by the Traffic Engineer.



11

12

NOTICE OF PUBLIC HEARING

MASTER SIGN PLAN

MEETING: PLANNING COMMISSION
DATE: SEPTEMBER 12, 2002
TIME: 6:00 P.M.
LOCATION: CITY COUNCIL CHAMBERS
400 STEWART AVENUE
LAS VEGAS, NEVADA

MSP-0006-02

REQUEST BY SEA BREEZE VILLAGE, LIMITED LIABILITY COMPANY FOR A MASTER SIGN PLAN FOR A RETAIL/OFFICE COMPLEX ON PROPERTY LOCATED ADJACENT TO THE SOUTHEAST CORNER OF BUFFALO DRIVE AND SEA SPRAY AVENUE (APN'S: 138-22-418-003 AND 004), C-1 (LIMITED COMMERCIAL) ZONE, WARD 4 (BROWN).

THE ABOVE PROPERTY IS LEGALLY DESCRIBED AS A PORTION OF THE SOUTH HALF (S $\frac{1}{2}$) OF THE SOUTHWEST QUARTER (SW $\frac{1}{4}$) OF SECTION 22, TOWNSHIP 20 SOUTH, RANGE 60 EAST, M.D.M.

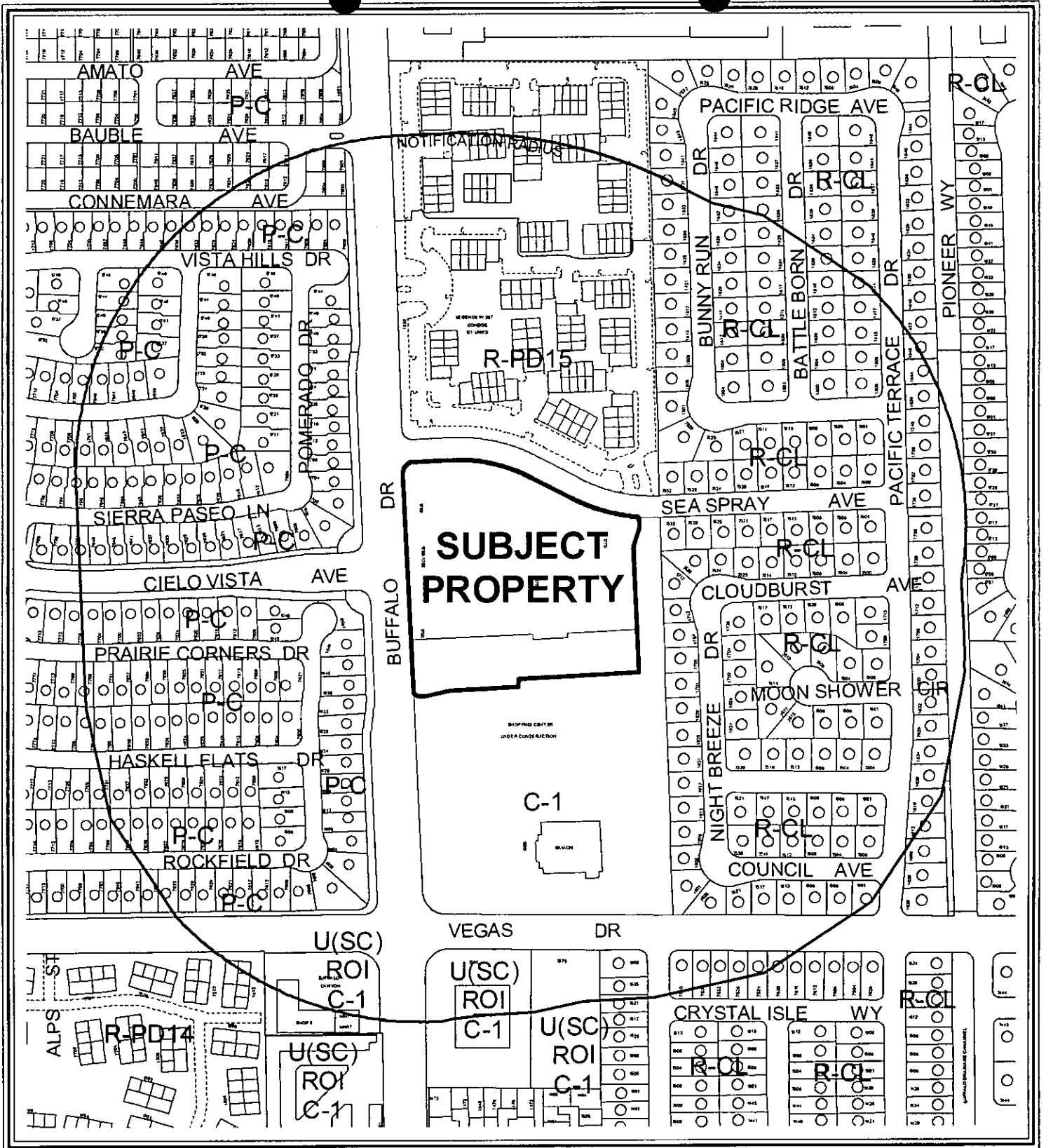
Any and all interested persons may appear before the City Planning Commission either in person or by representative and object to or express approval of this request; or may, prior to this meeting, file written objections thereto or approval thereof with the Planning and Development Department, Current Planning Division, Development Services Center, 731 South Fourth Street, Las Vegas, Nevada 89101. Final Action on this request may be determined by the City Council. The date of the City Council meeting, if applicable, will be announced at the Planning Commission meeting after the discussion of the item. You may not receive an additional notice for the City Council meeting. For further information, please call 229-6301 (TDD 386-9108) www.ci.las-vegas.nv.us.



GARY M. LEOBOLD, SENIOR PLANNER
PLANNING AND DEVELOPMENT DEPARTMENT
CURRENT PLANNING DIVISION

SEE LOCATION MAP ON REVERSE SIDE





CASE: **MSP-0006-02**

RADIUS: 750 FT

ZONING OF SUBJECT PROPERTY: C-1 (LIMITED COMMERCIAL)

0 200 400 Feet





City of Las Vegas - Neighborhood Services Dept.
DEVELOPMENT NOTIFICATION
PC Meeting - 9/12/2002

The following neighborhood associations are located within approximately one (1) mile of this development application and have been notified of this case by the Neighborhood Planning and Support Division:

MSP-0006-02

Charleston Neighborhood Preservation #13
Charleston Neighborhood Preservation #6
Charleston Neighborhood Preservation #1
Charleston Neighborhood Preservation #3
Cimarron Ridge Homeowners Association
Desert Shores Community Assoc
Desert Shores Racquet Club
Gates Mill HOA
Katz-McMillan Neighborhood Assn
La Jolla Classic HOA
Pelican Point
Sedona Neighborhood Association
South Shore Community Assoc
Summerlin Improvement Committee
Taos Estates Community Association
West Las Vegas Advisory Board
Westcliff Property Owners Assoc
Willowtree HOA



CITY OF LAS VEGAS
INTER-OFFICE MEMORANDUM
REQUEST FOR COMMENT

FROM: PLANNING AND DEVELOPMENT

MSP-0008-02

HAND DELIVERED

COMPREHENSIVE PLANNING	JOHN KOSWAN	DSC
*DEVELOPMENT COORDINATION (DPW)	GARY REID	DSC
FIRE ENGINEERING	OZZIE MIRKHAH	DSC
*FLOOD CONTROL (DPW)	JOHN BETTENCOURT	DSC
*LAND DEVELOPMENT (DPW)	DENNIS MOYER	DSC
NEIGHBORHOOD SERVICES	STEPHEN HARSIN	2 nd FLOOR CITY HALL
PERMITS/ INSPECTIONS	EARL RUSSELL	DSC
*RIGHT-OF-WAY (DPW)	CAROLYN CAVINESS	DSC
*ROADWAY PLANNING	BOB HAMP	DSC
*SANITARY SEWERS (DPW)	JOHN DAY	DSC
*TRAFFIC ENGINEERING	RICK SCHROEDER	DSC

SENT VIA COURIER OR INTER-OFFICE MAIL

OFFICE OF BUSINESS DEVELOPMENT	STEVE VAN GORP	5 th STREET SCHOOL
*TEFO (DPW)	TOM WILKING	3104 BONANZA ROAD
FIRE COMMUNICATIONS	MELANIE DOBOSH	500 CASINO CENTER
*SID (DPW)	TIM McDANIEL	4 th FLOOR CITY HALL
*SURVEY (DPW)	RITA LUMOS	WEST YARD

*** ONLY THOSE INDICATED WITH A STAR ARE TO BE ROUTED TO GARY REID, SR. ENG. TECH**
ALL OTHER DIVISIONS PLEASE ROUTE YOUR COMMENTS DIRECTLY TO THE PLANNING AND
DEVELOPMENT DEPARTMENT



.

CITY OF LAS VEGAS

DEVELOPMENT REVIEW COMMENT FORM



**Planning and Development Department
Current Planning Division
731 South Fourth Street
Las Vegas, Nevada 89101
(702) 229-6301 phone (702) 385-7268 fax**

MSP-0006-02 - SEA BREEZE VILLAGE, LIMITED LIABILITY COMPANY - Request for a Master Sign Plan FOR A RETAIL/OFFICE COMPLEX on property located adjacent to the southeast corner of Buffalo Drive and Sea Spray Avenue (APNs: 138-22-418-003 and 004), C-1 (Limited Commercial) Zone, Ward 4 (Brown).

THE ABOVE PROPERTY IS LEGALLY DESCRIBED AS A PORTION OF THE SOUTH HALF (S $\frac{1}{2}$) OF THE SOUTHWEST QUARTER (SW $\frac{1}{4}$) OF SECTION 22, TOWNSHIP 20 SOUTH, RANGE 60 EAST, M.D.M.

PLANNING COMMISSION: SEPTEMBER 12, 2002 CITY COUNCIL: OCTOBER 16, 2002

CASE PLANNER: ANDY REED PUBLIC HEARING

Comments Due: AUGUST 15, 2002

Comments not returned by the due date will not be incorporated into the staff report for this case. Comments may be submitted either on this sheet and routed via interoffice mail, U.S. mail, fax, or e-mailed to Victoria Alvarez (valvarez@ci.las-vegas.nv.us), the Agenda Tech responsible for this case. If you desire to meet with the case planner you may schedule an appointment by calling (702) 229-6301.

LIST COMMENTS BELOW:



Case Keywords : VEGAS/BUFFALO

Accepted : 7/26/2002

Public Hearing : Y

Meeting Date : 9/12/2002

Meeting Type : P

200 Scale Map :

Size :

Lots :

Request : MSP-0006-02 - SEA BREEZE VILLAGE, LLC - Request for a Master Sign Plan for a retail/office complex on property located adjacent to the southeast corner of Buffalo Drive and Sea Spring Avenue (APN: 138-22-418 004), C-1 (Limited Commercial) Zone, Ward 4 (Brown).

Location :

Proposed :

Notice :

Comments :

Parcel : 138 22 418 004 PT S2 SW4 22 20 60 AMERICAN STORES PROPERTIES INC

Owner/Applicant/Contacts

REPRESENTED BY SIGN INNOVATIONS

242 SUNPAC AVENUE
HENDERSON NV 89015
LYNDSEE HILL; 702-566-3091

OWNER AMERICAN STORES PROPERTIES INC

%TAX ACCT DEPT
P O BOX 20
BOISE ID

APPLICANT 837260020;
SEA BREEZE VILLAGE
8687 W SAHARA AV STE 201
LAS VEGAS NV 89117; 253-5751

Actions/Conditions :



Pre-Application Conference				CITY OF LAS VEGAS Planning & Development Department SUBMITTAL CHECKLIST	Included in Application Submittal	
Item Required		Item Submitted			YES	NO
YES	NO	YES	NO			
APPLICATION						
<input checked="" type="checkbox"/>	<input type="checkbox"/>	<input checked="" type="checkbox"/>	<input type="checkbox"/>	Signed and notarized by <i>all</i> property owners or authorized agent(s)	<input type="checkbox"/>	<input type="checkbox"/>
<input checked="" type="checkbox"/>	<input type="checkbox"/>	<input checked="" type="checkbox"/>	<input type="checkbox"/>	Grant deed and legal description	<input type="checkbox"/>	<input type="checkbox"/>
<input checked="" type="checkbox"/>	<input type="checkbox"/>	<input type="checkbox"/>	<input checked="" type="checkbox"/>	<i>Detailed</i> justification letter	<input type="checkbox"/>	<input type="checkbox"/>
<input checked="" type="checkbox"/>	<input type="checkbox"/>	<input checked="" type="checkbox"/>	<input type="checkbox"/>	Reduced 8.5" x 11" copy of <i>all</i> plans and elevations	<input type="checkbox"/>	<input type="checkbox"/>
<input checked="" type="checkbox"/>	<input type="checkbox"/>	<input checked="" type="checkbox"/>	<input type="checkbox"/>	Full size, rolled, color copy of <i>all</i> plans and elevations	<input type="checkbox"/>	<input type="checkbox"/>
<input checked="" type="checkbox"/>	<input type="checkbox"/>	<input checked="" type="checkbox"/>	<input type="checkbox"/>	Correct fee(s): \$ <u>400</u> \$ _____ \$ _____ \$ _____	<input type="checkbox"/>	<input type="checkbox"/>
<input checked="" type="checkbox"/>	<input type="checkbox"/>	<input checked="" type="checkbox"/>	<input type="checkbox"/>	Statement of Financial Interest	<input type="checkbox"/>	<input type="checkbox"/>
<input type="checkbox"/>	<input checked="" type="checkbox"/>	<input type="checkbox"/>	<input type="checkbox"/>	Development Impact Notice and Assessment (DINA)	<input type="checkbox"/>	<input type="checkbox"/>
<input type="checkbox"/>	<input checked="" type="checkbox"/>	<input type="checkbox"/>	<input type="checkbox"/>	Project of Regional Significance	<input type="checkbox"/>	<input type="checkbox"/>
SITE PLAN <i>6 Folded, 1 Rolled, Colored</i>						
<input checked="" type="checkbox"/>	<input type="checkbox"/>	<input checked="" type="checkbox"/>	<input type="checkbox"/>	11" x 17" min. to 24" x 36" max. page size	<input type="checkbox"/>	<input type="checkbox"/>
<input checked="" type="checkbox"/>	<input type="checkbox"/>	<input checked="" type="checkbox"/>	<input type="checkbox"/>	North arrow, scale, and vicinity map	<input type="checkbox"/>	<input type="checkbox"/>
<input checked="" type="checkbox"/>	<input type="checkbox"/>	<input checked="" type="checkbox"/>	<input type="checkbox"/>	<i>All</i> property lines and present dimensions labeled	<input type="checkbox"/>	<input type="checkbox"/>
<input checked="" type="checkbox"/>	<input type="checkbox"/>	<input checked="" type="checkbox"/>	<input type="checkbox"/>	<i>All</i> building setbacks labeled	<input type="checkbox"/>	<input type="checkbox"/>
<input checked="" type="checkbox"/>	<input type="checkbox"/>	<input checked="" type="checkbox"/>	<input type="checkbox"/>	<i>All</i> adjacent existing land uses and street names labeled	<input type="checkbox"/>	<input type="checkbox"/>
<input checked="" type="checkbox"/>	<input type="checkbox"/>	<input checked="" type="checkbox"/>	<input type="checkbox"/>	<i>All</i> points of ingress and egress shown	<input type="checkbox"/>	<input type="checkbox"/>
<input type="checkbox"/>	<input checked="" type="checkbox"/>	<input type="checkbox"/>	<input type="checkbox"/>	ADA accessibility requirements shown/labeled	<input type="checkbox"/>	<input type="checkbox"/>
<input type="checkbox"/>	<input checked="" type="checkbox"/>	<input type="checkbox"/>	<input type="checkbox"/>	Parking standard(s) utilized: _____	<input type="checkbox"/>	<input type="checkbox"/>
<input type="checkbox"/>	<input checked="" type="checkbox"/>	<input type="checkbox"/>	<input type="checkbox"/>	Parking space count and typical dimensions labeled #regular _____ #compact _____ #handicap _____ Total _____	<input type="checkbox"/>	<input type="checkbox"/>
<input checked="" type="checkbox"/>	<input type="checkbox"/>	<input checked="" type="checkbox"/>	<input type="checkbox"/>	<i>All</i> free-standing sign locations shown and heights and sizes noted	<input type="checkbox"/>	<input type="checkbox"/>
LANDSCAPE PLAN - Not Needed						
<input type="checkbox"/>	<input type="checkbox"/>	<input type="checkbox"/>	<input type="checkbox"/>	11" x 17" to 24" x 36" page size	<input type="checkbox"/>	<input type="checkbox"/>
<input type="checkbox"/>	<input type="checkbox"/>	<input type="checkbox"/>	<input type="checkbox"/>	North arrow, scale, and vicinity map	<input type="checkbox"/>	<input type="checkbox"/>
<input type="checkbox"/>	<input type="checkbox"/>	<input type="checkbox"/>	<input type="checkbox"/>	<i>All</i> property lines and present dimensions labeled	<input type="checkbox"/>	<input type="checkbox"/>
<input type="checkbox"/>	<input type="checkbox"/>	<input type="checkbox"/>	<input type="checkbox"/>	<i>All</i> required perimeter landscape planters shown; min. width(s): _____	<input type="checkbox"/>	<input type="checkbox"/>
<input type="checkbox"/>	<input type="checkbox"/>	<input type="checkbox"/>	<input type="checkbox"/>	<i>All</i> required parking lot fingers/islands shown	<input type="checkbox"/>	<input type="checkbox"/>
<input type="checkbox"/>	<input type="checkbox"/>	<input type="checkbox"/>	<input type="checkbox"/>	Quantity, size, species/variety of <i>all</i> trees, shrubs, and groundcover	<input type="checkbox"/>	<input type="checkbox"/>
Sign + BUILDING ELEVATIONS <i>2 Folded, 1 Rolled Colored</i>						
<input checked="" type="checkbox"/>	<input type="checkbox"/>	<input checked="" type="checkbox"/>	<input type="checkbox"/>	11" x 17" min. to 24" x 36" max. page size	<input type="checkbox"/>	<input type="checkbox"/>
<input checked="" type="checkbox"/>	<input type="checkbox"/>	<input checked="" type="checkbox"/>	<input type="checkbox"/>	Scale and building dimensions labeled	<input type="checkbox"/>	<input type="checkbox"/>
<input checked="" type="checkbox"/>	<input type="checkbox"/>	<input checked="" type="checkbox"/>	<input type="checkbox"/>	North, south, east, and west elevations of <i>all</i> buildings	<input type="checkbox"/>	<input type="checkbox"/>
<input checked="" type="checkbox"/>	<input checked="" type="checkbox"/>	<input type="checkbox"/>	<input type="checkbox"/>	<i>All</i> building materials and colors noted	<input type="checkbox"/>	<input type="checkbox"/>
<input checked="" type="checkbox"/>	<input checked="" type="checkbox"/>	<input type="checkbox"/>	<input type="checkbox"/>	8" x 10" photo of original color and material board	<input type="checkbox"/>	<input type="checkbox"/>
<input checked="" type="checkbox"/>	<input type="checkbox"/>	<input type="checkbox"/>	<input type="checkbox"/>	<i>All</i> wall sign locations shown and sizes noted	<input type="checkbox"/>	<input type="checkbox"/>
FLOOR PLANS - Not Needed						
<input type="checkbox"/>	<input type="checkbox"/>	<input type="checkbox"/>	<input type="checkbox"/>	11" x 17" min. to 24" x 36" max. page size	<input type="checkbox"/>	<input type="checkbox"/>
<input type="checkbox"/>	<input type="checkbox"/>	<input type="checkbox"/>	<input type="checkbox"/>	Scale and building dimensions labeled	<input type="checkbox"/>	<input type="checkbox"/>
<input type="checkbox"/>	<input type="checkbox"/>	<input type="checkbox"/>	<input type="checkbox"/>	<i>All</i> building entrances/exits shown	<input type="checkbox"/>	<input type="checkbox"/>
<input type="checkbox"/>	<input type="checkbox"/>	<input type="checkbox"/>	<input type="checkbox"/>	Use of <i>all</i> rooms noted/labeled	<input type="checkbox"/>	<input type="checkbox"/>

THIS FORM MUST ACCOMPANY THE APPLICATION SUBMITTAL and is valid for no more than 60 days after the Pre-App date.

Applicant: Richard Application Type: MSP Master Sign Plan.

APN: 138-22-418-004 Location: _____

Planner: TROY JESCHKE Pre-App Meeting Date: 11 JULY 02

1. The first part of the document is a list of names and addresses.

2. The second part of the document is a list of names and addresses.

3. The third part of the document is a list of names and addresses.

4. The fourth part of the document is a list of names and addresses.

5. The fifth part of the document is a list of names and addresses.

6. The sixth part of the document is a list of names and addresses.

7. The seventh part of the document is a list of names and addresses.

8. The eighth part of the document is a list of names and addresses.

9. The ninth part of the document is a list of names and addresses.

10. The tenth part of the document is a list of names and addresses.

11. The eleventh part of the document is a list of names and addresses.

12. The twelfth part of the document is a list of names and addresses.

13. The thirteenth part of the document is a list of names and addresses.

14. The fourteenth part of the document is a list of names and addresses.

15. The fifteenth part of the document is a list of names and addresses.

16. The sixteenth part of the document is a list of names and addresses.

17. The seventeenth part of the document is a list of names and addresses.



Parcel No.	138	22	418	004	Situs Address:			
Geographic:	PT	S2	SW4	22	20	60	Tax ID:	200
Document:	1997062000529				1	Entity Name:	LAS VEGAS	
Recorded:	6/20/1997				Last Update:	7/24/2002 11:21		
Owner Description:	AMERICAN STORES PROPERTIES INC				Legal Description:	PACIFIC LEGENDS		
%TAX ACCT DEPT	P O BOX 20				Plat Book:	0071 Page: 0059		
					Lot:	1 Block:		

GIS Map

County Map

New Case

Print Screen

Help

Close

Zoning and Case Files	In Progress Address	County Land Use	Parcel Comments
-----------------------	---------------------	-----------------	-----------------

Current Zoning

Zoning	Case Num	La
C-1	Z-0097-90	

Add Delet Edit Save Canc

ROI

ROI	Case Num

Add Delet Edit Save Canc

Cases History

Case	Meeting Date
Z-0097-90(7)	6/14/2001
U-0094-01	7/12/2001
Z-0097-90(B)	7/12/2001
MSP-0006-02	9/12/2002
V-0054-02	9/12/2002

Add Delete Go To Case Information

Map:

Set Backs

Front

Rear

Side

Corner

Multi Update





PLANNING & DEVELOPMENT DEPARTMENT

APPLICATION / PETITION FORM

Application/Petition For: Master Sign Program
 Project Address (Location): Northeast Corner of Vegas/Bufalo
 Project Name: Sea Spray Plaza Proposed Use: Office/Retail
 Assessor's Parcel #(s): 138-22-418-004 Ward #: 4
 General Plan: existing SC proposed NA Zoning: existing C1 proposed NA
 Commercial Square Footage: 131,830 SF Floor Area Ratio: 22.5%
 Gross Acres: 13.52 Lots/Units: NA Density: _____
 Additional Information: REQ'D PER Z-0097-90(7)


PROPERTY OWNER <u>Sea Breeze Village, LLC</u>	Contact <u>Noam Schwartz</u>
Address <u>8687 West Sahara Ave. Ste. 201</u>	Phone: <u>253-5751</u> Fax: <u>255-4088</u>
City <u>Las Vegas</u>	State <u>NV</u> Zip <u>89117</u>

APPLICANT <u>Sea Breeze Village, LLC</u>	Contact <u>NOam Schwartz</u>
Address <u>8687 West Sahara Ave. Ste. 201</u>	Phone: <u>253-5751</u> Fax: <u>255-4088</u>
City <u>Las Vegas, NV</u>	State <u>NV</u> Zip <u>89117</u>

REPRESENTATIVE <u>Sign Innovations</u>	Contact <u>Rich Kirsch</u>
Address <u>242 Sorpac</u>	Phone: <u>566-3091</u> Fax: _____
City <u>Henderson</u>	State <u>NV</u> Zip <u>89015</u>

Property Owner Signature* _____
*An authorized agent may sign in lieu of the property owner for Final Maps, Tentative Maps, and Parcel Maps.
Print Name Haskel
 Subscribed and sworn before me
 This 21 day of June, 2002

 Notary Public in and for said County and State



FOR DEPARTMENT USE ONLY	
Case #	<u>MSP-0000-02</u>
Meeting Date:	<u>9/12/02</u>
Signs Required:	<u>—</u>
Map #	<u>L-22-7</u>
Total Fee:	<u>\$400</u>
Receipt #	<u>89246</u>
Date Accepted:	<u>7/26/02</u>
Accepted By:	<u>2500</u>

1-10-50
1-10-50
1-10-50



PLANNING & DEVELOPMENT DEPARTMENT

STATEMENT OF FINANCIAL INTEREST

Case Number: MSP-0000-02 APN: 138-22-418-004

Name of Property Owner: Sea Breeze Village, LLC

Name of Applicant: Sea Breeze Village, LLC

To the best of your knowledge, does the Mayor or any member of the City Council or Planning Commission have any financial interest in this or any other property with the property owner, applicant, the property owner or applicant's general or limited partners, or an officer of their corporation or limited liability company?

 Yes X No

If yes, please indicate the member of the City Council or Planning Commission who is involved and list the name(s) of the person or persons with whom the City Official holds an interest. Also list the Assessor's Parcel Number if the property in which the interest is held is different from the case parcel.

City Official: _____

Partner(s): _____

APN: _____

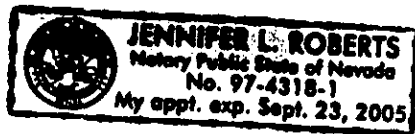
Signature of Property Owner/Authorized Agent: _____

Print Name: HASKEL INY.V.P.

Subscribed and sworn before me

This 27 day of June, 2002

Jennifer L. Roberts
Notary Public in and for said County and State




AMERICAN UNIVERSITY
LIBRARY
1000 MICHIGAN AVENUE
WASHINGTON, D.C. 20004



Escrow Number 863925A SGS/sgs

When Recorded, Mail Tax Statements To:
Richard Gordon, Esq.
Sea Breeze Village, LLC
2500 W. Sahara, S 211
Las Vegas, NV 89102

RPTT: \$4,258.75
APN#: Ptn of 138-22-418-001



QUITCLAIM DEED

FOR A VALUABLE CONSIDERATION, receipt of which is acknowledged,

Spring Mountain Durango, LLC, a Nevada limited liability company

do(es) hereby RELEASE AND FOREVER QUITCLAIM to

Sea Breeze Village, LLC, a Nevada limited liability company

all the right, title, and interest of the undersigned in and to the real property situate in the County of Clark, State of Nevada, described as follows:

See exhibit "A" attached hereto for complete legal description and by reference made a part hereof.

Spring Mountain Durango Plaza, LLC, a Nevada limited liability company
By: Great American Homes, Inc., a Nevada corporation, its Manager

Its:

By: Ronnie Schwartz, Vice President Date 1/15/02

Its:

By: Haskell Iny, Vice President Date 1/15/02

STATE OF NEVADA

COUNTY OF CLARK

This instrument was acknowledged before me on 1-15-02 by Ronnie Schwartz (name), Vice President (title) and Haskell Iny (name), Vice President (title) of Great American Homes, Inc., a Nevada corporation, Manager of Spring Mountain Durango Plaza, LLC, a Nevada corporation

Emily M. Macias
Notary Public
(My commission expires: 4-12-04)





EXHIBIT "A"

PARCEL I:

THAT PORTION OF LOT 1 AS SHOWN BY FINAL MAP OF "PACIFIC LEGENDS" A COMMERCIAL SUBDIVISION, A 1 LOT COMMERCIAL SUBDIVISION THEREOF ON FILE IN BOOK 71, PAGE 59 OF PLATS IN THE CLARK COUNTY RECORDER'S OFFICE, CLARK COUNTY, NEVADA, LYING WITHIN THE NORTHWEST QUARTER (NW 1/4) OF SECTION 22 TOWNSHIP 20 SOUTH, RANGE 60 EAST, M.D.M., CLARK COUNTY, NEVADA MORE PARTICULARLY DESCRIBED AS FOLLOWS:

COMMENCING AT THE SOUTHWEST CORNER OF SAID SECTION 22, BEING THE INTERSECTION OF BUFFALO DRIVE (PUBLIC STREET - VARYING WIDTH) AND VEGAS DRIVE (PUBLIC STREET - 80.00 FOOT WIDE); THENCE NORTH 02°00'45" WEST ALONG THE WEST LINE OF THE SOUTHWEST QUARTER (SW 1/4) OF SAID SECTION 22, A DISTANCE OF 90.48 FEET; THENCE DEPARTING SAID WEST LINE NORTH 89°59'15" EAST, 25.00 FEET TO A POINT ON THE EASTERLY RIGHT-OF-WAY LINE OF SAID BUFFALO DRIVE; THENCE NORTH 02°00'45" WEST ALONG SAID EASTERLY RIGHT-OF-WAY LINE, 581.40 FEET TO THE POINT OF BEGINNING; THENCE DEPARTING SAID EASTERLY RIGHT-OF-WAY LINE NORTH 88°02'07" EAST, 281.24 FEET; THENCE SOUTH 01°59'26" EAST, 12.25 FEET; THENCE NORTH 88°00'34" EAST, 79.90 FEET; THENCE NORTH 01°59'26" WEST, 11.03 FEET; THENCE NORTH 88°02'07" EAST, 161.38 FEET; THENCE NORTH 01°53'09" WEST, 191.40 FEET; THENCE NORTH 17°23'55" EAST, 47.95 FEET; THENCE CURVING TO THE LEFT ALONG THE ARC OF A 25.00 FOOT RADIUS CURVE, CONCAVE WESTERLY, THROUGH A CENTRAL ANGLE OF 57°16'30", AN ARC LENGTH OF 24.99 FEET TO A POINT ON THE SOUTHERLY RIGHT-OF-WAY LINE OF SEA SPRAY AVENUE (PUBLIC STREET - 51.00 FEET WIDE) TO WHICH A RADIAL LINE BEARS NORTH 50°07'25" EAST; THENCE ALONG SAID SOUTHERLY RIGHT-OF-WAY LINE THE FOLLOWING FIVE (5) COURSES: FROM A TANGENT BEARING NORTH 83°49'24" WEST, CURVING TO THE RIGHT ALONG THE ARC OF A 425.50 FOOT RADIUS CURVE, CONCAVE NORTHEASTERLY, THROUGH A CENTRAL ANGLE OF 21°48'39", AN ARC LENGTH OF 161.98 FEET; THENCE NORTH 62°00'45" WEST, 100.00 FEET; THENCE CURVING TO THE LEFT ALONG THE ARC OF A 374.50 FOOT RADIUS CURVE, CONCAVE SOUTHWESTERLY, THROUGH A CENTRAL ANGLE OF 30°00'00", AN ARC LENGTH OF 196.09 FEET; THENCE SOUTH 87°59'15" WEST, 84.05 FEET; THENCE CURVING TO THE LEFT ALONG THE ARC OF A 25.00 FOOT RADIUS CURVE CONCAVE SOUTHEASTERLY THROUGH A CENTRAL ANGLE OF A 90°00'00", AN ARC LENGTH OF 39.27 FEET TO A POINT ON THE AFOREMENTIONED EASTERLY RIGHT-OF-WAY LINE OF SAID BUFFALO DRIVE; THENCE SOUTH 02°00'45" EAST ALONG SAID EASTERLY RIGHT-OF-WAY LINE, 386.49 FEET TO THE POINT OF BEGINNING.

("CONTINUED ON NEXT PAGE")



LV-863923-JS

NOTE: THE ABOVE METES AND BOUNDS LEGAL DESCRIPTION WAS PREPARED BY MICHAEL L. HOLTON , LAND SURVEYOR, NEVADA CERTIFICATE NO. 13663 FOR SUMMIT ENGINEERING CORPORATION AT 1421 E. SUNSET ROAD, #17, LAS VEGAS, NEVADA.

PARCEL II:

A NON-EXCLUSIVE EASEMENT FOR INGRESS AND EGRESS BY VEHICULAR AND PEDESTRIAN TRAFFIC AND VEHICULAR PARKING AS SET FORTH IN THAT CERTAIN DECLARATION OF RESTRICTIONS AND GRANT OF EASEMENTS RECORDED January 17, 2017 IN BOOK 200017, OF OFFICIAL RECORDS, CLARK COUNTY, NEVADA RECORDS AS INSTRUMENT NO. 01303




100

100

Escrow No. 913552565

WHEN RECORDED, MAIL TO:

Richard Gordon
Laurich Properties, Inc.
2500 West Sahara Avenue, Suite 211
Las Vegas, NV 89102



RPTT: \$ 1,273.75
APN#: pt'n of 138-22-418-001

GRANT, BARGAIN and SALE DEED

FOR A VALUABLE CONSIDERATION, receipt of which is hereby acknowledged, AMERICAN STORES PROPERTIES, INC., a Delaware corporation, does hereby GRANT, BARGAIN, and SELL to SEA BREEZE STEINER'S, LLC, a Nevada limited liability company, the real property situate in the County of Clark, State of Nevada, described as follows:

See Exhibit A, attached hereto and made a part hereof.


Subject to:

1. All general and special taxes for the fiscal year 2001-2002.
2. Covenants, Conditions, Restrictions, Reservations, Rights, Rights of Way and Easements now of record.

TOGETHER with all tenements, hereditaments and appurtenances, including easements and water rights, if any, thereto belonging or appertaining, and any reversions, remainders, rents, issues or profits thereof.

AMERICAN STORES PROPERTIES, INC.,
a Delaware corporation

JWH/SEP

By 
C. Lee Mumford
Vice President

Date: January 2, 2002





EXHIBIT "A"

LEGAL DESCRIPTION

A PORTION OF LOT 1 AS SHOWN BY FINAL MAP OF "PACIFIC LEGENDS" A COMMERCIAL SUBDIVISION, A 1 LOT COMMERCIAL SUBDIVISION" THEREOF ON FILE IN BOOK 71, PAGE 59 OF PLATS IN THE CLARK COUNTY RECORDER'S OFFICE, CLARK COUNTY, NEVADA, LYING WITHIN THE NORTHWEST QUARTER (NW 1/4) OF SECTION 22 TOWNSHIP 20 SOUTH, RANGE 60 EAST, M.D.M., CLARK COUNTY, NEVADA, MORE PARTICULARLY DESCRIBED AS FOLLOWS:

COMMENCING AT THE SOUTHWEST CORNER OF SAID SECTION 22, BEING THE INTERSECTION OF BUFFALO DRIVE (PUBLIC STREET-VARYING WIDTH) AND VEGAS DRIVE (PUBLIC STREET-80.00 FOOT WIDE); THENCE NORTH 02°00'45" WEST ALONG THE WEST LINE OF THE SOUTHWEST QUARTER (SW 1/4) OF SAID SECTION 22, A DISTANCE OF 90.48 FEET; THENCE DEPARTING SAID WEST LINE NORTH 89°59'15" EAST, 25.00 FEET TO A POINT ON THE EASTERLY RIGHT OF WAY LINE OF SAID BUFFALO DRIVE; THENCE NORTH 02°00'45" WEST ALONG SAID EASTERLY RIGHT OF WAY LINE, 459.68 FEET TO THE POINT OF BEGINNING; THENCE NORTH 02°00'45" WEST CONTINUING ALONG SAID EASTERLY RIGHT OF WAY LINE, 121.72 FEET; THENCE DEPARTING SAID EASTERLY RIGHT OF WAY LINE NORTH 88°02'07" EAST, 281.24 FEET; THENCE SOUTH 01°59'26" EAST, 12.25 FEET; THENCE NORTH 88°00'34" EAST, 79.90 FEET; THENCE NORTH 01°59'26" WEST, 11.03 FEET; THENCE NORTH 88°02'07" EAST, 161.38 FEET; THENCE SOUTH 01°53'09" EAST, 98.85 FEET; THENCE SOUTH 88°02'07" WEST, 278.58 FEET; THENCE SOUTH 02°00'45" EAST, 20.27 FEET; THENCE SOUTH 87°59'15" WEST, 159.53 FEET; THENCE SOUTH 77°36'20" WEST, 56.00 FEET; THENCE SOUTH 87°59'15" WEST, 10.00 FEET; THENCE CURVING TO THE RIGHT ALONG THE ARC OF A 25.00 FOOT RADIUS CURVE, CONCAVE NORTHEASTERLY THROUGH A CENTRAL ANGLE OF 49°52'17", AN ARC LENGTH OF 21.76 FEET TO THE POINT OF BEGINNING.

NOTE: THE ABOVE METES AND BOUNDS LEGAL DESCRIPTION WAS PREPARED BY MICHAEL L. HOLTON, LAND SURVEYOR, NEVADA CERTIFICATE NO. 13663 FOR SUMMIT ENGINEERING CORPORATION AT 1421 E. SUNSET ROAD, #17, LAS VEGAS, NEVADA.

PARCEL II:

A NON-EXCLUSIVE EASEMENT FOR INGRESS AND EGRESS BY VEHICULAR AND PEDESTRIAN TRAFFIC AND VEHICULAR PARKING AS SET FORTH IN THAT CERTAIN DECLARATION OF RESTRICTIONS AND GRANT OF EASEMENTS RECORDED January 17, 2017, IN BOOK 20020117, OF OFFICIAL RECORDS, CLARK COUNTY, NEVADA RECORDS AS INSTRUMENT NO. 01303



This map is for assessment use only and does NOT represent a survey.
 No liability is assumed for the accuracy of the data delineated herein.
 Information on roads and other non-assessed parcels may be obtained
 from the Book Document Listing in the Assessor's Office.

This map is compiled from official records, including surveys and deeds,
 but only contains the information required for assessment. See the
 recorded documents for more detailed legal information.

USE THIS SCALE (FEET) WHEN MAP REDUCED FROM 1:13.1 ORIGINAL

ASSESSOR'S PARCELS - CLARK CO., NV.
 M. W. Schofield, Assessor

AVERAGE
 Q4 VALUE
 35

MAP LEGEND

- PARCEL BOUNDARY
- SUBD BOUNDARY
- ROAD EASEMENT
- PM/LO BOUNDARY
- NON-PARCEL LOT LINE
- MATCH LINE / LEADER LINE
- ROAD ID NUMBER

PARCEL NUMBER
 202

PARCEL SUB/SEQ NUMBER
 5

BLOCK NUMBER
 5

LOT NUMBER
 5

GOV. LOT NUMBER
 6LS

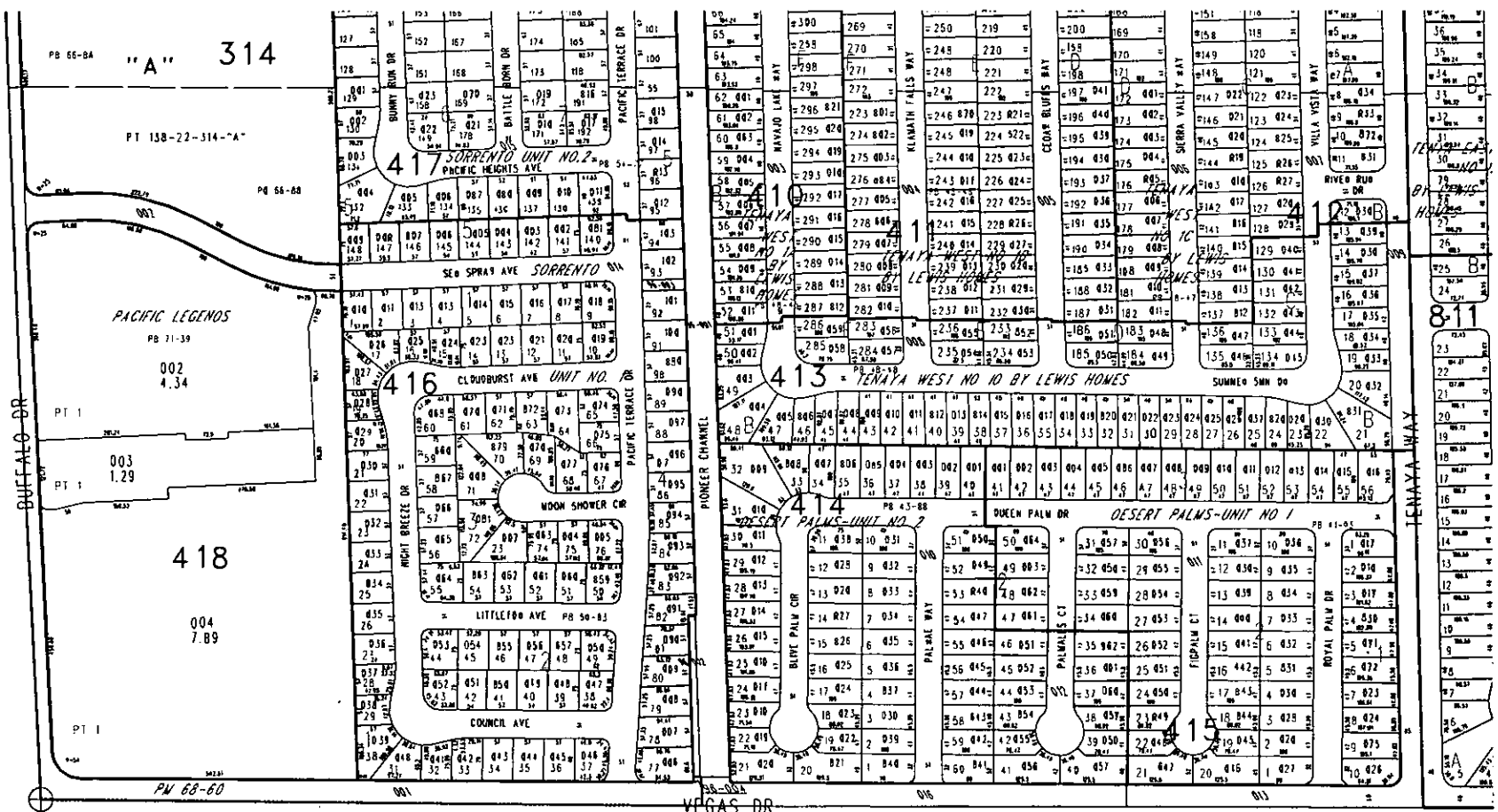

T20S R60E S 2 SW 4


159E	160E	161E
126	125	124
137	138	139
164	163	162

0	5	4	3	2	1
7	6	8	11	12	
17	16	15	14	13	
19	20	21	22	23	24
30	29	28	27	26	25
31	32	33	34	35	36

0	4	0	4
5	1	5	1
6	2	6	2
7	3	7	3
8	4	8	4
5	1	5	1

Scale: 1"=200' Rev: 01/24/02





Report of All Selected Parcels

Case Number: MSP-0006-02

Printed On: Wed: August 14, 2002

554 Labels
854 Parcels

<u>Owner</u>	<u>Address</u>	<u>Parcel Number</u>
		13822314000
		13828513000
		13821797020
		13821797029
		13821897005
		13821797008
		13822496003
		13821897010
		13821897011
		13822315000
		13822496001
		13821897004
		13821818022
7 LONG INC	%F SR & S LONG 1733 POMERADO DR LAS VEGAS NV	13827110003
7516 CRYSTAL ISLE DRIVE LAND TR	%NV TRUST CO TRS 4000 S EASTERN AVE #110 LAS VEGAS NV	13821814004
ABBAS TOMMO & FRANCES	7612 HASKELL FLATS DR LAS VEGAS NV	13821813036
ABRAMS LEAH ROSE	7617 PRAIRIE CORNERS DR LAS VEGAS NV	13821713004
AGUILERA PAULINE	416 WINERY RIDGE DR LAS VEGAS NV	13821715034
AGUSTIN WINIFREDO C & NADONNA R	1749 DEL MIRA ST LAS VEGAS NV	13821713002
AHLBRAND JOHN	10917 GRAND CYPRESS AVE LAS VEGAS NV	13822315081
ALADO ANTONIO & JUNE F	1830 N BUFFALO DR #2067 LAS VEGAS NV	13822314006
ALEONG ANSIL A	1830 N BUFFALO DR #2055 LAS VEGAS NV	13822314008
ALLEN CHRIS	1830 N BUFFALO DR #2057 LAS VEGAS NV	13822315061
ALMEIDA MANUEL & HELEN LIVING TR	1830 N BUFFALO DR #2084 LAS VEGAS NV	13821715031
ALMENDRAL DENNIS M & EVELYN P	155 VALLEY VIEW WY S SAN FRANCISCO CA	13822315075
ALVORD FAMILY TRUST	1830 N BUFFALO DR #1050 LAS VEGAS NV	13821814033
AMENDOLA SALVATORE	6905 BISON CIR LAS VEGAS NV	13822418004
AMERICAN STORES PROPERTIES INC	%TAX ACCT DEPT P O BOX 20 BOISE ID	13822315030
ANDERSON 1998 TRUST	1830 N BUFFALO DR #4-1085 LAS VEGAS NV	13821819014
ANDERSON JOAN C TRUST	7640 ROCKFIELD DR LAS VEGAS NV	13822416080
ANSON HAROLD & RONDA REV TR AGMT	7516 MOON SHOWER CIR LAS VEGAS NV	13822314010
ANTOCI VINCENT	1830 N BUFFALO DR #1030 LAS VEGAS NV	13821814003
ARANA JULIA C	7608 HASKELL FLATS DR LAS VEGAS NV	



Report of All Selected Parcels**Case Number:** MSP-0006-02**Printed On:** Wed: August 14, 2002

<u>Owner</u>	<u>Address</u>	<u>Parcel Numbe</u>
ARAYA TEKLEBRHAN	7625 ROCKFIELD DR LAS VEGAS NV	13821819025
AUGUSTINO DONALD P SR & ELINOR	1830 N BUFFALO DR #1091 LAS VEGAS NV	13822315037
AUTERI ANNETTE M	1830 N BUFFALO DR #2063 LAS VEGAS NV	13822315080
BADOLATO DENNIS & SHARON A	1830 N BUFFALO DR #2056 LAS VEGAS NV	13822314007
BAILEY LINWOOD C & MARIE	1830 N BUFFALO #2025 LAS VEGAS NV	13822314098
BALTASAR RITA C	1748 PICARO CT LAS VEGAS NV	13821715033
BARAJAS MONICA	7513 SEA SPRAY AVE LAS VEGAS NV	13822416015
BARBARA JACKIE	1736 PACIFIC TERRACE DR LAS VEGAS NV	13822417012
BARBARA JACKIE D	1830 N BUFFALO DR #1007 LAS VEGAS NV	13822314075
BARCELONA JUAN O & CARIDAD P	94-196 KIAHA LOOP MILILANI TOWN HI	13822416069
BARRONG CHRISTEENA M HAMEL	7629 ROCKFIELD DR LAS VEGAS NV	13821819026
BASSETT TERESA J	1830 N BUFFALO DR #2086 LAS VEGAS NV	13822315064
BAUER 1995 REVOCABLE TRUST	912 CALIB CT FRANKLIN TN	13822416054
BAUER 1995 REVOCABLE TRUST	912 CALIB CT FRANKLIN TN	13822416052
BAUSCH STEPHEN D	8240 HOLLOW WHARF DR LAS VEGAS NV	13822416004
BEAS ALBERT A & PAMELA JEANE	1830 N BUFFALO DR #2072 LAS VEGAS NV	13822315099
BEAVIN RICKY	9508 SPANISH STEPS LN LAS VEGAS NV	13821821014
BECKER PAUL H	1521 BELLGLEN DR LAS VEGAS NV	13827116045
BEEM WILLIAM E	7649 VIA PASEO AVE LAS VEGAS NV	13821821022
BENDER DAVID C & MARIA T	24 SEASIDE PL KEANSBURG NJ	13821814038
BENDICION ISAIAS & TERESA	P O BOX 26103 LAS VEGAS NV	13821818027
BENNETT REALTY INC	%J MCMANUS %SAHARA HOTEL & CASINO 2535 LAS VEGAS BLVD SOUTH LAS VEGAS NV	13822314061
BENNETT RUSSELL E SR & RUTH B	1830 N BUFFALO DR #2028 LAS VEGAS NV	13822314062
BIGGAR RYAN W	1644 INDIAN COVE LN LAS VEGAS NV	13821813029
BLUME KATHY	7620 PRAIRIE CORNERS DR LAS VEGAS NV	13821813022
BOLEN JACK E	1830 N BUFFALO DR #1034 LAS VEGAS NV	13822314037
BOSCHETTO BILL & ANGIE H	7504 LITTLETON AVE LAS VEGAS NV	13822416060
BRADLEY RICHARD	1809 PACIFIC TERRACE DR LAS VEGAS NV	13822417016
BRENNAN PAMELA	1830 N BUFFALO DR #2034 LAS VEGAS NV	13822314052
BRENNAN ROBERT F & DOROTHY	1830 N BUFFALO DR #2051 LAS VEGAS NV	13822314025
BRINKMAN KELLY J	7606 PALMILLA DR #38 SAN DIEGO CA	13821813032
BROADBENT FAMILY TRUST	650 OTONO DR BOULDER CITY NV	13821813043



Report of All Selected Parcels**Case Number:** MSP-0006-02**Printed On:** Wed: August 14, 2002

<u>Owner</u>	<u>Address</u>	<u>Parcel Number</u>
BROWN BERNARD W REVOCABLE LIV TR	9030 WATERWAY CT MIAMISBURG OH	13821814043
BROWN ELENIR	1700 POMERADO DR LAS VEGAS NV	13821818031
BROWN SYLVIA A	1616 PACIFIC TERRACE DR LAS VEGAS NV	13822416090
BROWN-STELZNER TRUST	7222 LAFITE LAS VEGAS NV	13821818019
BRUCE MARGURINE A	5272 SANCHEZ DR LOS ANGELES CA	13822416074
BUBBLES SUMMERLIN L L C	8820 ST PIERRE DR LAS VEGAS NV	13827101005
BUFFALO CANYON	2625 S RAINBOW BLVD #D-106 LAS VEGAS NV	13828501009
BUHECKER KYLE DEAN & CONSTANCE B	1831 TERRA VISTA WY LAS VEGAS NV	13822315076
BURKS WILMA J & ROBERT E	7928 TURTLE COVE AVE LAS VEGAS NV	13822314040
BURNS SHIRLEY A	1830 N BUFFALO DR #2020 LAS VEGAS NV	13822314088
BUTTORFF ROY	7743 AVENDALE DR SALT LAKE CITY UT	13822315032
CALDWELL KLAUS D & NORMAN B	1830 N BUFFALO DR #2078 LAS VEGAS NV	13822315071
CALIX PRIMO I & TERESITA L	7528 SEA SPRAY AVE LAS VEGAS NV	13822416008
CALKINS MARY S	%M/M B CALKINS 1830 N BUFFALO #1055 LAS VEGAS NV	13822315092
CARCELLI FRANK	1830 N BUFFALO #2053 LAS VEGAS NV	13822314009
CAREY ROBERT W & LETICIA G	1830 N BUFFALO DR #2066 LAS VEGAS NV	13822315082
CARRALTON ROGER	1830 N BUFFALO DR #2089 LAS VEGAS NV	13822315005
CASELLI TONI	1740 PACIFIC TERRACE DR LAS VEGAS NV	13822417013
CASTANEDO HILDA FLORENCIA	1830 N BUFFALO DR #1003 LAS VEGAS NV	13822314065
CASTELO ROGELIO BAYSA & V REV TR	95-579 NAWENEWENE CIR MILILANI HI	13822416095
CAVANAUGH WILLIAM H SEP PPTY TR	7624 ROCKFIELD DR LAS VEGAS NV	13821819018
CELESTE MIKE J	1817 PACIFIC TERRACE DR LAS VEGAS NV	13822313065
CENTENO MERCEDES H	1830 N BUFFALO DR #1020 LAS VEGAS NV	13822314094
CERNEY ANJANETTE	1830 N BUFFALO DR #1054 LAS VEGAS NV	13822315093
CHARBONEAU ANITA P	7524 SEA SPRAY AVE LAS VEGAS NV	13822416007
CHARETTE HEIDI M	1830 N BUFFALO DR #2093 LAS VEGAS NV	13822315016
CHEUNG MEE LA PARK	1617 INDIAN COVE LN LAS VEGAS NV	13821814039
CHIEF TRUST	1830 N BUFFALO DR #1024 LAS VEGAS NV	13822314055
CHIEVER RICHARD L & AMANDA J	9835 GRAY SEA EAGLE AVE LAS VEGAS NV	13822314029
CHUPIK ANDREA	1824 BUNNY RUN DR LAS VEGAS NV	13822313034
CIESLA MONIKA	7704 HASKELL FLATS DR LAS VEGAS NV	13821814012
CLANCY KAREN J	1830 N BUFFALO DR #1002 LAS VEGAS NV	13822314066



Report of All Selected Parcels**Case Number:** MSP-0006-02**Printed On:** Wed: August 14, 2002

<u>Owner</u>	<u>Address</u>	<u>Parcel Number</u>
CLARK J MICHAEL	1700 NIGHT BREEZE DR LAS VEGAS NV	13822416067
COCHRAN BARBARA ELLEN & STEVEN M	1830 N BUFFALO DR #2017 LAS VEGAS NV	13822314090
COHEN NURIT	7636 SIERRA PASEO LN LAS VEGAS NV	13821818011
COLONE RONALD	7612 ROCKFIELD DR LAS VEGAS NV	13821819021
CONCEPCION T RIVERA & BEVERLY	7613 BAUBLE AVE LAS VEGAS NV	13821716080
CONRAD HAROLD E & MARLENE H	8236 GOLF PLAYER AVE LAS VEGAS NV	13822313064
COOK GORMAN	2201 WINDWARD LN NEWPORT BEACH CA	13822315102
COTA ARMANDO	1608 PACIFIC TERRACE DR LAS VEGAS NV	13822416088
COTTRELL BURTON E	1608 INDIAN COVE LN LAS VEGAS NV	13821814048
CRAWFORD LINDA M	1830 N BUFFALO DR #2012 LAS VEGAS NV	13822314033
CREADEV MASTERS INCORPORATED	P O BOX 98202 LAS VEGAS NV	13821821015
CRIST ADAM ANTHONY & KANISTRA	7505 CLOUDBURST AVE LAS VEGAS NV	13822416073
CUNNINGHAM DEREK K	1830 N BUFFALO DR #2082 LAS VEGAS NV	13822315072
CURTIS ANTHONY G	1830 N BUFFALO DR #2006 LAS VEGAS NV	13822314081
CURTIS ANTHONY G & PAUL A	1830 N BUFFALO DR #1065 LAS VEGAS NV	13822315058
CURUTCHET BENNIE & SHERON FAM TR	12390 AVENUE 18 1/2 CHOWCHILLA CA	13821715032
CURUTCHET BENNIE & SHERON FAM TR	12390 AVENUE 18 1/2 CHOWCHILLA CA	13821818008
CURUTCHET BENNIE M & SHERON B	12390 AVE 18 1/2 CHOWCHILLA CA	13821821018
DAGENAIS MICHAEL A & MELANIE M	7501 LITTLETON AVE LAS VEGAS NV	13822416058
DAITA THOMAS T & MIMI D	525 SOUTH MYRTLE #107 MONROVIA CA	13822416099
DALLEY MICHAEL J	1728 PACIFIC TERRACE DR LAS VEGAS NV	13822416102
DANIELIAN ARCHALOUS TRUST 2001	1805 BUNNY RUN DR LAS VEGAS NV	13822417002
DANING GARY G & JENNIFER FAM TR	%D FELDMAN %KRAVITZ SCHNITZER & SLOANE 1389 GALLERIA DR #200 HENDERSON NV	13822315094
DAVIDSE DAVID & JULIE ANN	1736 POMERADO DR LAS VEGAS NV	13821713009
DAVIS PHILIP	7516 CLOUDBURST AVE LAS VEGAS NV	13822416023
DAWSON FAMILY TRUST	7517 PACIFIC HEIGHTS AVE LAS VEGAS NV	13822417007
DEFRATES JAMES A	7620 VISTA HILLS DR LAS VEGAS NV	13821713001
DEJESUS KRISTINA	7533 SEA SPRAY AVE LAS VEGAS NV	13822416010
DELEON GUSTAVO F & ANGELINA N	7504 CLOUDBURST AVE LAS VEGAS NV	13822416020
DELLAVALLE THOMAS J LIVING TRUST	P O BOX 364752 NO LAS VEGAS NV	13827116046
DELORETTA JUDY	8709 TANGLED SPUR CT LAS VEGAS NV	13822315021
DENNETT RYAN & GINGER	7505 MOON SHOWER CIR LAS VEGAS NV	13822416084



Report of All Selected Parcels**Case Number:** MSP-0006-02**Printed On:** Wed: August 14, 2002

<u>Owner</u>	<u>Address</u>	<u>Parcel Number</u>
DICKEY WILLIAM E & DENISE L	7604 HASKELL FLATS DR LAS VEGAS NV	13821814002
DIET HONG QUAN	1293 ERINWOOD CT SAN JOSE CA	13821715004
DIMATE FRANCY	1830 N BUFFALO DR #2090 LAS VEGAS NV	13822315006
DIMICK RANDY SCOTT	1830 N BUFFALO DR #2085 LAS VEGAS NV	13822315060
DINGES JESSIE	7513 PACIFIC HEIGHTS AVE LAS VEGAS NV	13822417008
DOBBS THEODORE B & AGNES N	3731 VIOLET ROSE CT LAS VEGAS NV	13822315010
DONALDSON PATRICIA M	7516 LITTLETON AVE LAS VEGAS NV	13822416063
DOOLEY FRANK E & MARYANN	1744 POMERADO DR LAS VEGAS NV	13821713007
DOTY LISA L	7701 HASKELL FLATS DR LAS VEGAS NV	13821814030
DOUGHERTY MATTHEW J & NIKKI A	1912 SPODE AVE HENDERSON NV	13821713010
DUERST ALLEN & JEANETTE	1830 N BUFFALO DR #2123 LAS VEGAS NV	13822314080
DUNN RICK	1825 BUNNY RUN DR LAS VEGAS NV	13822313027
DURAZO ROSALINDA	1609 NIGHT BREEZE DR LAS VEGAS NV	13822416037
ECKROTH JUDITH I	1830 N BUFFALO DR #1021 LAS VEGAS NV	13822314058
EDWARDS CLIFFORD D LIVING TRUST	7505 SEA SPRAY AVE LAS VEGAS NV	13822416017
EDWARDS KENNETH TODD & JULEE	7641 SIERRA PASEO LN LAS VEGAS NV	13821818042
EERTMOED ROBERT L & MARIANNE	7617 ROCKFIELD DR LAS VEGAS NV	13821819023
EPK LIVING TRUST	7460 VISTA HILLS DR LAS VEGAS NV	13821715005
EPSENHART HELENA	8410 ELDORA ST #2019 LAS VEGAS NV	13822314099
ESPARZA FRANCISCO	1720 PACIFIC TERRACE DR LAS VEGAS NV	13822416100
EVANS T WAYNE & DEBERA	2551 S MT CHARLESTON DR PAHRUMP NV	13822315090
FAINO ROSEMARIE LIVING TRUST	1830 N BUFFALO DR #2047 LAS VEGAS NV	13822314044
FANTASIA LEO & HARRIET	1830 N BUFFALO DR #1082 LAS VEGAS NV	13822315019
FATOOH CHARLES	9105 KINROSS AVE LAS VEGAS NV	13822315034
FEDERAL HOME LOAN MORTGAGE CORP	%CALIFORNIA RECONVEYANCE CO 9301 CORBIN AVE N03-03-12 NORTHRIDGE CA	13822416001
FEDERAL HOME LOAN MORTGAGE CORP	%COUNTRYWIDE HOME LOANS 400 COUNTRYWIDE WY SV-35 SIMI VALLEY CA	13822315051
FERA ANN MARIE ETAL	%C MAURO 1830 N BUFFALO DR #1088 LAS VEGAS NV	13822315031
FIFE RICHARD D & M LORRAINE	1830 N BUFFALO DR #2115 LAS VEGAS NV	13822315042
FIGUERO ALBERT K	1624 PACIFIC TERRACE DR LAS VEGAS NV	13822416092
FILDES JOHN & ELIZABETH E	1508 ANGELBERRY ST LAS VEGAS NV	13821813031
FINGER LOUIS & JANET	1830 N BUFFALO DR #2105 LAS VEGAS NV	13822315023
FISCHER RICHARD & J FAM TR	38390 SAN IGNACIO HEMET CA	13822416072



Report of All Selected Parcels**Case Number:** MSP-0006-02**Printed On:** Wed: August 14, 2002

<u>Owner</u>	<u>Address</u>	<u>Parcel Numbe</u>
FISHER SCOTT M LIVING TRUST	7640 VIA PASEO AVE LAS VEGAS NV	13821821011
FIUMARA TIMOTHY JOHN	7505 COUNCIL AVE LAS VEGAS NV	13822416045
FLANIGAN EUGENIA R	2693 LAWNVIEW DR MEDFORD OR	13821813039
FLEMING CARRIE M	1830 N BUFFALO DR #2022 LAS VEGAS NV	13822314101
FLUELLYN TRACEY	1708 PACIFIC TERRACE DR LAS VEGAS NV	13822416097
FOLKENFLIK RONALD A REVOCABLE TR	%ASU TRAVEL GUIDE INC 1525 E FRANCISCO BLVD SAN RAFAEL CA	13821819015
FORD LINDA S & ALICE M	1830 N BUFFALO DR #2068 LAS VEGAS NV	13822315098
FORGEY JAMES R	107 1/2 W 4TH P O BOX 377 WILTON IA	13822417011
FOWLKS JOHN & MAXINE REV LIV TR	7509 PACIFIC HEIGHTS AVE LAS VEGAS NV	13822417009
FRANCO MICHAEL M	1830 N BUFFALO DR #1029 LAS VEGAS NV	13822314011
FRANZ RICHARD L & ROSALIND S	7616 SIERRA PASEO LN LAS VEGAS NV	13821818015
FRAYER TINA M	1830 N BUFFALO DR #2076 LAS VEGAS NV	13822315107
FRAZIER MARILEE	7621 ROCKFIELD DR LAS VEGAS NV	13821819024
FREEDMAN LINDA M	7600 HASKELL FLATS DR LAS VEGAS NV	13821814001
FRYSHDORF GABRIEL	1830 N BUFFALO DR #1080 LAS VEGAS NV	13822315047
FUJIMURA KAY S & MARY JANE T	%C TSUBAKI 12547 KENOBI CT CERRITOS CA	13822416014
FURLONG EDWARD J & CAROLE M	1830 N BUFFALO DR #1060 LAS VEGAS NV	13822315103
GARCIA ALBERT P	7629 SIERRA PASEO LN LAS VEGAS NV	13821818039
GARCIA PAUL M JR & CHRISTINA M	1612 INDIAN COVE LN LAS VEGAS NV	13821814049
GARDNER DUANE KEITH	7641 VIA PASEO AVE LAS VEGAS NV	13821821020
GARRETT LEON & PATSY A	1805 PACIFIC TERRACE DR LAS VEGAS NV	13822417017
GASCA RAUL & ELENA	1813 BUNNY RUN DR LAS VEGAS NV	13822313030
GATDULA NAZARIO T & REYNALITA F	7521 PACIFIC HEIGHTS AVE LAS VEGAS NV	13822417006
GETTIS BRUCE & CAROLEE	1830 N BUFFALO DR #1043 LAS VEGAS NV	13822314003
GIFFORD DAVID M	7616 HASKELL FLATS DR LAS VEGAS NV	13821814005
GILBERTSON GENEVA L	1601 NIGHT BREEZE DR LAS VEGAS NV	13822416039
GLASCO ERTHYLYNE	1830 N BUFFALO DR #2002 LAS VEGAS NV	13822314070
GLENNON EILEEN M	1649 INDIAN COVE LN LAS VEGAS NV	13821813027
GOLD LINDE	1830 N BUFFALO DR #2008 LAS VEGAS NV	13822314083
GOLDBERG MELVIN	1632 PACIFIC TERRACE DR LAS VEGAS NV	13822416094
GOLDSMITH BARRY	7536 CRYSTAL ISLE WY LAS VEGAS NV	13827116049
GONZALEZ WILFRED V & FRIEDA M	7620 ROCKFIELD DR LAS VEGAS NV	13821819019



Report of All Selected Parcels**Case Number:** MSP-0006-02**Printed On:** Wed: August 14, 2002

<u>Owner</u>	<u>Address</u>	<u>Parcel Numbe</u>
GONZALEZ WILLIAM B & ANA MARIA	1628 INDIAN COVE LN LAS VEGAS NV	13821814053
GRABER DAVID MICHAEL	7637 ROCKFIELD DR LAS VEGAS NV	13821819028
GRADINGTON KAREN DUNCAN	1840 SWALLOW HILL AVE HENDERSON NV	13822315038
GREATBANC TRUST COMPANY TRS	3500 FAIRWAY DR CRETE, IL	13822315035
GREEN MOSES R	5546 MARBURN AVE LOS ANGELES CA	13822410009
GREEN SILAS W & GAYLE E	1830 N BUFFALO DR #1014 LAS VEGAS NV	13822314087
GROTE ALBERT J	1800 N BATTLE BORN DR LAS VEGAS NV	13822417018
GUERRA JOSE & IRMA	7605 PRAIRIE CORNERS DR LAS VEGAS NV	13821813033
GUIEB ANTONIO V & ELNORA B	504 KEOLU DR KAILUA HI	13821814036
GUITERREZ BRIAN L & DIANE M	1830 N BUFFALO DR #2004 LAS VEGAS NV	13822314073
GUNGAB RUFINO C & LOURDES R	1318 SHAKER TROY MI	13822315041
HALL KRISTINE	1713 NIGHT BREEZE DR LAS VEGAS NV	13822416028
HAMLETT PAMELA J	1830 N BUFFALO DR #1027 LAS VEGAS NV	13822314049
HANAK BERNALDA ETAL	1600 S VALLEY VIEW #2115 LAS VEGAS NV	13822416057
HANEY THOMAS H & LORI S	1804 BUNNY RUN DR LAS VEGAS NV	13822417022
HANSEN IRIS M	1830 N BUFFALO DR #1056 LAS VEGAS NV	13822315095
HARISAY VIVI E	1830 N BUFFALO DR #2091 LAS VEGAS NV	13822315007
HARMAN KAREN A & MICHAEL	1801 BUNNY RUN DR LAS VEGAS NV	13822417003
HARMON STEVEN L & LISA M	7632 PRAIRIE CORNERS DR LAS VEGAS NV	13821813019
HAROF MARENE	7521 COUNCIL AVE LAS VEGAS NV	13822416041
HARRIS CECIL CARL & HEATHER M	1830 N BUFFALO DR #2027 LAS VEGAS NV	13822314063
HARTHCOCK JOHN	%FIDELITY NATL TITLE 500 N RAINBOW #100 LAS VEGAS NV	13822313048
HATCH NORMA	1830 N BUFFALO DR #2108 LAS VEGAS NV	13822315026
HAUSER WILLIAM E	7700 VIA PASEO AVE LAS VEGAS NV	13821821008
HEADECKER DAN	1829 BATTLEBORN DR LAS VEGAS NV	13822313043
HEMSTOCK STEVEN KELLY	7628 SIERRA PASEO LN LAS VEGAS NV	13821818013
HENDERSON GLENDA J LIVING REV TR	174 ROUTE 9 BARRINGTON NH	13821716084
HEROLD KENNETH J	1830 N BUFFALO DR #1037 LAS VEGAS NV	13822314019
HEYEN LINDA M & JERRY I	1806 SEVEN HILLS DR HEMET CA	13822416055
HILL RAYMOND & CRYSTAL D	1617 NIGHT BREEZE DR LAS VEGAS NV	13822416035
HODGE BETTY L	1830 N BUFFALO DR #1083 LAS VEGAS NV	13822315020
HODNETT TODD DARREL & JUDITH L	1709 PACIFIC TERRACE DR LAS VEGAS NV	13822416075



Report of All Selected Parcels**Case Number:** MSP-0006-02**Printed On:** Wed: August 14, 2002

<u>Owner</u>	<u>Address</u>	<u>Parcel Numbe</u>
HOFER ELISABETH M	1830 N BUFFALO DR #2112 LAS VEGAS NV	13822315036
HORNS GARY	3515 W CHARLESTON BLVD LAS VEGAS NV	13822416042
HORWITZ IRA	7455 N MAPLEWOOD CHICAGO IL	13822315101
HUANG SAMUEL S & AMY H	1830 N BUFFALO DR #2118 LAS VEGAS NV	13822315044
HUFFORD DALE P	1712 PACIFIC TERRACE DR LAS VEGAS NV	13822416098
HUGHES VALERIE A	7616 ROCKFIELD DR LAS VEGAS NV	13821819020
HUNT PATRICE M	1830 N BUFFALO DR #1077 LAS VEGAS NV	13822315046
HUNTER ROBERT B JR & GEORGIA M	7513 CLOUDBURST AVE LAS VEGAS NV	13822416071
HUNTER RONALD STEVEN & LETICIA D	1609 INDIAN COVE LN LAS VEGAS NV	13821814041
HUSSONG JENNIFER M	1736 PICARO CT LAS VEGAS NV	13821715030
HUTCHERSON MARY JOY M	7509 MOON SHOWER CIR LAS VEGAS NV	13822416083
HYAMS AMY L	7500 CLOUDBURST AVE LAS VEGAS NV	13822416019
HYLTON RHONDA	7501 SEA SPRAY AVE LAS VEGAS NV	13822416018
IIDA TOMOKO	1830 N BUFFALO DR #2071 LAS VEGAS NV	13822315100
IPPOLITO ROSARIO J & VIVIAN J & E ENTERPRISES INC	1830 N BUFFALO DR #1013 LAS VEGAS NV 3501 KILBARRY CT LAS VEGAS NV	13822314086 13822315012
JACKSON ALYSES & ALMA R	25163 ALTA VISTA DR MORENO VALLEY CA	13822315108
JAMES SUE ANN	1816 BUNNY RUN DR LAS VEGAS NV	13822313032
JIRON ALLAN B & ANGELICA	1830 N BUFFALO DR #1087 LAS VEGAS NV	13822315028
JOHNSON WAYNE C & CINDY K	7616 CONNEMARA AVE LAS VEGAS NV	13821716082
JONAS PATRICIA T	1813 PACIFIC TERRACE DR LAS VEGAS NV	13822313066
JONES BRYAN K	1830 N BUFFALO DR #2117 LAS VEGAS NV	13822315045
JONES JAMES	1812 BUNNY RUN DR LAS VEGAS NV	13822313031
JONES KIARA C	1830 N BUFFALO DR #2097 LAS VEGAS NV	13822315017
JONES PEI WEN	6480 SPRING MOUNTAIN RD #2 LAS VEGAS NV	13821818020
JORDAN DEREK	7517 MOON SHOWER CIR LAS VEGAS NV	13822416081
JORDAN RODNEY C & EMILY T	7648 VIA PASEO AVE LAS VEGAS NV	13821821009
JUBAN BERNARD L & PAMELA J	1628 PACIFIC TERRACE DR LAS VEGAS NV	13822416093
JURCZYK MICHELLE LEA & JEFFREY J	7512 MOON SHOWER CIR LAS VEGAS NV	13822416079
KAMISHIMA STEVE S & AMY M	94-974 LUMILOKE ST WAIPAHU HI	13821713012
KAPLAN DANIEL J	1830 N BUFFALO DR #2079 LAS VEGAS NV	13822315070
KARP MARCELLE	1720 DEL MIRA ST LAS VEGAS NV	13821821016



Report of All Selected Parcels**Case Number:** MSP-0006-02**Printed On:** Wed: August 14, 2002

<u>Owner</u>	<u>Address</u>	<u>Parcel Number</u>
KAZIM ALI & DOMNICA	7528 CRYSTAL ISLE WY LAS VEGAS NV	13827110006
KEAGY CATHERINE ANN	7645 VIA PASEO AVE LAS VEGAS NV	13821821021
KEARNEY JUDITH M	1712 POMERADO DR LAS VEGAS NV	13821818028
KEATOR RICHARD	7620 SIERRA PASEO LN LAS VEGAS NV	13821818014
KELLEY DAVID C	7601 SIERRA PASEO LN LAS VEGAS NV	13821818032
KELLEY YVONNE M	1830 N BUFFALO DR #1057 LAS VEGAS NV	13822315104
KELLY REVOCABLE TRUST 2001	%P & E KELLY 1624 INDIAN COVE LN LAS VEGAS NV	13821814052
KELSO JANELLE	3150 SOFT BREEZES #1175 LAS VEGAS NV	13822314089
KENNA II L L C	%H AHLERS 8000 W SPRING MOUNTAIN RD LAS VEGAS NV	13828513215
KENNA II L L C	%H AHLERS 8000 W SPRING MOUNTAIN RD LAS VEGAS NV	13828513138
KENNA II L L C	%H AHLERS 8000 W SPRING MOUNTAIN RD LAS VEGAS NV	13828513247
KENNA II L L C	%H AHLERS 8000 W SPRING MOUNTAIN RD LAS VEGAS NV	13828513144
KENNA II L L C	%H AHLERS 8000 W SPRING MOUNTAIN RD LAS VEGAS NV	13828513139
KENNA II L L C	%H AHLERS 8000 W SPRING MOUNTAIN RD LAS VEGAS NV	13828513274
KENNA II L L C	%H AHLERS 8000 W SPRING MOUNTAIN RD LAS VEGAS NV	13828513143
KENNA II L L C	%H AHLERS 8000 W SPRING MOUNTAIN RD LAS VEGAS NV	13828513214
KENNA II L L C	%H AHLERS 8000 W SPRING MOUNTAIN RD LAS VEGAS NV	13828513212
KENNA II L L C	%H AHLERS 8000 W SPRING MOUNTAIN RD LAS VEGAS NV	13828513269
KENNA II L L C	%H AHLERS 8000 W SPRING MOUNTAIN RD LAS VEGAS NV	13828513141
KENNA II L L C	%H AHLERS 8000 W SPRING MOUNTAIN RD LAS VEGAS NV	13828513248
KENNA II L L C	%H AHLERS 8000 W SPRING MOUNTAIN RD LAS VEGAS NV	13828513213
KENNA II L L C	%H AHLERS 8000 W SPRING MOUNTAIN RD LAS VEGAS NV	13828513135
KENNA II L L C	%H AHLERS 8000 W SPRING MOUNTAIN RD LAS VEGAS NV	13828513140
KENNA II L L C	%H AHLERS 8000 W SPRING MOUNTAIN RD LAS VEGAS NV	13828513249
KENNA II L L C	%H AHLERS 8000 W SPRING MOUNTAIN RD LAS VEGAS NV	13828513142
KENNA II L L C	%H AHLERS 8000 W SPRING MOUNTAIN RD LAS VEGAS NV	13828513125
KENNA II L L C	%H AHLERS 8000 W SPRING MOUNTAIN RD LAS VEGAS NV	13828513276
KENNA II L L C	%H AHLERS 8000 W SPRING MOUNTAIN RD LAS VEGAS NV	13828513130
KENNA II L L C	%H AHLERS 8000 W SPRING MOUNTAIN RD LAS VEGAS NV	13828513129
KENNA II L L C	%H AHLERS 8000 W SPRING MOUNTAIN RD LAS VEGAS NV	13828513206
KENNA II L L C	%H AHLERS 8000 W SPRING MOUNTAIN RD LAS VEGAS NV	13828513255
KENNA II L L C	%H AHLERS 8000 W SPRING MOUNTAIN RD LAS VEGAS NV	13828513128



Report of All Selected Parcels**Case Number:** MSP-0006-02**Printed On:** Wed: August 14, 2002

<u>Owner</u>	<u>Address</u>	<u>Parcel Number</u>
KENNA II L L C	%H AHLERS 8000 W SPRING MOUNTAIN RD LAS VEGAS NV	13828513132
KENNA II L L C	%H AHLERS 8000 W SPRING MOUNTAIN RD LAS VEGAS NV	13828513126
KENNA II L L C	%H AHLERS 8000 W SPRING MOUNTAIN RD LAS VEGAS NV	13828513133
KENNA II L L C	%H AHLERS 8000 W SPRING MOUNTAIN RD LAS VEGAS NV	13828513124
KENNA II L L C	%H AHLERS 8000 W SPRING MOUNTAIN RD LAS VEGAS NV	13828513205
KENNA II L L C	%H AHLERS 8000 W SPRING MOUNTAIN RD LAS VEGAS NV	13828513079
KENNA II L L C	%H AHLERS 8000 W SPRING MOUNTAIN RD LAS VEGAS NV	13828513122
KENNA II L L C	%H AHLERS 8000 W SPRING MOUNTAIN RD LAS VEGAS NV	13828513256
KENNA II L L C	%H AHLERS 8000 W SPRING MOUNTAIN RD LAS VEGAS NV	13828513121
KENNA II L L C	%H AHLERS 8000 W SPRING MOUNTAIN RD LAS VEGAS NV	13828513204
KENNA II L L C	%H AHLERS 8000 W SPRING MOUNTAIN RD LAS VEGAS NV	13828513127
KENNA II L L C	%H AHLERS 8000 W SPRING MOUNTAIN RD LAS VEGAS NV	13828513149
KENNA II L L C	%H AHLERS 8000 W SPRING MOUNTAIN RD LAS VEGAS NV	13828513268
KENNA II L L C	%H AHLERS 8000 W SPRING MOUNTAIN RD LAS VEGAS NV	13828513251
KENNA II L L C	%H AHLERS 8000 W SPRING MOUNTAIN RD LAS VEGAS NV	13828513211
KENNA II L L C	%H AHLERS 8000 W SPRING MOUNTAIN RD LAS VEGAS NV	13828513252
KENNA II L L C	%H AHLERS 8000 W SPRING MOUNTAIN RD LAS VEGAS NV	13828513137
KENNA II L L C	%H AHLERS 8000 W SPRING MOUNTAIN RD LAS VEGAS NV	13828513210
KENNA II L L C	%H AHLERS 8000 W SPRING MOUNTAIN RD LAS VEGAS NV	13828513131
KENNA II L L C	%H AHLERS 8000 W SPRING MOUNTAIN RD LAS VEGAS NV	13828513136
KENNA II L L C	%H AHLERS 8000 W SPRING MOUNTAIN RD LAS VEGAS NV	13828513250
KENNA II L L C	%H AHLERS 8000 W SPRING MOUNTAIN RD LAS VEGAS NV	13828513253
KENNA II L L C	%H AHLERS 8000 W SPRING MOUNTAIN RD LAS VEGAS NV	13828513209
KENNA II L L C	%H AHLERS 8000 W SPRING MOUNTAIN RD LAS VEGAS NV	13828513208
KENNA II L L C	%H AHLERS 8000 W SPRING MOUNTAIN RD LAS VEGAS NV	13828513134
KENNA II L L C	%H AHLERS 8000 W SPRING MOUNTAIN RD LAS VEGAS NV	13828513207
KENNA II L L C	%H AHLERS 8000 W SPRING MOUNTAIN RD LAS VEGAS NV	13828513282
KENNA II L L C	%H AHLERS 8000 W SPRING MOUNTAIN RD LAS VEGAS NV	13828513254
KENNA II L L C	%H AHLERS 8000 W SPRING MOUNTAIN RD LAS VEGAS NV	13828513275
KENNA II L L C	%H AHLERS 8000 W SPRING MOUNTAIN RD LAS VEGAS NV	13828513168
KENNA II L L C	%H AHLERS 8000 W SPRING MOUNTAIN RD LAS VEGAS NV	13828513148
KENNA II L L C	%H AHLERS 8000 W SPRING MOUNTAIN RD LAS VEGAS NV	13828513234



Report of All Selected Parcels

Case Number: MSP-0006-02

Printed On: Wed: August 14, 2002

<u>Owner</u>	<u>Address</u>	<u>Parcel Number</u>
KENNA II L L C	%H AHLERS 8000 W SPRING MOUNTAIN RD LAS VEGAS NV	13828513173
KENNA II L L C	%H AHLERS 8000 W SPRING MOUNTAIN RD LAS VEGAS NV	13828513242
KENNA II L L C	%H AHLERS 8000 W SPRING MOUNTAIN RD LAS VEGAS NV	13828513172
KENNA II L L C	%H AHLERS 8000 W SPRING MOUNTAIN RD LAS VEGAS NV	13828513233
KENNA II L L C	%H AHLERS 8000 W SPRING MOUNTAIN RD LAS VEGAS NV	13828513171
KENNA II L L C	%H AHLERS 8000 W SPRING MOUNTAIN RD LAS VEGAS NV	13828513174
KENNA II L L C	%H AHLERS 8000 W SPRING MOUNTAIN RD LAS VEGAS NV	13828513169
KENNA II L L C	%H AHLERS 8000 W SPRING MOUNTAIN RD LAS VEGAS NV	13828513235
KENNA II L L C	%H AHLERS 8000 W SPRING MOUNTAIN RD LAS VEGAS NV	13828513167
KENNA II L L C	%H AHLERS 8000 W SPRING MOUNTAIN RD LAS VEGAS NV	13828513166
KENNA II L L C	%H AHLERS 8000 W SPRING MOUNTAIN RD LAS VEGAS NV	13828513165
KENNA II L L C	%H AHLERS 8000 W SPRING MOUNTAIN RD LAS VEGAS NV	13828513164
KENNA II L L C	%H AHLERS 8000 W SPRING MOUNTAIN RD LAS VEGAS NV	13828513163
KENNA II L L C	%H AHLERS 8000 W SPRING MOUNTAIN RD LAS VEGAS NV	13828513232
KENNA II L L C	%H AHLERS 8000 W SPRING MOUNTAIN RD LAS VEGAS NV	13828513162
KENNA II L L C	%H AHLERS 8000 W SPRING MOUNTAIN RD LAS VEGAS NV	13828513170
KENNA II L L C	%H AHLERS 8000 W SPRING MOUNTAIN RD LAS VEGAS NV	13828513180
KENNA II L L C	%H AHLERS 8000 W SPRING MOUNTAIN RD LAS VEGAS NV	13828513238
KENNA II L L C	%H AHLERS 8000 W SPRING MOUNTAIN RD LAS VEGAS NV	13828513185
KENNA II L L C	%H AHLERS 8000 W SPRING MOUNTAIN RD LAS VEGAS NV	13828513184
KENNA II L L C	%H AHLERS 8000 W SPRING MOUNTAIN RD LAS VEGAS NV	13828513237
KENNA II L L C	%H AHLERS 8000 W SPRING MOUNTAIN RD LAS VEGAS NV	13828513183
KENNA II L L C	%H AHLERS 8000 W SPRING MOUNTAIN RD LAS VEGAS NV	13828513239
KENNA II L L C	%H AHLERS 8000 W SPRING MOUNTAIN RD LAS VEGAS NV	13828513270
KENNA II L L C	%H AHLERS 8000 W SPRING MOUNTAIN RD LAS VEGAS NV	13828513241
KENNA II L L C	%H AHLERS 8000 W SPRING MOUNTAIN RD LAS VEGAS NV	13828513181
KENNA II L L C	%H AHLERS 8000 W SPRING MOUNTAIN RD LAS VEGAS NV	13828513230
KENNA II L L C	%H AHLERS 8000 W SPRING MOUNTAIN RD LAS VEGAS NV	13828513240
KENNA II L L C	%H AHLERS 8000 W SPRING MOUNTAIN RD LAS VEGAS NV	13828513179
KENNA II L L C	%H AHLERS 8000 W SPRING MOUNTAIN RD LAS VEGAS NV	13828513178
KENNA II L L C	%H AHLERS 8000 W SPRING MOUNTAIN RD LAS VEGAS NV	13828513236
KENNA II L L C	%H AHLERS 8000 W SPRING MOUNTAIN RD LAS VEGAS NV	13828513177



Report of All Selected Parcels

Case Number: MSP-0006-02

Printed On: Wed: August 14, 2002

<u>Owner</u>	<u>Address</u>	<u>Parcel Number</u>
KENNA II L L C	%H AHLERS 8000 W SPRING MOUNTAIN RD LAS VEGAS NV	13828513176
KENNA II L L C	%H AHLERS 8000 W SPRING MOUNTAIN RD LAS VEGAS NV	13828513175
KENNA II L L C	%H AHLERS 8000 W SPRING MOUNTAIN RD LAS VEGAS NV	13828513182
KENNA II L L C	%H AHLERS 8000 W SPRING MOUNTAIN RD LAS VEGAS NV	13828513220
KENNA II L L C	%H AHLERS 8000 W SPRING MOUNTAIN RD LAS VEGAS NV	13828513272
KENNA II L L C	%H AHLERS 8000 W SPRING MOUNTAIN RD LAS VEGAS NV	13828513151
KENNA II L L C	%H AHLERS 8000 W SPRING MOUNTAIN RD LAS VEGAS NV	13828513245
KENNA II L L C	%H AHLERS 8000 W SPRING MOUNTAIN RD LAS VEGAS NV	13828513150
KENNA II L L C	%H AHLERS 8000 W SPRING MOUNTAIN RD LAS VEGAS NV	13828513222
KENNA II L L C	%H AHLERS 8000 W SPRING MOUNTAIN RD LAS VEGAS NV	13828513221
KENNA II L L C	%H AHLERS 8000 W SPRING MOUNTAIN RD LAS VEGAS NV	13828513257
KENNA II L L C	%H AHLERS 8000 W SPRING MOUNTAIN RD LAS VEGAS NV	13828513243
KENNA II L L C	%H AHLERS 8000 W SPRING MOUNTAIN RD LAS VEGAS NV	13828513146
KENNA II L L C	%H AHLERS 8000 W SPRING MOUNTAIN RD LAS VEGAS NV	13828513224
KENNA II L L C	%H AHLERS 8000 W SPRING MOUNTAIN RD LAS VEGAS NV	13828513219
KENNA II L L C	%H AHLERS 8000 W SPRING MOUNTAIN RD LAS VEGAS NV	13828513218
KENNA II L L C	%H AHLERS 8000 W SPRING MOUNTAIN RD LAS VEGAS NV	13828513217
KENNA II L L C	%H AHLERS 8000 W SPRING MOUNTAIN RD LAS VEGAS NV	13828513216
KENNA II L L C	%H AHLERS 8000 W SPRING MOUNTAIN RD LAS VEGAS NV	13828513145
KENNA II L L C	%H AHLERS 8000 W SPRING MOUNTAIN RD LAS VEGAS NV	13828513246
KENNA II L L C	%H AHLERS 8000 W SPRING MOUNTAIN RD LAS VEGAS NV	13828513273
KENNA II L L C	%H AHLERS 8000 W SPRING MOUNTAIN RD LAS VEGAS NV	13828513147
KENNA II L L C	%H AHLERS 8000 W SPRING MOUNTAIN RD LAS VEGAS NV	13828513154
KENNA II L L C	%H AHLERS 8000 W SPRING MOUNTAIN RD LAS VEGAS NV	13828513186
KENNA II L L C	%H AHLERS 8000 W SPRING MOUNTAIN RD LAS VEGAS NV	13828513161
KENNA II L L C	%H AHLERS 8000 W SPRING MOUNTAIN RD LAS VEGAS NV	13828513160
KENNA II L L C	%H AHLERS 8000 W SPRING MOUNTAIN RD LAS VEGAS NV	13828513229
KENNA II L L C	%H AHLERS 8000 W SPRING MOUNTAIN RD LAS VEGAS NV	13828513159
KENNA II L L C	%H AHLERS 8000 W SPRING MOUNTAIN RD LAS VEGAS NV	13828513158
KENNA II L L C	%H AHLERS 8000 W SPRING MOUNTAIN RD LAS VEGAS NV	13828513157
KENNA II L L C	%H AHLERS 8000 W SPRING MOUNTAIN RD LAS VEGAS NV	13828513223
KENNA II L L C	%H AHLERS 8000 W SPRING MOUNTAIN RD LAS VEGAS NV	13828513155



Report of All Selected Parcels**Case Number:** MSP-0006-02**Printed On:** Wed: August 14, 2002

<u>Owner</u>	<u>Address</u>	<u>Parcel Number</u>
KENNA II L L C	%H AHLERS 8000 W SPRING MOUNTAIN RD LAS VEGAS NV	13828513244
KENNA II L L C	%H AHLERS 8000 W SPRING MOUNTAIN RD LAS VEGAS NV	13828513271
KENNA II L L C	%H AHLERS 8000 W SPRING MOUNTAIN RD LAS VEGAS NV	13828513153
KENNA II L L C	%H AHLERS 8000 W SPRING MOUNTAIN RD LAS VEGAS NV	13828513228
KENNA II L L C	%H AHLERS 8000 W SPRING MOUNTAIN RD LAS VEGAS NV	13828513227
KENNA II L L C	%H AHLERS 8000 W SPRING MOUNTAIN RD LAS VEGAS NV	13828513226
KENNA II L L C	%H AHLERS 8000 W SPRING MOUNTAIN RD LAS VEGAS NV	13828513152
KENNA II L L C	%H AHLERS 8000 W SPRING MOUNTAIN RD LAS VEGAS NV	13828513225
KENNA II L L C	%H AHLERS 8000 W SPRING MOUNTAIN RD LAS VEGAS NV	13828513231
KENNA II L L C	%H AHLERS 8000 W SPRING MOUNTAIN RD LAS VEGAS NV	13828513156
KENNA II L L C	%H AHLERS 8000 W SPRING MOUNTAIN RD LAS VEGAS NV	13828513004
KENNA II L L C	%H AHLERS 8000 W SPRING MOUNTAIN RD LAS VEGAS NV	13828513081
KENNA II L L C	%H AHLERS 8000 W SPRING MOUNTAIN RD LAS VEGAS NV	13828513056
KENNA II L L C	%H AHLERS 8000 W SPRING MOUNTAIN RD LAS VEGAS NV	13828513123
KENNA II L L C	%H AHLERS 8000 W SPRING MOUNTAIN RD LAS VEGAS NV	13828513055
KENNA II L L C	%H AHLERS 8000 W SPRING MOUNTAIN RD LAS VEGAS NV	13828513080
KENNA II L L C	%H AHLERS 8000 W SPRING MOUNTAIN RD LAS VEGAS NV	13828513264
KENNA II L L C	%H AHLERS 8000 W SPRING MOUNTAIN RD LAS VEGAS NV	13828513001
KENNA II L L C	%H AHLERS 8000 W SPRING MOUNTAIN RD LAS VEGAS NV	13828513082
KENNA II L L C	%H AHLERS 8000 W SPRING MOUNTAIN RD LAS VEGAS NV	13828513003
KENNA II L L C	%H AHLERS 8000 W SPRING MOUNTAIN RD LAS VEGAS NV	13828513187
KENNA II L L C	%H AHLERS 8000 W SPRING MOUNTAIN RD LAS VEGAS NV	13828513005
KENNA II L L C	%H AHLERS 8000 W SPRING MOUNTAIN RD LAS VEGAS NV	13828513006
KENNA II L L C	%H AHLERS 8000 W SPRING MOUNTAIN RD LAS VEGAS NV	13828513007
KENNA II L L C	%H AHLERS 8000 W SPRING MOUNTAIN RD LAS VEGAS NV	13828513008
KENNA II L L C	%H AHLERS 8000 W SPRING MOUNTAIN RD LAS VEGAS NV	13828513054
KENNA II L L C	%H AHLERS 8000 W SPRING MOUNTAIN RD LAS VEGAS NV	13828513009
KENNA II L L C	%H AHLERS 8000 W SPRING MOUNTAIN RD LAS VEGAS NV	13828513010
KENNA II L L C	%H AHLERS 8000 W SPRING MOUNTAIN RD LAS VEGAS NV	13828513011
KENNA II L L C	%H AHLERS 8000 W SPRING MOUNTAIN RD LAS VEGAS NV	13828513002
KENNA II L L C	%H AHLERS 8000 W SPRING MOUNTAIN RD LAS VEGAS NV	13828513059
KENNA II L L C	%H AHLERS 8000 W SPRING MOUNTAIN RD LAS VEGAS NV	13828513062



Report of All Selected Parcels**Case Number:** MSP-0006-02**Printed On:** Wed: August 14, 2002

<u>Owner</u>	<u>Address</u>	<u>Parcel Numbe</u>
KENNA II L L C	%H AHLERS 8000 W SPRING MOUNTAIN RD LAS VEGAS NV	13828513045
KENNA II L L C	%H AHLERS 8000 W SPRING MOUNTAIN RD LAS VEGAS NV	13828513263
KENNA II L L C	%H AHLERS 8000 W SPRING MOUNTAIN RD LAS VEGAS NV	13828513192
KENNA II L L C	%H AHLERS 8000 W SPRING MOUNTAIN RD LAS VEGAS NV	13828513191
KENNA II L L C	%H AHLERS 8000 W SPRING MOUNTAIN RD LAS VEGAS NV	13828513190
KENNA II L L C	%H AHLERS 8000 W SPRING MOUNTAIN RD LAS VEGAS NV	13828513088
KENNA II L L C	%H AHLERS 8000 W SPRING MOUNTAIN RD LAS VEGAS NV	13828513203
KENNA II L L C	%H AHLERS 8000 W SPRING MOUNTAIN RD LAS VEGAS NV	13828513060
KENNA II L L C	%H AHLERS 8000 W SPRING MOUNTAIN RD LAS VEGAS NV	13828513013
KENNA II L L C	%H AHLERS 8000 W SPRING MOUNTAIN RD LAS VEGAS NV	13828513058
KENNA II L L C	%H AHLERS 8000 W SPRING MOUNTAIN RD LAS VEGAS NV	13828513086
KENNA II L L C	%H AHLERS 8000 W SPRING MOUNTAIN RD LAS VEGAS NV	13828513085
KENNA II L L C	%H AHLERS 8000 W SPRING MOUNTAIN RD LAS VEGAS NV	13828513057
KENNA II L L C	%H AHLERS 8000 W SPRING MOUNTAIN RD LAS VEGAS NV	13828513189
KENNA II L L C	%H AHLERS 8000 W SPRING MOUNTAIN RD LAS VEGAS NV	13828513188
KENNA II L L C	%H AHLERS 8000 W SPRING MOUNTAIN RD LAS VEGAS NV	13828513084
KENNA II L L C	%H AHLERS 8000 W SPRING MOUNTAIN RD LAS VEGAS NV	13828513083
KENNA II L L C	%H AHLERS 8000 W SPRING MOUNTAIN RD LAS VEGAS NV	13828513087
KENNA II L L C	%H AHLERS 8000 W SPRING MOUNTAIN RD LAS VEGAS NV	13828513037
KENNA II L L C	%H AHLERS 8000 W SPRING MOUNTAIN RD LAS VEGAS NV	13828513030
KENNA II L L C	%H AHLERS 8000 W SPRING MOUNTAIN RD LAS VEGAS NV	13828513048
KENNA II L L C	%H AHLERS 8000 W SPRING MOUNTAIN RD LAS VEGAS NV	13828513031
KENNA II L L C	%H AHLERS 8000 W SPRING MOUNTAIN RD LAS VEGAS NV	13828513032
KENNA II L L C	%H AHLERS 8000 W SPRING MOUNTAIN RD LAS VEGAS NV	13828513047
KENNA II L L C	%H AHLERS 8000 W SPRING MOUNTAIN RD LAS VEGAS NV	13828513033
KENNA II L L C	%H AHLERS 8000 W SPRING MOUNTAIN RD LAS VEGAS NV	13828513034
KENNA II L L C	%H AHLERS 8000 W SPRING MOUNTAIN RD LAS VEGAS NV	13828513012
KENNA II L L C	%H AHLERS 8000 W SPRING MOUNTAIN RD LAS VEGAS NV	13828513036
KENNA II L L C	%H AHLERS 8000 W SPRING MOUNTAIN RD LAS VEGAS NV	13828513027
KENNA II L L C	%H AHLERS 8000 W SPRING MOUNTAIN RD LAS VEGAS NV	13828513046
KENNA II L L C	%H AHLERS 8000 W SPRING MOUNTAIN RD LAS VEGAS NV	13828513038
KENNA II L L C	%H AHLERS 8000 W SPRING MOUNTAIN RD LAS VEGAS NV	13828513039



Report of All Selected Parcels**Case Number:** MSP-0006-02**Printed On:** Wed: August 14, 2002

<u>Owner</u>	<u>Address</u>	<u>Parcel Number</u>
KENNA II L L C	%H AHLERS 8000 W SPRING MOUNTAIN RD LAS VEGAS NV	13828513040
KENNA II L L C	%H AHLERS 8000 W SPRING MOUNTAIN RD LAS VEGAS NV	13828513041
KENNA II L L C	%H AHLERS 8000 W SPRING MOUNTAIN RD LAS VEGAS NV	13828513042
KENNA II L L C	%H AHLERS 8000 W SPRING MOUNTAIN RD LAS VEGAS NV	13828513043
KENNA II L L C	%H AHLERS 8000 W SPRING MOUNTAIN RD LAS VEGAS NV	13828513044
KENNA II L L C	%H AHLERS 8000 W SPRING MOUNTAIN RD LAS VEGAS NV	13828513035
KENNA II L L C	%H AHLERS 8000 W SPRING MOUNTAIN RD LAS VEGAS NV	13828513052
KENNA II L L C	%H AHLERS 8000 W SPRING MOUNTAIN RD LAS VEGAS NV	13828513262
KENNA II L L C	%H AHLERS 8000 W SPRING MOUNTAIN RD LAS VEGAS NV	13828513014
KENNA II L L C	%H AHLERS 8000 W SPRING MOUNTAIN RD LAS VEGAS NV	13828513015
KENNA II L L C	%H AHLERS 8000 W SPRING MOUNTAIN RD LAS VEGAS NV	13828513016
KENNA II L L C	%H AHLERS 8000 W SPRING MOUNTAIN RD LAS VEGAS NV	13828513017
KENNA II L L C	%H AHLERS 8000 W SPRING MOUNTAIN RD LAS VEGAS NV	13828513018
KENNA II L L C	%H AHLERS 8000 W SPRING MOUNTAIN RD LAS VEGAS NV	13828513019
KENNA II L L C	%H AHLERS 8000 W SPRING MOUNTAIN RD LAS VEGAS NV	13828513020
KENNA II L L C	%H AHLERS 8000 W SPRING MOUNTAIN RD LAS VEGAS NV	13828513029
KENNA II L L C	%H AHLERS 8000 W SPRING MOUNTAIN RD LAS VEGAS NV	13828513022
KENNA II L L C	%H AHLERS 8000 W SPRING MOUNTAIN RD LAS VEGAS NV	13828513028
KENNA II L L C	%H AHLERS 8000 W SPRING MOUNTAIN RD LAS VEGAS NV	13828513051
KENNA II L L C	%H AHLERS 8000 W SPRING MOUNTAIN RD LAS VEGAS NV	13828513023
KENNA II L L C	%H AHLERS 8000 W SPRING MOUNTAIN RD LAS VEGAS NV	13828513024
KENNA II L L C	%H AHLERS 8000 W SPRING MOUNTAIN RD LAS VEGAS NV	13828513050
KENNA II L L C	%H AHLERS 8000 W SPRING MOUNTAIN RD LAS VEGAS NV	13828513025
KENNA II L L C	%H AHLERS 8000 W SPRING MOUNTAIN RD LAS VEGAS NV	13828513026
KENNA II L L C	%H AHLERS 8000 W SPRING MOUNTAIN RD LAS VEGAS NV	13828513049
KENNA II L L C	%H AHLERS 8000 W SPRING MOUNTAIN RD LAS VEGAS NV	13828513053
KENNA II L L C	%H AHLERS 8000 W SPRING MOUNTAIN RD LAS VEGAS NV	13828513021
KENNA II L L C	%H AHLERS 8000 W SPRING MOUNTAIN RD LAS VEGAS NV	13828513108
KENNA II L L C	%H AHLERS 8000 W SPRING MOUNTAIN RD LAS VEGAS NV	13828513089
KENNA II L L C	%H AHLERS 8000 W SPRING MOUNTAIN RD LAS VEGAS NV	13828513266
KENNA II L L C	%H AHLERS 8000 W SPRING MOUNTAIN RD LAS VEGAS NV	13828513110
KENNA II L L C	%H AHLERS 8000 W SPRING MOUNTAIN RD LAS VEGAS NV	13828513071



Report of All Selected Parcels

Case Number: MSP-0006-02

Printed On: Wed: August 14, 2002

<u>Owner</u>	<u>Address</u>	<u>Parcel Numbe</u>
KENNA II L L C	%H AHLERS 8000 W SPRING MOUNTAIN RD LAS VEGAS NV	13828513109
KENNA II L L C	%H AHLERS 8000 W SPRING MOUNTAIN RD LAS VEGAS NV	13828513070
KENNA II L L C	%H AHLERS 8000 W SPRING MOUNTAIN RD LAS VEGAS NV	13828513277
KENNA II L L C	%H AHLERS 8000 W SPRING MOUNTAIN RD LAS VEGAS NV	13828513112
KENNA II L L C	%H AHLERS 8000 W SPRING MOUNTAIN RD LAS VEGAS NV	13828513200
KENNA II L L C	%H AHLERS 8000 W SPRING MOUNTAIN RD LAS VEGAS NV	13828513258
KENNA II L L C	%H AHLERS 8000 W SPRING MOUNTAIN RD LAS VEGAS NV	13828513199
KENNA II L L C	%H AHLERS 8000 W SPRING MOUNTAIN RD LAS VEGAS NV	13828513260
KENNA II L L C	%H AHLERS 8000 W SPRING MOUNTAIN RD LAS VEGAS NV	13828513107
KENNA II L L C	%H AHLERS 8000 W SPRING MOUNTAIN RD LAS VEGAS NV	13828513106
KENNA II L L C	%H AHLERS 8000 W SPRING MOUNTAIN RD LAS VEGAS NV	13828513198
KENNA II L L C	%H AHLERS 8000 W SPRING MOUNTAIN RD LAS VEGAS NV	13828513105
KENNA II L L C	%H AHLERS 8000 W SPRING MOUNTAIN RD LAS VEGAS NV	13828513061
KENNA II L L C	%H AHLERS 8000 W SPRING MOUNTAIN RD LAS VEGAS NV	13828513103
KENNA II L L C	%H AHLERS 8000 W SPRING MOUNTAIN RD LAS VEGAS NV	13828513259
KENNA II L L C	%H AHLERS 8000 W SPRING MOUNTAIN RD LAS VEGAS NV	13828513116
KENNA II L L C	%H AHLERS 8000 W SPRING MOUNTAIN RD LAS VEGAS NV	13828513120
KENNA II L L C	%H AHLERS 8000 W SPRING MOUNTAIN RD LAS VEGAS NV	13828513119
KENNA II L L C	%H AHLERS 8000 W SPRING MOUNTAIN RD LAS VEGAS NV	13828513078
KENNA II L L C	%H AHLERS 8000 W SPRING MOUNTAIN RD LAS VEGAS NV	13828513118
KENNA II L L C	%H AHLERS 8000 W SPRING MOUNTAIN RD LAS VEGAS NV	13828513077
KENNA II L L C	%H AHLERS 8000 W SPRING MOUNTAIN RD LAS VEGAS NV	13828513076
KENNA II L L C	%H AHLERS 8000 W SPRING MOUNTAIN RD LAS VEGAS NV	13828513117
KENNA II L L C	%H AHLERS 8000 W SPRING MOUNTAIN RD LAS VEGAS NV	13828513111
KENNA II L L C	%H AHLERS 8000 W SPRING MOUNTAIN RD LAS VEGAS NV	13828513202
KENNA II L L C	%H AHLERS 8000 W SPRING MOUNTAIN RD LAS VEGAS NV	13828513102
KENNA II L L C	%H AHLERS 8000 W SPRING MOUNTAIN RD LAS VEGAS NV	13828513074
KENNA II L L C	%H AHLERS 8000 W SPRING MOUNTAIN RD LAS VEGAS NV	13828513073
KENNA II L L C	%H AHLERS 8000 W SPRING MOUNTAIN RD LAS VEGAS NV	13828513115
KENNA II L L C	%H AHLERS 8000 W SPRING MOUNTAIN RD LAS VEGAS NV	13828513114
KENNA II L L C	%H AHLERS 8000 W SPRING MOUNTAIN RD LAS VEGAS NV	13828513267
KENNA II L L C	%H AHLERS 8000 W SPRING MOUNTAIN RD LAS VEGAS NV	13828513072



Report of All Selected Parcels

Case Number: MSP-0006-02

Printed On: Wed: August 14, 2002

<u>Owner</u>	<u>Address</u>	<u>Parcel Number</u>
KENNA II L L C	%H AHLERS 8000 W SPRING MOUNTAIN RD LAS VEGAS NV	13828513113
KENNA II L L C	%H AHLERS 8000 W SPRING MOUNTAIN RD LAS VEGAS NV	13828513201
KENNA II L L C	%H AHLERS 8000 W SPRING MOUNTAIN RD LAS VEGAS NV	13828513075
KENNA II L L C	%H AHLERS 8000 W SPRING MOUNTAIN RD LAS VEGAS NV	13828513064
KENNA II L L C	%H AHLERS 8000 W SPRING MOUNTAIN RD LAS VEGAS NV	13828513197
KENNA II L L C	%H AHLERS 8000 W SPRING MOUNTAIN RD LAS VEGAS NV	13828513101
KENNA II L L C	%H AHLERS 8000 W SPRING MOUNTAIN RD LAS VEGAS NV	13828513193
KENNA II L L C	%H AHLERS 8000 W SPRING MOUNTAIN RD LAS VEGAS NV	13828513104
KENNA II L L C	%H AHLERS 8000 W SPRING MOUNTAIN RD LAS VEGAS NV	13828513196
KENNA II L L C	%H AHLERS 8000 W SPRING MOUNTAIN RD LAS VEGAS NV	13828513093
KENNA II L L C	%H AHLERS 8000 W SPRING MOUNTAIN RD LAS VEGAS NV	13828513280
KENNA II L L C	%H AHLERS 8000 W SPRING MOUNTAIN RD LAS VEGAS NV	13828513065
KENNA II L L C	%H AHLERS 8000 W SPRING MOUNTAIN RD LAS VEGAS NV	13828513091
KENNA II L L C	%H AHLERS 8000 W SPRING MOUNTAIN RD LAS VEGAS NV	13828513281
KENNA II L L C	%H AHLERS 8000 W SPRING MOUNTAIN RD LAS VEGAS NV	13828513194
KENNA II L L C	%H AHLERS 8000 W SPRING MOUNTAIN RD LAS VEGAS NV	13828513195
KENNA II L L C	%H AHLERS 8000 W SPRING MOUNTAIN RD LAS VEGAS NV	13828513090
KENNA II L L C	%H AHLERS 8000 W SPRING MOUNTAIN RD LAS VEGAS NV	13828513063
KENNA II L L C	%H AHLERS 8000 W SPRING MOUNTAIN RD LAS VEGAS NV	13828513092
KENNA II L L C	%H AHLERS 8000 W SPRING MOUNTAIN RD LAS VEGAS NV	13828513097
KENNA II L L C	%H AHLERS 8000 W SPRING MOUNTAIN RD LAS VEGAS NV	13828513100
KENNA II L L C	%H AHLERS 8000 W SPRING MOUNTAIN RD LAS VEGAS NV	13828513278
KENNA II L L C	%H AHLERS 8000 W SPRING MOUNTAIN RD LAS VEGAS NV	13828513069
KENNA II L L C	%H AHLERS 8000 W SPRING MOUNTAIN RD LAS VEGAS NV	13828513099
KENNA II L L C	%H AHLERS 8000 W SPRING MOUNTAIN RD LAS VEGAS NV	13828513098
KENNA II L L C	%H AHLERS 8000 W SPRING MOUNTAIN RD LAS VEGAS NV	13828513279
KENNA II L L C	%H AHLERS 8000 W SPRING MOUNTAIN RD LAS VEGAS NV	13828513265
KENNA II L L C	%H AHLERS 8000 W SPRING MOUNTAIN RD LAS VEGAS NV	13828513068
KENNA II L L C	%H AHLERS 8000 W SPRING MOUNTAIN RD LAS VEGAS NV	13828513096
KENNA II L L C	%H AHLERS 8000 W SPRING MOUNTAIN RD LAS VEGAS NV	13828513261
KENNA II L L C	%H AHLERS 8000 W SPRING MOUNTAIN RD LAS VEGAS NV	13828513095
KENNA II L L C	%H AHLERS 8000 W SPRING MOUNTAIN RD LAS VEGAS NV	13828513067

Report of All Selected Parcels**Case Number:** MSP-0006-02**Printed On:** Wed: August 14, 2002

<u>Owner</u>	<u>Address</u>	<u>Parcel Number</u>
KENNA II L L C	%H AHLERS 8000 W SPRING MOUNTAIN RD LAS VEGAS NV	13828513066
KENNA II L L C	%H AHLERS 8000 W SPRING MOUNTAIN RD LAS VEGAS NV	13828513094
KIM HUNG S & SOON J	5427 1ST DR S E EVERETT WA	13821813040
KIM JUNE O	7624 PRAIRIE CORNERS DR LAS VEGAS NV	13821813021
KIM YU JIN & KUMRAN	1821 BUNNY RUN DR LAS VEGAS NV	13822313028
KING PIERRE	1830 N BUFFALO #2016 LAS VEGAS NV	13822314032
KINGSLEY ROBERT F	1830 N BUFFALO DR #1032 LAS VEGAS NV	13822314012
KISTNER KARL E	1830 N BUFFALO DR #2080 LAS VEGAS NV	13822315069
KITAJIMA GEORGE Y	14711 S NORMANDIE AVE UNIT #E GARDENA CA	13821818034
KLEPAR GEORGE E & MARGOT C	1133 SAN DIEGO DR SALINAS CA	13821814008
KOHL GORDON JR	12642 SPRINGBROOK DR #D SAN DIEGO CA	13822315096
KONDO JAMES H & DUNGDUAN K	45-614 MAHINUI RD KANEOHE HI	13821814046
KORNEY DAWN	1749 POMERADO DR LAS VEGAS NV	13821713013
KRUSICK JAMES G & BEVERLY M	2620 RIDGE RD CUSTER WI	13822416005
LA CUMBRE INVESTMENTS INC	318 N CARSON ST #214 CARSON CITY NV	13822315106
LAMBRELLI CHRISTINA R	1705 NIGHT BREEZE DR LAS VEGAS NV	13822416030
LANCHESTER PETER & SUSAN FAM TR	1613 NIGHT BREEZE DR LAS VEGAS NV	13822416036
LANDOLF JOHN P & MARIE F	1830 N BUFFALO DR #1078 LAS VEGAS NV	13822315049
LAROCCA PATRICK J JR & ANNA R	1607 MERRIWEATHER DR TROY MI	13822315087
LASCURAIN TRACI	1479 BATHURST PL EL CAJON CA	13822314042
LASKO-MARCELLA MARLO LYNN	7500 LITTLETON AVE LAS VEGAS NV	13822416059
LASTRA BRENDA L	1830 N BUFFALO DR #2098 LAS VEGAS NV	13822315054
LATTANZIO BERNARD & ROSEMARY	1830 N BUFFALO DR #2030 LAS VEGAS NV	13822314064
LAURITA MICHAEL R	7632 VISTA HILLS DR LAS VEGAS NV	13821715003
LAURITO JOYCE V & PASQUALE J	7501 COUNCIL AVE LAS VEGAS NV	13822416046
LAWS DON B & PAULETTE	4520 N CIMARRON RD LAS VEGAS NV	13822314069
LAWSON JULIE K	7608 SIERRA PASEO LN LAS VEGAS NV	13821818017
LEE MARCO W	7612 PRAIRIE CORNERS DR LAS VEGAS NV	13821813024
LEE SCOTT JAMES & KIMBERLY	1529 BELLGLEN DR LAS VEGAS NV	13827116047
LEE TERRY W & KRISTINE	7525 SEA SPRAY AVE LAS VEGAS NV	13822416012
LEE WAI ONN & JUDY HUANG	1713 NAVAJO LAKE WY LAS VEGAS NV	13822410011
LEON-GUERRERO RAYMOND LOW	303 LILLUOKALANI AVE #501 HONOLULU HI	13822314024



Report of All Selected Parcels**Case Number:** MSP-0006-02**Printed On:** Wed: August 14, 2002

<u>Owner</u>	<u>Address</u>	<u>Parcel Numbe</u>
LESZCZYNSKI JOZEF	1267 DOVE TREE CT HENDERSON NV	13822416066
LEVIN JEROME & VICTORIA	7528 CLOUDBURST AVE LAS VEGAS NV	13822416026
LICOS NEIL G & ANNE MARIE D	8825 MONTAGNA DR LAS VEGAS NV	13822416025
LIN SCOTT SHAW	1741 DEL MIRA ST LAS VEGAS NV	13821715036
LITTLE SANDRA L	7155 PLEASANT VALLEY PL LAS VEGAS NV	13822416029
LOCASTRO SAMUEL G	7700 SIERRA PASEO LN LAS VEGAS NV	13821818007
LOCKINGER TIMOTHY F	5341 W ESPARON AVE LAS VEGAS NV	13822315004
LOGAN WILLIAM G	7700 ROCKFIELD DR LAS VEGAS NV	13821819013
LOHMAN PAUL R & MARY BETH	7605 BAUBLE AVE LAS VEGAS NV	13821716097
LOMBARD VICKIE L	1830 N BUFFALO DR #2058 LAS VEGAS NV	13822315091
LOPEZ NELLIE D	2026 W 237TH ST TORRANCE CA	13822416065
LOWE HARRY W SR & SHIRLEY A	7500 MOON SHOWER CIR LAS VEGAS NV	13822416076
LOWE ROBERT J	1632 INDIAN COVE LN LAS VEGAS NV	13821814054
LYLE-BLY LISA M	P O BOX 35553 LAS VEGAS NV	13822315073
LYNCH CHARLES J	1830 N BUFFALO DR #2088 LAS VEGAS NV	13822315009
MACDONALD IAN & MAE	1816 BATTLE BORN DR LAS VEGAS NV	13822313051
MACKIE WILLIAM & DEANNA	1830 N BUFFALO DR #1019 LAS VEGAS NV	13822314095
MACLEAN GEORGE W	1830 N BUFFALO DR #2046 LAS VEGAS NV	13822314043
MADDEN MARIANNE ETAL	7508 LITTLETON AVE LAS VEGAS NV	13822416061
MAJESTIC PROPERTY HOLDINGS L L C	P O BOX 46573 LAS VEGAS NV	13821713008
MANCINI NICHLAS J	7509 LITTLETON AVE LAS VEGAS NV	13822416056
MANFREDI REVOCABLE FAMILY TRUST	1830 N BUFFALO DR #2001 LAS VEGAS NV	13822314071
MANGINO ROBERT S & JULIE T	1830 N BUFFALO DR #1045 LAS VEGAS NV	13822315086
MANUEL MOISES S & GENOVEVA I	98-1650 HOOMAIKE ST PEARL CITY HI	13821818036
MARCELINO EDGARDO F & MAGDALENA	1708 POMERADO DR LAS VEGAS NV	13821818029
MARES WIL S	1725 NAVAJO LAKE WY LAS VEGAS NV	13822410008
MARQUART GORDON C & ROSALIE M	633 90TH LN BLAINE MN	13822314093
MARQUEZ LESLIE S	1830 N BUFFALO DR #1012 LAS VEGAS NV	13822314028
MARSHALL VAL JEAN	1704 PACIFIC TERRACE DR LAS VEGAS NV	13822416096
MARTIN VAN J & LINDA L	P O BOX 680656 PARK CITY UT	13822314076
MARTIN VAN J & LINDA L	P O BOX 33027 LAS VEGAS NV	13822314072
MARTINEZ MAXIMO A & NIRDA	1621 NIGHT BREEZE DR LAS VEGAS NV	13822416034



Report of All Selected Parcels**Case Number:** MSP-0006-02**Printed On:** Wed: August 14, 2002

<u>Owner</u>	<u>Address</u>	<u>Parcel Numbe</u>
MASAKI WAYNE T & DIANE H	95-764 MAIAKU ST MILILANI HI	13822416062
MATHEU OSCAR ALBERTO	P O BOX 544 LAS VEGAS NV	13821713005
MATHEU OSCAR ALBERTO	P O BOX 544 LAS VEGAS NV	13821818023
MATSUNAGA LON M & JILL LANI	3206 FUJII ST LIHUE HI	13827110004
MAULUCCI MICHAEL T & JOY M	1830 N BUFFALO DR #1005 LAS VEGAS NV	13822314077
MCBRIDE FRANK J SR & GLORIA J	1812 PACIFIC TERRACE DR LAS VEGAS NV	13822313002
MCCOY SHEILA M	1830 N BUFFALO DR #1016 LAS VEGAS NV	13822314085
MCINTYRE REBEKAH & JASON	1830 N BUFFALO DR #2092 LAS VEGAS NV	13822315008
MELOT JOHN LIVING TRUST	1830 N BUFFALO DR #2018 LAS VEGAS NV	13822314091
MENDEZ BERNABE	7516 COUNCIL AVE LAS VEGAS NV	13822416051
MEZGER JOANNE B REV LIV TR AGMT	471 LEXINGTON GROSSE POINTE FARMS MI	13822314013
MIKELS TROY S	1830 N BUFFALO DR #1047 LAS VEGAS NV	13822315084
MILLER BRIAN C & LORRIE J TRUST	8195 S HAVEN LAS VEGAS NV	13822314097
MILLER THOMAS R & MICHELE A	7628 PRAIRIE CORNERS DR LAS VEGAS NV	13821813020
MINX HUBERT JR & KATHRYN E	7640 SIERRA PASEO LN LAS VEGAS NV	13821818010
MIYANO DEREK M	4250 EL COMO WY LAS VEGAS NV	13821821013
MIZUNO KENNETH T REV LIV TR	1334-A KONIA ST HONOLULU HI	13821818025
MONTGOMERY ROBERT T & LATANYA M	1832 BUNNY RUN DR LAS VEGAS NV	13822313036
MORALES ANGEL A JR	7525 PACIFIC HEIGHTS AVE LAS VEGAS NV	13822417005
MOSCORELLI STEVEN R	1717 NAVAJO LAKE WY LAS VEGAS NV	13822410010
MURAMATSU MILES	704 LAWILANI ST HONOLULU HI	13822416031
MURRAY SCOT F	1830 N BUFFALO DR #2073 LAS VEGAS NV	13822315109
MUSTAFA NEMID	1605 INDIAN COVE LN LAS VEGAS NV	13821814042
MYLES CHERYL R	P O BOX 4942 CULVER CITY CA	13822314082
NAEHU MOSES JR & WANDA A	453 B MANANAI PL HONOLULU HI	13821813035
NAGAMINE BARBARA A & HARRY H	2955 HOOLAKO ST LIHUE HI	13822313025
NAGEL HEIDI ELIZABETH	7612 SIERRA PASEO LN LAS VEGAS NV	13821818016
NANCARROW STEVEN G	7625 PRAIRIE CORNERS DR LAS VEGAS NV	13821813038
NAZWORTHY VANVILAI	7629 VIA PASEO AVE LAS VEGAS NV	13821821017
NEWELL ARTHUR L	1830 N BUFFALO DR #1004 LAS VEGAS NV	13822314068
NEWELL ARTHUR L III	9301 JADECREST DR LAS VEGAS NV	13822314031
NIAU MICHAEL DEAN & MYRA FAY	P O BOX 47 LAWAI HI	13822313050



Report of All Selected Parcels**Case Number:** MSP-0006-02**Printed On:** Wed: August 14, 2002

<u>Owner</u>	<u>Address</u>	<u>Parcel Numbe</u>
NICOLS EROCA & GARETT	1830 N BUFFALO DR #2103 LAS VEGAS NV	13822315050
OCAIN 1990 REVOCABLE LIVING TR	P O BOX 33027 LAS VEGAS NV	13822314026
O'CAIN LINDA S	P O BOX 533 AMERICAN FORK UT	13822314092
O'CONNOR PATRICK	1813 BATTLE BORN DR LAS VEGAS NV	13822313047
OGAS ELIZABETH A	1736 DEL MIRA ST LAS VEGAS NV	13821715038
OKELLEY AGNES LUCILLE	8253 RUBY MOUNTAIN WY LAS VEGAS NV	13821818040
ORTEZ-SANCHEZ KEYRY C	%WELLS FARGO HOME MTGE INC 3650 S JONES BLVD #11 LAS VEGAS NV	13822416078
OSHIMA THOMAS T & LORNA S	1563 W 238TH ST HARBOR CITY CA	13822417020
O'SULLIVAN RONALD E	1830 N BUFFALO DR #1066 LAS VEGAS NV	13822315057
OWEN DEBRA & CHARLES TRUST	7480 ROME BLVD LAS VEGAS NV	13822315085
OWENS KRISTI L & JACK E	1613 INDIAN COVE LN LAS VEGAS NV	13821814040
PANTAGES MICHAEL	1830 N BUFFALO DR #2061 LAS VEGAS NV	13822315089
PARKER ROBERT C & CAROLYN D	2400 GOLDENMOON LAS VEGAS NV	13821813018
PARKER ROBERT C & CAROLYN D	2400 GOLDEN MOON ST LAS VEGAS NV	13822315062
PARKER YVONNE M	1830 N BUFFALO DR #2009 LAS VEGAS NV	13822314079
PARQUE ROBERTA B	1830 N BUFFALO DR #1068 LAS VEGAS NV	13822315059
PASZEK TERESA A	7529 PACIFIC HEIGHTS AVE LAS VEGAS NV	13822417004
PAULSON HAROLD L & LORRAINE	1830 N BUFFALO DR #1051 LAS VEGAS NV	13822315074
PELLETIERI FRANK & MONICA	1828 BUNNY RUN DR LAS VEGAS NV	13822313035
PERENCHIO JACQUELYN LIVING TRUST	%J PERENCHIO TRS 1620 INDIAN COVE LN LAS VEGAS NV	13821814051
PEREZ GUY	7644 VIA PASEO AVE LAS VEGAS NV	13821821010
PETERMAN JEFFREY A	1732 PACIFIC TERRACE DR LAS VEGAS NV	13822416103
PETTIFORD KENNETH	1830 N BUFFALO DR #1044 LAS VEGAS NV	13822314004
PEYSER FAMILY REVOCABLE TRUST	P O BOX 9197 RANCHO SANTA FE CA	13827101004
PHILLIPS JERRY C	1830 N BUFFALO DR #1039 LAS VEGAS NV	13822314021
PHILLIPS ROBERT ALAN & DEBORAH J	178 WOODVALE CT VALLEJO CA	13821818024
PHILLIPS TERRY A	7508 COUNCIL AVE LAS VEGAS NV	13822416049
PINTO-ALCARAZ FANI C	7645 SIERRA PASEO LN LAS VEGAS NV	13821818043
PIZZO GEORGE P & JAMILA A	1830 N BUFFALO DR #2094 LAS VEGAS NV	13822315015
PLACEK EDWARD K JR & A MELANIE	10804 WOODLORE PL LAS VEGAS NV	13821818009
PLAGMAN MERLE E & ELIZABETH G	1720 POMERADO DR LAS VEGAS NV	13821818026
PLATT SHARON L	7512 CLOUDBURST AVE LAS VEGAS NV	13822416022



100

Report of All Selected Parcels**Case Number:** MSP-0006-02**Printed On:** Wed: August 14, 2002

<u>Owner</u>	<u>Address</u>	<u>Parcel Numbe</u>
POLICH VELMA C	7608 PRAIRIE CORNERS DR LAS VEGAS NV	13821813025
PONZIO JAMES	8412 EAGLE EYE AVE LAS VEGAS NV	13822416027
PONZIO JAMES F	1808 PACIFIC TERRACE DR LAS VEGAS NV	13822313001
POPP DARREN P & JENNIFER A	7628 ROCKFIELD DR LAS VEGAS NV	13821819017
PORTNOY RICHARD P & MARIA T	1829 BUNNY RUN DR LAS VEGAS NV	13822313026
POWELL CAROL ANN	1830 N BUFFALO DR #2038 LAS VEGAS NV	13822314015
POWELL STEVEN E & CLAUDETTE F	7524 CRYSTAL ISLE WY LAS VEGAS NV	13827110005
PRESTEGARD STEPHEN	5302 SPICEBUSH LN MADISON WI	13822314014
PREZIOSO MARSHA DIANN	7701 SIERRA PASEO LN LAS VEGAS NV	13821818045
PRIMAS LOUIS & SHARON DIANE	7625 HASKELL FLATS DR LAS VEGAS NV	13821814034
PRITCHETT MICHAEL & MISTY	7613 SIERRA PASEO LN LAS VEGAS NV	13821818035
PURDUE MARGARET M TRUST R-401	9041 FIREBIRD AVE LAS VEGAS NV	13821818012
QUINTANO JOHN & MARIE	1830 N BUFFALO DR #2013 LAS VEGAS NV	13822314034
RADKE RICHARD C JR	1830 N BUFFALO DR #2043 LAS VEGAS NV	13822314045
RANO FINANCIAL INC ETAL	5308 PAINTED LAKES WY LAS VEGAS NV	13822314035
RAWLS SHERRY M	7504 COUNCIL AVE LAS VEGAS NV	13822416048
REAL MELISSA R	1830 N BUFFALO DR #2096 LAS VEGAS NV	13822315018
REDZEPAGIC ORHAN & SLAVICA	1830 N BUFFALO DR #2023 LAS VEGAS NV	13822314100
REECE WANDA L & SHAILY A	7612 VISTA HILLS DR LAS VEGAS NV	13821713003
REED FRED J & MARGIE A	7521 SEA SPRAY AVE LAS VEGAS NV	13822416013
REED RONALD L	7504 SEA SPRAY AVE LAS VEGAS NV	13822416002
REHILL JOHN	1399 S GREEN VALLEY PKWY #411 HENDERSON NV	13821813037
RICH FAMILY TRUST	7532 SEA SPRAY AVE LAS VEGAS NV	13822416009
RIGGERS KAREN M	7637 HASKELL FLATS DR LAS VEGAS NV	13821814031
RIGGS JEFFERSON D	7500 COUNCIL AVE LAS VEGAS NV	13822416047
RIGGS KIMBERLY B SEP PPTY TR	3800 N TORREY PINES DR LAS VEGAS NV	13822313029
ROBERTSON SIMONE D	1830 N BUFFALO DR #2040 BLDG 14 LAS VEGAS NV	13822314018
ROBINETT KELSEY KAY	1808 BUNNY RUN DR LAS VEGAS NV	13822417023
ROBINETTE CLARA M	1830 N BUFFALO DR #2048 LAS VEGAS NV	13822314027
ROBINSON DIANA L	1830 N BUFFALO DR #2033 LAS VEGAS NV	13822314051
ROBIRDS RANDALL W	7505 PACIFIC HEIGHTS AVE LAS VEGAS NV	13822417010
ROCHA MIKE	3406 S BUNTIN ST KENNEWICK WA	13821818041



11
2

Report of All Selected Parcels**Case Number:** MSP-0006-02**Printed On:** Wed: August 14, 2002

<u>Owner</u>	<u>Address</u>	<u>Parcel Numbe</u>
RODMAN LESLIE KEITH	7525 COUNCIL AVE LAS VEGAS NV	13822416040
ROETHER DON & MARY	7637 PRAIRIE CORNERS DR LAS VEGAS NV	13821813041
ROJAS SULYM G	7600 CONNEMARA AVE LAS VEGAS NV	13821716099
ROMAN SCOTT A & KIM R	1830 N BUFFALO DR #2054 LAS VEGAS NV	13822314005
ROMANO ALFONSO TRUST	1830 N BUFFALO DR #1072 LAS VEGAS NV	13822315029
ROMANO ALFONSO TRUST	1830 N BUFFALO DR #1072 LAS VEGAS NV	13822315033
ROMANO ALFONSO TRUST	1830 N BUFFALO DR #1072 LAS VEGAS NV	13822315011
ROMANO ALFONSO TRUST	1830 N BUFFALO DR #1072 LAS VEGAS NV	13822315003
ROMANO ALFONSO TRUST	1830 N BUFFALO DR #1072 LAS VEGAS NV	13822315022
ROMAR 1997 TRUST	1830 N BUFFALO DR #1071 LAS VEGAS NV	13822315002
ROSOWSKY JENNY L	1830 N BUFFALO DR #2064 LAS VEGAS NV	13822315079
ROSSELLO PHILIP & KAREN	1830 N BUFFALO DR #2106 LAS VEGAS NV	13822315024
ROST ROBERT E & ELEFThERIA	1800 PACIFIC TERRACE DR LAS VEGAS NV	13822417014
RUGGEROLI JANIE	1830 N BUFFALO DR #2114 LAS VEGAS NV	13822315043
RUH DAVID & DANELL	1801 BATTLE BORN DR LAS VEGAS NV	13822417021
RUIZ M ALBERTO	1740 DEL MIRA ST LAS VEGAS NV	13821715039
SALA STEVE J	1830 N BUFFALO DR #1010 LAS VEGAS NV	13822314030
SALERNO MIGUEL N	1732 PICARO CT LAS VEGAS NV	13821715029
SALLEE J L & ZWEIG M REV LIV TR	1808 BATTLE BORN DR LAS VEGAS NV	13822313049
SAMARJIAN JOHN	1830 N BUFFALO DR #1067 LAS VEGAS NV	13822315056
SANDOVAL REYNALDO	7605 SIERRA PASEO LN LAS VEGAS NV	13821818033
SARACINO FAMILY TRUST	1830 N BUFFALO DR #1040 LAS VEGAS NV	13822314022
SARDELLI LAWRENCE A & BARBARA A	P O BOX 147 CHADWICKS NY	13822314050
SAVINO DIANNE P	7520 CLOUDBURST AVE LAS VEGAS NV	13822416024
SBLENDORIO FAMILY TRUST	110 JENNY CLIFF DR MANCHESTER CT	13827110007
SCALLEY GARY R	7612 CONNEMARA AVE LAS VEGAS NV	13821716081
SCHAUB RICHARD R & ANITA L	7633 ROCKFIELD DR LAS VEGAS NV	13821819027
SCHNEIDER KAREN	1625 NIGHT BREEZE DR LAS VEGAS NV	13822416033
SCHOENFELD MARY A	417 PINNCALE HEIGHTS LN LAS VEGAS NV	13821818037
SCHWINDT WILLIAM	1704 NIGHT BREEZE DR LAS VEGAS NV	13822416068
SCORDO JOSEPH & CARMELA	8319 CROWN PEAK AVE LAS VEGAS NV	13822314017
SCOTT BOBBY C	1830 N BUFFALO DR #2087 LAS VEGAS NV	13822315063



1
2
3
4
5
6
7
8
9
10
11
12
13
14
15
16
17
18
19
20
21
22
23
24
25
26
27
28
29
30
31
32
33
34
35
36
37
38
39
40
41
42
43
44
45
46
47
48
49
50
51
52
53
54
55
56
57
58
59
60
61
62
63
64
65
66
67
68
69
70
71
72
73
74
75
76
77
78
79
80
81
82
83
84
85
86
87
88
89
90
91
92
93
94
95
96
97
98
99
100

36 Parcels
16 Labels

Report of All Selected Parcels

Case Number: MSH-0006-02

Printed On: Mon: July 29, 2002

<u>Owner</u>	<u>Address</u>	<u>Parcel Number</u>
		12504096001
		10033000001
		12501396003
		10032000001
		12501396006
		12501396001
		12501396005
		12503096001
		12505503001
ADDI PAUL JOSEPH	2118 EDGEWOOD AVE LAS VEGAS NV	12504001001
BECKER TRUST COMPANY	50 S JONES BLVD #100 LAS VEGAS NV	12504001002
BECKER TRUST COMPANY	50 S JONES BLVD #100 LAS VEGAS NV	12504001003
BECKER TRUST COMPANY	50 S JONES BLVD #100 LAS VEGAS NV	12504001003
ESCARZAGA CRAIG C	10672 N FOUR VIEWS ST LAS VEGAS NV	12505502009
GIDDENS CHARLES & JANET	P O BOX 29306 LAS VEGAS NV	12501301006
K B HOME NEVADA INC	750 PILOT RD #F LAS VEGAS NV	12512502001
KARIM AFSHAR FAMILY REVOCABLE TR	4 ANTARES IRVINE CA	12501301007
KARIM AFSHAR FAMILY REVOCABLE TR	4 ANTARES IRVINE CA	12501301002
KARIM ALI AKBAR	4 ANTARES IRVINE CA	12501301001
LERMUSIAUX LAWRENCE FAM TR ETAL	6240 DUNEVILLE ST LAS VEGAS NV	12505503003
LINDBURG BRAD & STACEY GOFF	7716 BENTONITE LAS VEGAS NV	12505502013
LINDBURG BRAD & STACEY GOFF	7716 BENTONITE LAS VEGAS NV	12505502012
LOG CABIN WAY L P	7321 W CHARLESTON BLVD LAS VEGAS NV	12501301009
PAULSON HUGO R PFT SHR & PEN PL	%NV STATE BANK %TRUST DEPT P O BOX 990 LAS VEGAS NV	12505604014
PETERSON S & A 1997 TRUST ETAL	3659 MOONCREST CIR LAS VEGAS NV	12505501001
PREM LAND L L C ETAL	2545 S BRUCE AVE #2 LAS VEGAS NV	12503001002
STATE OF NEVADA PARK COMM	CARSON CITY NV	12407101001
USA	WASHINGTON DC	12503001001
USA	WASHINGTON DC	12502001001
USA	WASHINGTON DC	12501001001
USA	WASHINGTON DC	12504001004
USA	WASHINGTON DC	12505101002
USA	400 E STEWART AVE LAS VEGAS NV	12505101003




Report of All Selected Parcels

Case Number: MSH-0006-02

Printed On: Mon: July 29, 2002

<u>Owner</u>	<u>Address</u>	<u>Parcel Number</u>
USA	WASHINGTON DC	12506002009
USA	WASHINGTON DC	12506002002
USA	WASHINGTON DC	12506001001
USA	WASHINGTON DC	12501701001





INDIAN COVE LN

BUFFALO DR

RITE AID

COUNCIL AVE

LITTLETON AVE

MOON SHOWER

CLOUDBURST AVE

SEASPRAY AVE


PACIFIC HEIGHTS AVE

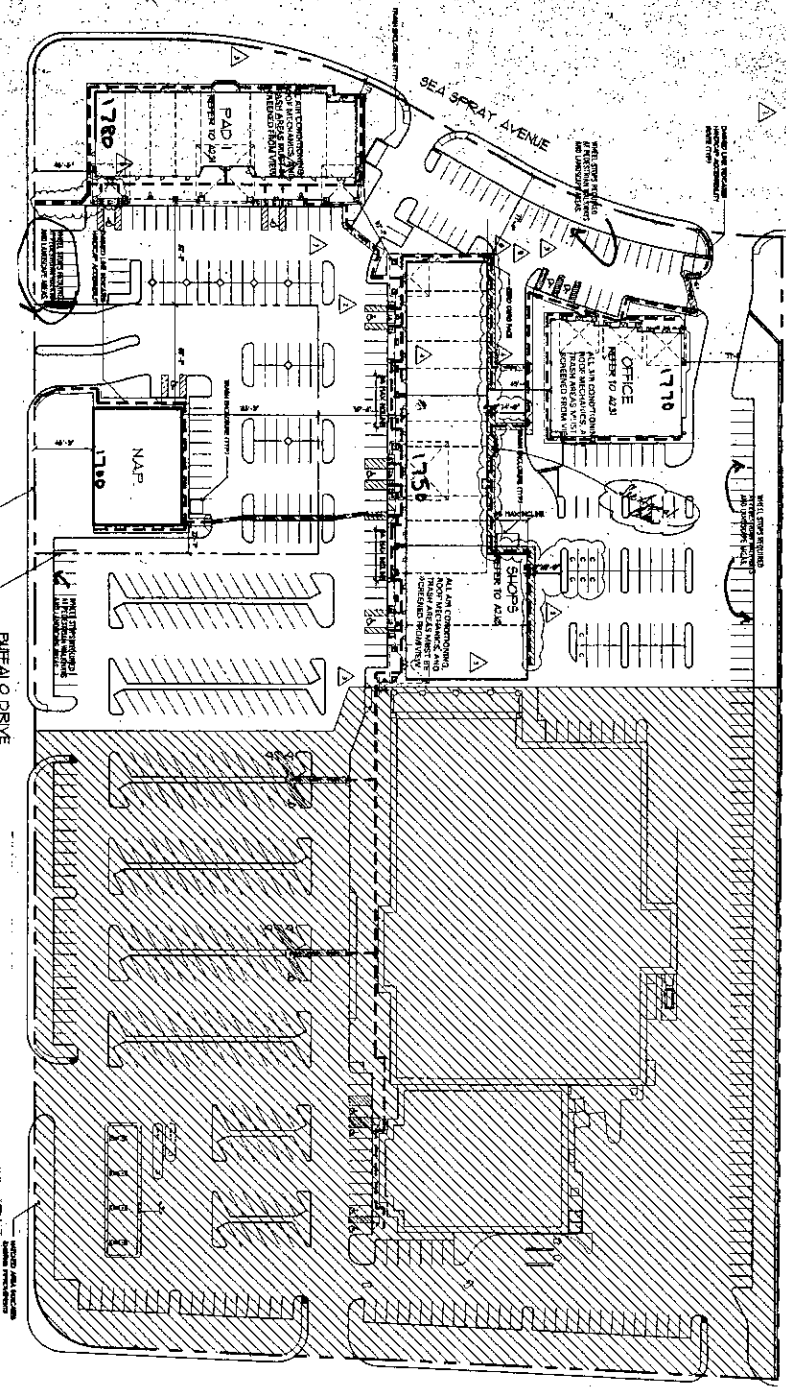
BUNNY RUN DR

BATTLE BORN DR

CRYSTALISLEY WAY

PACIFIC TERRACE DR





ATTENTION
 SEE SHEET 1770 FOR
 THE OFFICE FLOOR PLAN
 AND SHEET 1750 FOR
 THE SHOP FLOOR PLAN

NO.	DESCRIPTION	DATE	BY
1	ISSUED FOR PERMIT	09/12/02	JES
2	REVISION		
3	REVISION		
4	REVISION		
5	REVISION		
6	REVISION		
7	REVISION		
8	REVISION		
9	REVISION		
10	REVISION		

NO.	DESCRIPTION	DATE	BY
1	ISSUED FOR PERMIT	09/12/02	JES
2	REVISION		
3	REVISION		
4	REVISION		
5	REVISION		
6	REVISION		
7	REVISION		
8	REVISION		
9	REVISION		
10	REVISION		

NOTES:

1. ALL WORK SHALL BE IN ACCORDANCE WITH THE CITY OF LAS VEGAS PERMITS AND ORDINANCES.
2. ALL WORK SHALL BE IN ACCORDANCE WITH THE CITY OF LAS VEGAS PERMITS AND ORDINANCES.
3. ALL WORK SHALL BE IN ACCORDANCE WITH THE CITY OF LAS VEGAS PERMITS AND ORDINANCES.
4. ALL WORK SHALL BE IN ACCORDANCE WITH THE CITY OF LAS VEGAS PERMITS AND ORDINANCES.
5. ALL WORK SHALL BE IN ACCORDANCE WITH THE CITY OF LAS VEGAS PERMITS AND ORDINANCES.
6. ALL WORK SHALL BE IN ACCORDANCE WITH THE CITY OF LAS VEGAS PERMITS AND ORDINANCES.
7. ALL WORK SHALL BE IN ACCORDANCE WITH THE CITY OF LAS VEGAS PERMITS AND ORDINANCES.
8. ALL WORK SHALL BE IN ACCORDANCE WITH THE CITY OF LAS VEGAS PERMITS AND ORDINANCES.
9. ALL WORK SHALL BE IN ACCORDANCE WITH THE CITY OF LAS VEGAS PERMITS AND ORDINANCES.
10. ALL WORK SHALL BE IN ACCORDANCE WITH THE CITY OF LAS VEGAS PERMITS AND ORDINANCES.

GENERAL NOTES:

1. ALL WORK SHALL BE IN ACCORDANCE WITH THE CITY OF LAS VEGAS PERMITS AND ORDINANCES.
2. ALL WORK SHALL BE IN ACCORDANCE WITH THE CITY OF LAS VEGAS PERMITS AND ORDINANCES.
3. ALL WORK SHALL BE IN ACCORDANCE WITH THE CITY OF LAS VEGAS PERMITS AND ORDINANCES.
4. ALL WORK SHALL BE IN ACCORDANCE WITH THE CITY OF LAS VEGAS PERMITS AND ORDINANCES.
5. ALL WORK SHALL BE IN ACCORDANCE WITH THE CITY OF LAS VEGAS PERMITS AND ORDINANCES.
6. ALL WORK SHALL BE IN ACCORDANCE WITH THE CITY OF LAS VEGAS PERMITS AND ORDINANCES.
7. ALL WORK SHALL BE IN ACCORDANCE WITH THE CITY OF LAS VEGAS PERMITS AND ORDINANCES.
8. ALL WORK SHALL BE IN ACCORDANCE WITH THE CITY OF LAS VEGAS PERMITS AND ORDINANCES.
9. ALL WORK SHALL BE IN ACCORDANCE WITH THE CITY OF LAS VEGAS PERMITS AND ORDINANCES.
10. ALL WORK SHALL BE IN ACCORDANCE WITH THE CITY OF LAS VEGAS PERMITS AND ORDINANCES.

SEA SPRAY PLAZA AT VEGAS & BUFFALO FOR GREAT AMERICAN CAPITAL
 PRELIMINARY SITE PLAN AND STRUCTURE
 PREPARED FOR THE MAIN STRUCTURE



JAMES E. STROH, ARCHITECT, INC.
 4126 South Sandhill Road, Suite 1
 Las Vegas, Nevada 89120
 702.433.1400

JAMES E. STROH, ARCHITECT, INC.
 4126 South Sandhill Road, Suite 1
 Las Vegas, Nevada 89120
 702.433.1400

**Sea Spray Plaza
 at
 Vegas & Buffalo
 for
 Great American Capital**

As noted drawings
 COPYRIGHT © 2002 James E. Stroh, Architect, Inc.

DATE: 09/12/02



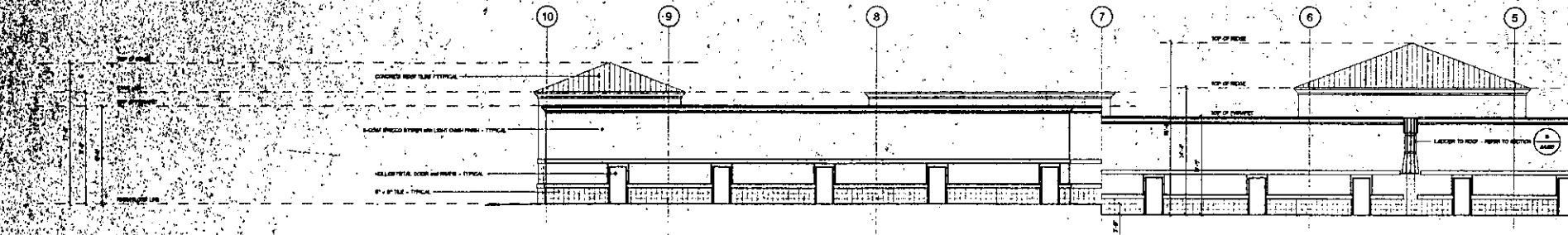
NO.	DESCRIPTION	DATE	BY
1	ISSUED FOR PERMIT	09/12/02	JES
2	REVISION		
3	REVISION		
4	REVISION		
5	REVISION		
6	REVISION		
7	REVISION		
8	REVISION		
9	REVISION		
10	REVISION		

9-12-02 PC

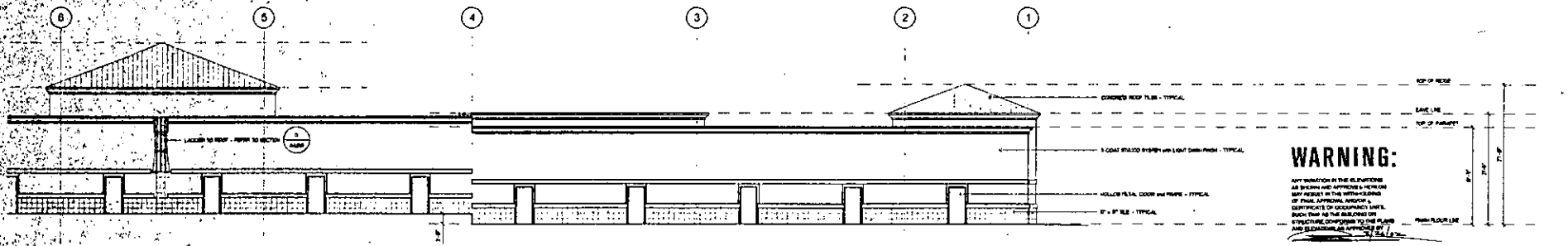
MSP-0006-02

A10



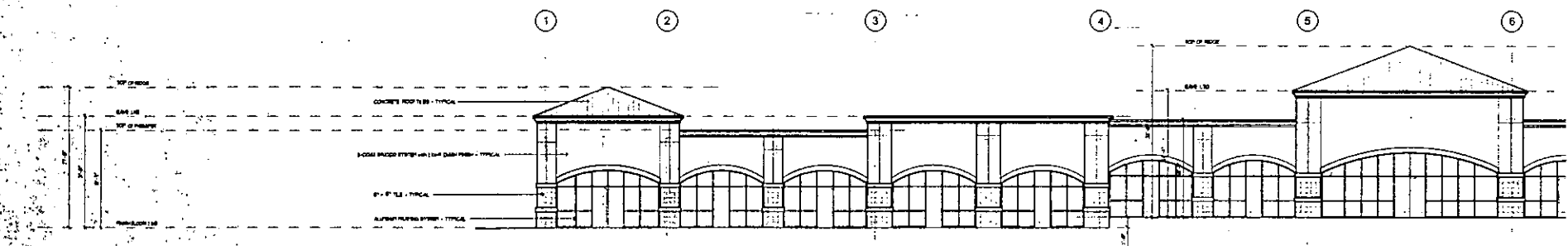


101 PARTIAL FRONT EXTERIOR ELEVATION

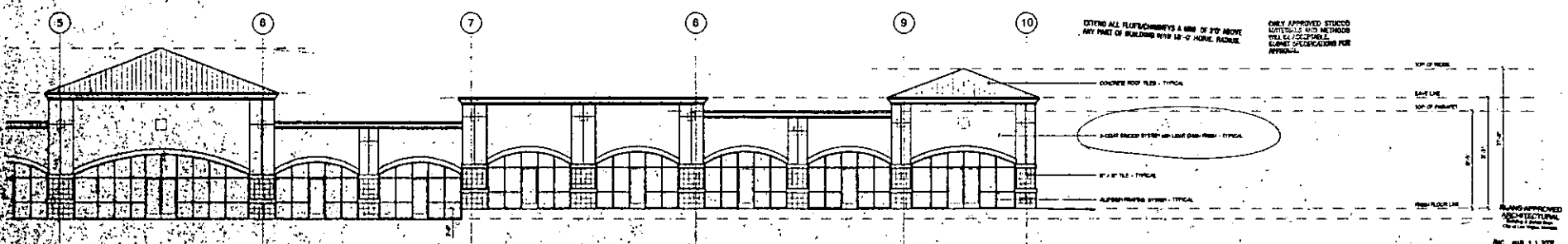


102 PARTIAL FRONT EXTERIOR ELEVATION

WARNING:
 ANY VARIATION IN THE ELEVATIONS
 ALL DIMENSIONS AND APPROVED METHODS
 MAY BE USED IN THE INTERPRETING
 OF FINAL APPROVAL, SUBJECT TO THE
 SATISFACTION OF OCCUPANCY AGENCIES.
 SUCH THAT AS THE BUILDING OR
 STRUCTURE CONFORMS TO THE PLANS
 AND ELEVATIONS AS APPROVED BY
 THE ARCHITECT.



103 PARTIAL REAR EXTERIOR ELEVATION



104 PARTIAL REAR EXTERIOR ELEVATION

JAMES E. STROH, ARCHITECT, INC.
 6745 South Sandhill Road, Suite 100
 Las Vegas, Nevada 89120
 702 833 1400



AS NOTED ON SHEET
 CONTRACT NO. 2001-0001 E. STROH, ARCHITECT, INC.
 PROJECT NO. 1000000000

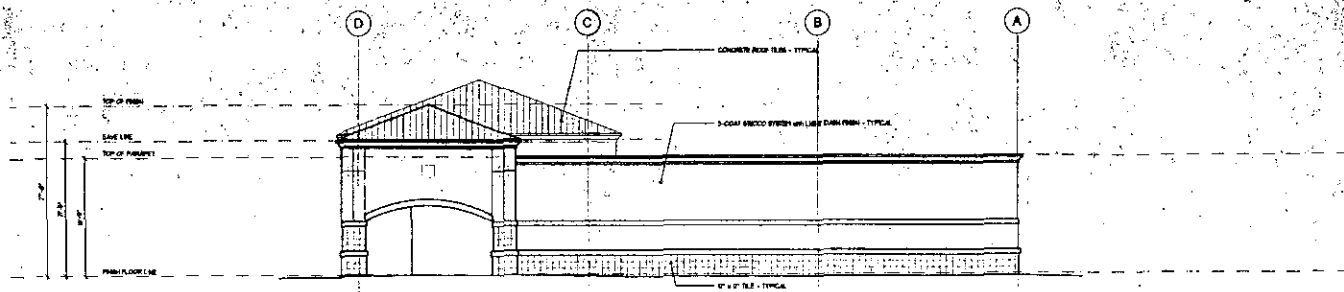
Sea Spray Plaza
 at
 Vegas & Buffalo
 for
 Great American Capital

No. 17, 2001
 SHEET
 101-104
 1/2001

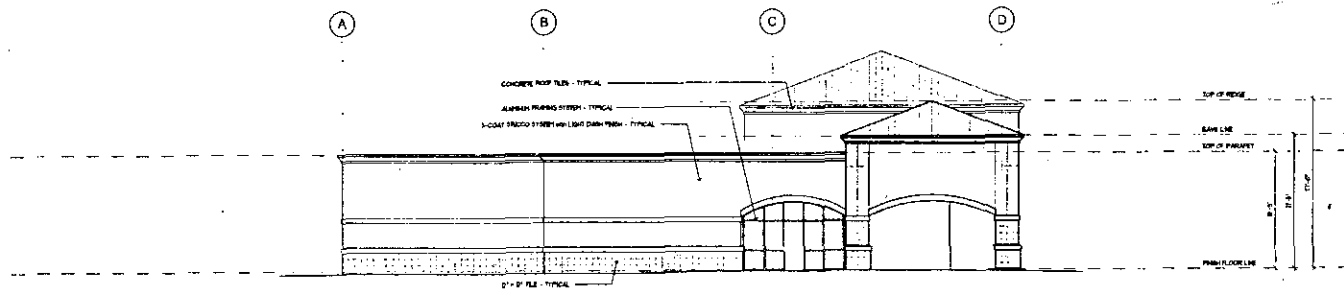
Partial
 Exterior
 Elevations
 Shop

AS11





1 RIGHT SIDE EXTERIOR ELEVATION
1/8" = 1'-0"



2 LEFT SIDE EXTERIOR ELEVATION
1/8" = 1'-0"

WARNING:

ANY VARIATION IN THE DIMENSIONS AS SHOWN AND APPROVED HEREON MAY RESULT IN THE VIOLATION OF FINAL APPROVAL, AND/OR A OTHER RULES OF OCCUPANCY, LOCAL, STATE OR FEDERAL, WHICH MAY BE THE BUILDING OR ATTRACTIVE COMPANIES TO THE PLANS AND IS EXERCISE AS APPROVED BY *[Signature]*

EXTEND ALL FINISHES/PAINTS A MIN. OF 2'-0" ABOVE ANY PART OF BUILDING WITH 10'-0" HORIZ. RADIUS.

ONLY APPROVED STUDIOS MATERIALS AND METHODS WILL BE ACCEPTABLE. CLIENT SPECIFICATIONS FOR APPROVAL.

PLANS APPROVED ARCHITECTURAL
ADDRESS: 6126 SOUTH CARROLL ROAD, SUITE 1
LAS VEGAS, NEVADA 89120
PHONE: 702.433.1400

RAC: MAR 11 2002

Drawn By: [Name], Checked By: [Name], Approved By: [Name], Date: [Date]

JAMES E. STROH, ARCHITECT, INC.
6126 South Carroll Road, Suite 1
Las Vegas, Nevada 89120
702.433.1400



NO SCALE DRAWING
COMPILED BY: [Name], DATE: [Date]

Sea Spray Plaza
at
Vegas & Buffalo
for
Great American Capital

July 17, 2001
01/18
01/18
1 Sheet

Partial
Exterior
Elevations
Sheet

A5.12



GAC'S SIGNAGE APPROVAL DOES NOT represent any Governmental Agency's approvals. Separate Governmental approvals must be applied for by Tenant and/or Tenant's Signage Contractor.

APPROVAL

THE FOLLOWING:

PLANS SPECIFICATIONS

DETAILS SIGNS / SUBSISE

SHOP DRAWINGS CUT SHEETS

OTHER (SPECIFY) _____

ARE APPROVED: AS IS _____


WITH MODIFICATIONS: _____

APPROVED BY: _____ DATE: _____

SIGNATURE: **GREAT AMERICAN CAPITAL**

110'-18"

AS REQD.



D/F **METAL CABINET**
 PAINTED TO MATCH BLDG.
 NO TENANT PANELS PAINTED TO MATCH BLDG.
 PUSH THRU WHITE PLASTIC COPY ILLUM. w/ FLUORESCENT LAMPS

METAL CAPS PAINTED TO MATCH BLDG.

STONE BASE

F.C.O. 1/2" ALUMINUM ADDRESS #S PAINTED WHITE



END VIEW

STREET END VIEW

DISCLAIMER

This approval, provided by Great American Capital, constitutes a Landlord Approval for the sign and/or sign location, proportions, colors, and size in relation to the shopping center. This approval has no bearing on state or governmental agency approvals. Such approvals must be obtained by tenant and/or respective sign fabricator prior to the fabrication and installation of the sign. If the tenant or the sign company effects fabrication their sign without governmental approval, they will be responsible for any and all consequences.

ILLUM. MONUMENT SIGN 1/2" = 1/8"

63776-0011
 63776-0012
 R. LOY
 R. FAJING
 LAURA177.CDR


LAURICH PROPERTIES
 BUFFALO @ VEGAS DRIVE

VISION SIGN
 2023 Faber Ave. Las Vegas, Nevada 89111

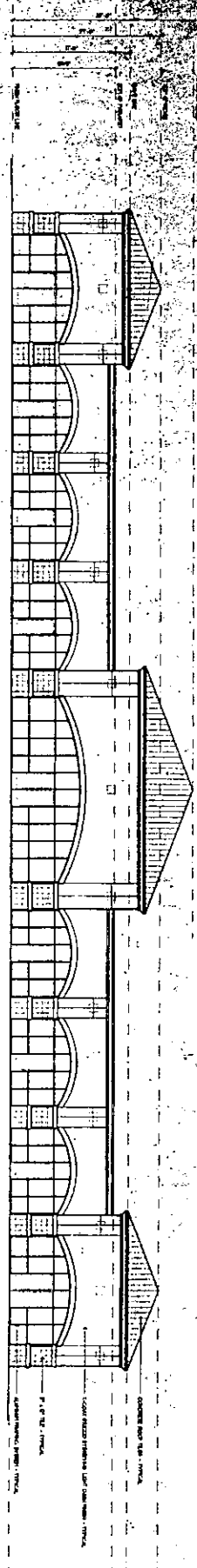
These plans are prepared and submitted by the contractor as an exemption to NRS 622.300 for work under contractor license category authorized under NRS 624. NV CONTRACTOR LICENSE # 11776

THIS NETWORK WAS PROVIDED BY AND IS THE PROPERTY OF VISION SIGN, INC. ANY UNAUTHORIZED USE OF SAME, IN WHOLE OR PART IS PROHIBITED.

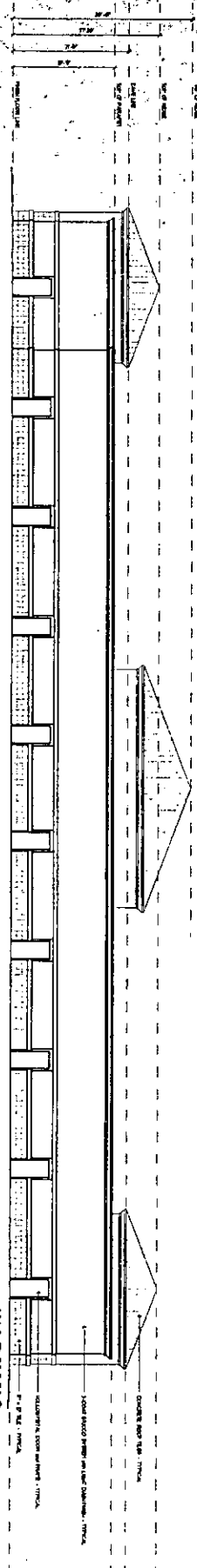
REVISED
 MSP-0006-02
 9-12-02 PC




FRONT EXTERIOR ELEVATION



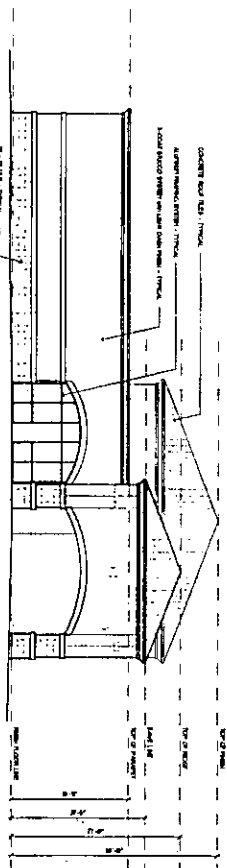
REAR EXTERIOR ELEVATION



RIGHT SIDE EXTERIOR ELEVATION



LEFT SIDE EXTERIOR ELEVATION



WARNING:
 THIS DRAWING IS THE PROPERTY OF JAMES E. STROH, ARCHITECT, INC. IT IS TO BE USED ONLY FOR THE PROJECT AND SITE SPECIFICALLY IDENTIFIED HEREON. IT IS NOT TO BE REPRODUCED, COPIED, OR TRANSMITTED IN ANY FORM OR BY ANY MEANS, ELECTRONIC OR MECHANICAL, INCLUDING PHOTOCOPYING, RECORDING, OR BY ANY INFORMATION STORAGE AND RETRIEVAL SYSTEM, WITHOUT THE WRITTEN PERMISSION OF JAMES E. STROH, ARCHITECT, INC.

PLEASE APPROVED
 DATE: 10/11/01
 BY: JES
 6126 South Sandhill Road, Suite 1
 Las Vegas, Nevada 89120
 702.433.1400

AS 21

Sea Spray Plaza
 at
 Vegas & Buffalo
 for
 Great American Capital


Copyright © 2001 James E. Stroh, Architect, Inc.
 All Rights Reserved



JAMES E. STROH, ARCHITECT, INC.
 6126 South Sandhill Road, Suite 1
 Las Vegas, Nevada 89120
 702.433.1400







SEABREEZE VILLAGE - Vegas & Buffalo

By: Great American Capital



Master Sign Program for:

SEASPRAY

PLAZA

VEGAS DR. & BUFFALO

presented by:

STAFF

 **SIGN INNOVATIONS**
CUSTOM ELECTRIC SIGNS

MSP-0006-02

9-12-02 PC



1111



Justification Letter

To Whom It May Concern:

The Master Sign Program for Seaspray Plaza, located at Vegas Dr. and Buffalo, Las Vegas, NV fulfills a condition of approval required for the Center's approval. All signs proposed are currently acceptable per your city code. This justifies our request.

Thank you for your time.



SEASPRAY PLAZA

A. Existing Signage


1. Two (2) double face pole signs approximately 20' OAH reading "Albertson's" and "Sav-On". Signs are to remain as is. Photos provided.
2. Multiple sets of pan channel letters on the Albertson's and Sav-On buildings ranging from 15" to 4'-0". These signs are to remain. Photos provided.

B. New Signage

1. One (1) double face, multi-tenant pylon sign 40' OAH x 20' wide.
2. Building signage will be allowed on elevations facing the Center and public streets, Buffalo, Seaspray and Vegas Dr.
3. All building signage is to meet standard City code for on-premise signs.
4. Examples of building sign areas are provided on the elevation drawings.




APPRX
20'-0" O.A.H.



3-19-02B PHOTO 7

EXISTING ALBERTSONS
& SAVON SIGNAGE



APPRX
20'-0" O.A.H.



3-19-02B PHOTO 1





3-19-02B PHOTO 3




[The text in this section is extremely faint and illegible. It appears to be a list or a series of entries, possibly names or dates, arranged in a structured format. The content is too light to transcribe accurately.]



3-19-02B PHOTO 4

3-19-02B PHOTO 5







3-19-02B PHOTO 6



6
27

[The text in this section is extremely faint and illegible due to low contrast and noise. It appears to be a large block of text, possibly a list or a series of entries, but the individual words and sentences cannot be discerned.]




3-19-02B PHOTO 9



8

[The main body of the page contains extremely faint and illegible text, possibly bleed-through from the reverse side of the paper. The text is scattered and difficult to discern.]



3-19-02B PHOTO 8

