

Planning & Development Department
Scanning Cover Sheet

Case No U-9-55

APN

Location EAST SIDE OF D STREET, APPROX.
200 FEET NORTH OF OWENS AVE

Applicant CLEM MALONE

Subject

USE PERMIT FOR THE CONSTRUCTION OF A CASINO
AND DINING AREA IN CONJUNCTION WITH THE
MARDI GRAS HOTEL ZONE C-3



USE PERMIT
Culinary Workers
U-6-55

Consideration was given at this time to the application of the Culinary Workers Union for a use permit to erect a building, including a social hall, club rooms and offices, for the use of Union activities at the NW corner of A Street and New York Avenue.

His Honor asked if there were any objections. None were voiced.

Commissioner Sharp moved this application for use permit be approved and the variation of the setback requirements be allowed as indicated on the plot plan attached to the application, and the following resolution adopted:

BE IT RESOLVED by the Board of Commissioners of the City of Las Vegas, Nevada, in a regular meeting on the 2nd day of March, 1955, having considered the application of the Culinary Workers Union to erect a building, including a social hall, club rooms and offices for the use of union activities at the NW corner of A Street and New York Avenue; and

The Board having considered the recommendation of the Board of Adjustment approving this application;

NOW, THEREFORE, it is the decision of this Board that the application of the Culinary Workers Union for a use permit to erect a building, including a social hall, club rooms and offices for the use of union activities at the NW corner of A Street and New York Avenue, be approved subject to the Planning Commission being allowed to secure a setback as shown on the exhibit, and the inspection departments are authorized to issue the necessary permits.

Motion seconded by Commissioner Bunker and carried by the following vote: Commissioners Bunker, Sharp, Whipple and His Honor voting aye; noes, none. Absent: Commissioner Jarrett.

USE PERMIT
Swartzfager, Smith,
Tueller & Reed
U-7-55

At this time the Board considered the application of J. H. Swartzfager, M.D., K. F. Smith, M.D., G. W. Tueller, M.D. and Ralph Reed for a use permit to erect a one story building to be used for medical offices at Rancho Road between Charleston and Palomino Lane.

His Honor asked if there were any objections. None were voiced.

Commissioner Sharp moved that a public hearing on this application for a use permit be held on March 21, 1955.

Motion seconded by Commissioner Bunker and carried by the following vote: Commissioners Bunker, Sharp, Whipple and His Honor voting aye; noes, none. Absent: Commissioner Jarrett.

USE PERMIT
Mardi Gras Hotel
U-9-55

Consideration was given at this time to the application of Clem Malone for a use permit for the construction of a casino building and dining area in conjunction with the Mardi Gras Hotel, located in a portion of the S $\frac{1}{2}$ of Section 22, T20S, R61E. This use permit was approved by the Board of Adjustment with the provision that a fence be erected.

No action was taken on this application for a use permit as the building is not ready for occupancy.

Minutes - Board of Zoning Adjustment - 2/24/55
Cont'd.

U-7-55
DR. SMITH
ET AL

There were no protestants. The Chairman declared the public hearing closed.

John Replogle introduced Resolution #73, A RESOLUTION RECOMMENDING CONDITIONAL APPROVAL OF THE APPLICATION OF DR. K. F. SMITH, ET AL, FOR A USE PERMIT AUTHORIZING THE CONSTRUCTION OF A ONE STORY BUILDING ON RANCHO ROAD BETWEEN CHARLESTON BOULEVARD AND PALOMINO LANE IN AN R-1 ZONE, and moved its adoption, which motion was seconded by Dave McCoig and unanimously carried.

(Resolution #73 is on file in the Document Book as Document #77)

U-8-55
BOARD OF
COUNTY
COMM

The application of the Board of Clark County Commissioners for a Use Permit to construct and maintain a home for the aged and a Salvation Army Building on the W $\frac{1}{2}$, SE $\frac{1}{4}$, NE $\frac{1}{4}$, SW $\frac{1}{4}$, Section 33, T20S, R61E., in an R-1 Zone, was presented by Mr. Murray Hoyt, County Planning Director.

Nineteen persons appeared opposing the request for the Use Permit.

Those who expressed opposition were as follows:

- Howard Greene 724 Desert Lane
 - Al Newberry P. O. Box 1813
 - J. W. Simpson(No Address Given)
 - D. L. Dawson625 $\frac{1}{2}$ South First Street
- and fifteen others, adjacent property owners.

Ray Smith and C. B. England also voiced opinions.

Letters expressing disapproval have been received from Al Newberry and D. L. Dawson.

Franklin J. Bills stated that the staff would not approve the application if the property was not an extension of an existing County utility area.

After considerable discussion, John Replogle moved that this application for a Use Permit be denied, which motion was seconded by Ernest Schroer and was unanimously voted.

U-9-55
CLEM
MALONE

The application of Clem Malone for a Use Permit to construct a casino building and dining area in conjunction with the Mardi Gras

U-9-55
CLEM
MALONE
FOR
MARDI
GRAS

Hotel (That portion of the S $\frac{1}{2}$, Section 22, T20S, R61E, M.D.B. & M. described as follows: commencing at the SE corner of the S $\frac{1}{2}$, SW $\frac{1}{4}$, Section 22, thence north 0°52' 20" east along the east line thereof a distance of 466.70 feet to the point of beginning; thence continuing north 0° 52' 20" east along the said line a distance of 253.64 feet, thence north 89°67' 40" west a distance of 261.99 feet thence north 0° 52' 20" east a distance of 36.94 feet, thence north 89° 57'50" west a distance of 968.10 feet, thence south 2° 07' 36" east a distance of 609.24 feet, thence south 89° 51' 08" east a distance of 733.66 feet, thence north 0° 52' 20" east a distance of 316.70 feet, thence south 89° 51' 08" east a distance of 466.70 feet to the true point of beginning, said parcel containing 13.351 acres more or less) in a C-2 Zone, was presented by Mr. Goldstein for Clem Malone.

The Chairman declared the public hearing open.

There were no protestants. The Chairman declared the public hearing closed.

John Replogle moved that the Board of Zoning Adjustment recommend approval of the application of Clem Malone for the construction of a casino building and dining area in conjunction with the Mardi Gras Hotel (that portion of the S $\frac{1}{2}$, Section 22, T20S, R61E, M.D.B. & M. as is more fully described above) with the condition that some kind of fence be erected on the north boundary between the Mardi Gras and Cadillac Arms, which motion was seconded by Dave McCoig and unanimously voted.

At the hour of 9:10 P. M., the meeting adjourned.

F. W. Woodbury
70

LAS VEGAS
UNION SCHOOL DISTRICT

R. GUILD GRAY, SUPERINTENDENT
401 SOUTH NINTH STREET
POST OFFICE BOX 551
LAS VEGAS, NEVADA

BOARD OF EDUCATION

MR. SHERWIN F. GARSIDE, PRESIDENT
DR. C. W. WOODBURY, PRES. PRO TEM
MRS. BEDA CORNWALL, SECRETARY
MR. MILTON W. KEEFER, MEMBER
MR. R. J. RONZONE, MEMBER

ASSISTANT SUPERINTENDENTS
J. HAROLD BRINLEY
GEORGE E. HARRIS

February 18, 1955

u-9-55

Board of Zoning
400 Stewart Avenue
City Hall
Las Vegas, Nevada

Gentlemen:

I have your Notice of Public Hearing to be held February 24, 1955, at 7:30 P. M., concerning the application of Mr. Clem Malone for a use permit, authorizing the construction of a casino building and dining area in conjunction with the Mardi Gras Hotel, on a portion of Section 22, Township 20 South, Range 61 East, MDB&M.

It is the policy of the School Board to vote with the majority of adjacent property owners in zoning matters. In other words, whichever way, 51% or more of the adjacent property owners decide, will govern the vote of the Board of Education.


Thank you for the written notice of this hearing and all past consideration.

Sincerely,

Geo. E. Harris

George E. Harris
Assistant Superintendent
In Charge of Building

GEH:mb



File
with

703

CITY OF LAS VEGAS-DEPARTMENT OF FIRE

INTER-OFFICE COMMUNICATION

DATE 2/17/55


TO : Franklin J. Bills, Director of Planning
FROM : A. R. Trelease, Chief, Fire Prevention Bureau
SUBJECT : USE PERMIT U-9-55

This department has no objections to the granting of this permit, provided construction complies with the U. B. C. for group B occupancies.



A. R. Trelease
Chief, Fire Prevention Bureau

ART/ab



CLARK COUNTY HEALTH DEPARTMENT

STEWART AND SECOND STREETS - BOX 392

TELEPHONE 1635

LAS VEGAS, NEVADA

SUPPORTED BY

CLARK COUNTY

LAS VEGAS

NORTH LAS VEGAS

STATE OF NEVADA

DIVISION OF: Sanitation

Feb. 17, 1955

*File
703*

U-9-55

Franklin J. Bills
Director of Planning
City Hall
Las Vegas, Nev.


Dear Mr. Bills:

Please find enclosed the Hotel Mardi Gras plans received from your office earlier in the week, located between "A" Street and "D" Street (that portion of the S $\frac{1}{2}$, Section 22, T20S, R61E) in accordance with plans submitted.

After reviewing the above mentioned plans this Department finds no reason why Mr. Clem Malone should not be issued a use permit.


We will, however, be required to review any additional work which may develop, such as floor plans, kitchen and swimming pool designs.

Yours very truly,



E. Douglass Pushard, R.S.
Sanitarian

EDP:FK
encl.



February 14, 1955

Re: U-9-55

A. R. Trelease, Chief
Fire Prevention Bureau
330 North Second Street
City

Dear Sir:

Mr. Clem Malone has applied for a Use Permit to construct a Casino Building and Dining Area in Conjunction with the Mardi Gras Hotel located between "A" Street and "D" Street (that portion of the S $\frac{1}{2}$, Section 22, T20S, R61E) in accordance with plans submitted copies of which are attached.

Your recommendations regarding this application prior to date of public hearing February 24, 1955 will be appreciated.

Very truly yours

Franklin J. Bills
Director of Planning

FJB:lm

Enc: 3

February 14, 1955

Re: U-9-55

A. H. Kennedy, Chief
Las Vegas Police Department
Las Vegas, Nevada

Dear Sir:

Mr. Clem Malone has applied for a Use Permit to construct a Casino Building and Dining Area in conjunction with the Mardi Gras Hotel located between "A" Street and "D" Street (that portion of the S $\frac{1}{2}$, Section 22, T20S, R61E) in accordance with plans submitted, copies of which are attached.

Your recommendations regarding this application prior to date of public hearing February 24, 1955 will be appreciated.

Very truly yours,

Franklin J. Bills
Director of Planning

FJB:lm
Enc:1

NOTICE OF PUBLIC HEARING.

Notice is hereby given that on February 24, 1955, at 7:30 p.m. in the Council Chamber of the City Hall, Las Vegas, Nevada, The Board of Zoning Adjustment will hear the application of

CLEM MALONE FOR A USE PERMIT AUTHORIZING THE CONSTRUCTION OF A CASINO BUILDING AND DINING AREA IN CONJUNCTION WITH THE MARDI GRAS HOTEL (THAT PORTION OF THE S $\frac{1}{2}$, SECTION 22, T20S, R61E, M.D.B.&M. DESCRIBED AS FOLLOWS: COMMENCING AT THE SE CORNER OF THE S $\frac{1}{2}$, SW $\frac{1}{4}$, SEC 22, THENCE NORTH 0° 52' 20" EAST ALONG THE EAST LINE THEREOF A DISTANCE OF 466.70 FEET TO THE POINT OF BEGINNING: THENCE CONTINUING NORTH 0° 52' 20" EAST ALONG THE SAID EAST LINE A DISTANCE OF 253.64 FEET, THENCE NORTH 89° 67' 40" WEST A DISTANCE OF 261.99 FEET THENCE NORTH 0° 52' 20" EAST A DISTANCE OF 36.94 FEET, THENCE NORTH 89° 57' 50" WEST A DISTANCE OF 968.10 FEET, THENCE SOUTH 2° 07' 36" EAST A DISTANCE OF 609.24 FEET, THENCE SOUTH 89° 51' 08" EAST A DISTANCE OF 733.66 FEET, THENCE NORTH 0° 52' 20" EAST A DISTANCE OF 316.70 FEET, THENCE SOUTH 89° 51' 08" EAST A DISTANCE OF 466.70 FEET TO THE TRUE POINT OF BEGINNING, SAID PARCEL CONTAINING 13.351 ACRES MORE OR LESS.) IN A C-2 ZONE.

Any persons having any interest in any land which is being sought to be so used in accordance with the zoning ordinance, or in any land within three hundred (300) feet of the outer boundaries thereof, or any other persons, may appear before the Board of Zoning Adjustment either in person or by counsel and object to or register approval of the use proposed thereof. Written approvals or objections may be filed with the City Planning Director prior to the date of this hearing.

Franklin J. Bills
Director of Planning

lm

U-9-55

Sent
2/15/55

February 8, 1955

Mr. John A. ...
2001 ...
...

...

Enclosed is copy of letter of November 20, 1954, directed to you, indicating the necessity of a license permit for the construction of a machine and restaurant.

License will be accordance with all the permit will be issued.

Very truly yours,

W. J. Lonella

W. J. Lonella, Director of Building Safety

cc: City

cc: John A. ... Architects, 1705 South ...
C. L. ... 2007 South ...

✓ Planning Dept

November 10, 1954

Mr. J. W. ...
...
...

Dear Mr. ...

It is to be noted that the ...
for the ... of a ... of the ... adjacent to the
...
...
...
... has been ...

Very truly yours,

J. W. ...
...
OF ...

...

APPLICATION FOR A USE PERMIT

2-9-55

TO THE BOARD OF ZONING ADJUSTMENT:

The undersigned GLEN MALONE, the owner, respectfully petitions for a special use permit to: CONSTRUCT CASINO BUILDING & DINING AREA IN CONJUNCTION WITH MARDI GRAS HOTEL

IN SUPPORT OF THIS PETITION, THE FOLLOWING FACTS AND REASONS ARE HEREWITH SUBMITTED:

The property is situated at OLD MALONE RANCH between A STR. and D STR. in Land Use Zone C-2. Said property is legally described as follows: see enclosed.

Said property was acquired by the applicant on 3RD. 1946 State the use of property permitted under the deed restrictions: NO RESTRICTIONS. Expiration date of deed restrictions: Month Day Year

TO ACCOMPANY THIS APPLICATION:

- 1. Three or more plot plans of the applicant's property drawn to scale and fully dimensioned showing the location of all existing and proposed buildings and structures and the location of any other improvements such as drives, walks, paved areas, planting, etc.
2. Any other pertinent information which may be requested.

OWNER'S AFFIDAVIT

We, I, the undersigned, being duly sworn, depose and say that I am the owner of the property involved in this application; that the information, all plans and drawings attached hereto and all the statements contained herein are in all respects true and correct to the best of my knowledge and belief.

1849 Telephone Number

Signature of Owner Glen Malone
Mailing Address Box 2029 Las Vegas NV


Subscribed and sworn to before me this 11th day of February 1955

Notary Public signature and seal

My Commission Expires April 10, 1958

5 6 7 8 9 10 11 12 13 14 15 16 17 18 19 20 21 22
FEB 1955
RECEIVED
PLANNING
DEPARTMENT

PLANNING DEPARTMENT
RECEIVED
FEB 1955



Monogram Construction Co., Inc.

GENERAL CONTRACTORS

POST OFFICE BOX 2029

TELEPHONE 2220

LAS VEGAS, NEVADA

DEED TO MARIO GUAS (ACTING PROPRIETOR)

That portion of the S 1/2 of Section 22, Township 20 South Range 61 East, M.D.B. and M., described as follows:
Commencing at the southeast corner of the S 1/2 of the SW 1/4 of said Section 22, thence North 0° 52' 20" east along the east line thereof a distance of 466.70 feet to the point of beginning; thence continuing North 0° 52' 20" east along the said east line a distance of 253.64 feet thence North 89° 67' 40" west a distance of 261.99 feet thence North 0° 52' 20" east a distance of 36.94 feet thence North 89° 57' 50" west a distance of 968.10 feet, thence South 2° 07' 36" east a distance of 609.24 feet, thence South 89° 51' 08" east a distance of 733.66 feet, thence North 0° 52' 20" east a distance of 316.70 feet, thence South 89° 51' 08" east a distance of 466.70 to the true point of beginning, said parcel containing 13.351 acres more or less,

together with all buildings, structures, hereditaments, rights and easements appertaining thereto

BERKELEY SQUARE

BIK.
5 FREEMAN, EDWARD A, and
LOT BYRNES, J.J.
19 323 So. LA BREA
LOS ANGELES, 36

BIK
5 SAME

LOT
20, 21
22

BIKS MAYO, HARRISON and LEBERTA
1647 E ST.
LOT LAS VEGAS
23

BIK 5 HARRIS, FLENORTE and
EARLIE MAE

LOT 1643 E ST.
24 LAS VEGAS, NEVADA

BIK 5 HOUSTON, JAMES J. and
M.L.

LOT 1644 D ST
25 LAS VEGAS

BIK 5 FREEMAN, EDWARD A. and
BYRNES, J.J.
LOT 323 S. LA BREA
26 LOS ANGELES, 36

BIK
5
LOT SAME
27

BIK 5
LOT SAME
28

BIK 5
LOT SAME
29

FREEMAN, EDWA and
BYRNES, J.S.
BIK 323 So. LA BREA
3 LOS ANGELES, 36

LOT #

KING, HERMAN B. and
JOHNNIE MAE
BIK 1654 E. STREET
3 LAS VEGAS
LOT 15

TURNER, BERNICE
BIK 416 LEONARD AVE
2 LAS VEGAS.
LOT 14

WALKER, GEORGE N.
AND BEULAH
BIK 412 LEONARD AVE
2 LAS VEGAS
LOT 15

LAWHORN, THOMAS E.
AND MARTHA
BIK 408 LEONARD AVE
2 LAS VEGAS
LOT 16

COOK, JEAN C.
BIK 404 LEONARD AVE
2 LAS VEGAS
LOT 17

CASON, CHARLIE
AND REBA
BIK 400 LEONARD AVE
2 LAS VEGAS
LOT 18

FIELDS, ROBERT
AND ROSA LEE
BIK 401 FREEMAN AVE
2 LAS VEGAS
LOT 19

HANKINS, WILLIE B
AND MARY GLASPER
BIK 405 FREEMAN ST
2 LAS VEGAS
LOT 20

BK MASON, OSCAR E. AND
2 IRA B
LOT 409 FREEMAN AVE.
21 LAS VEGAS, NEVADA

BK Williams, Jr, JOHNNY
2 AND DORETHA
LOT 513 FREEMAN AVE
22 LAS VEGAS

BK CONNOR, ELGIE
2 AND MARIE
LOT 524 LEONARD AVE
23 LAS VEGAS

BK WILSON, ROBERT LEE
1 AND BLANCHIE
LOT 421 - LEONARD AVE
5 LAS VEGAS

BK CREEL, Wesley

1
LOT 417 Leonard Ave
6 LAS VEGAS

BK WALKER, JOHNNIE M
AND HENRY MAE
1 413 LEONARD AVENUE
LOT LAS VEGAS
7

BK GIVENS, M.A. + LESLIE
1 409 LEONARD AVE
LOT LAS VEGAS
8

BK EARLY, BOOKER T.
AND IOLA
1 405 LEONARD AVE
LOT LAS VEGAS
9

BK MONTGOMERY, REUBEN
1 EMMA
LOT 401 LEONARD AVE
10 LAS VEGAS

H. F. M. & M.

BIK 8
8
LOT 1
McCONNELL, RUFUS
AND RENALL
501 MADISON
LAS VEGAS

BIK 8
8
LOT 2
LEWIS, POLICE
AND EMMA
416 HARRISON
LAS VEGAS

BIK 8
8
LOT 3
REED, SAMUEL
AND EULA MAE
412 HARRISON
LAS VEGAS

BIK 8
8
LOT 4
(Church)
Pilgrim Mission Church
OF CHRIST
40 LEROY CHRISTENSEN
Box 1411, LAS VEGAS

BIK 8
8
LOT 5
SAME

BIK 8
8
LOT 6
HASSON, JOE
402 HARRISON
LAS VEGAS

BIK 7
7
LOT 7
(Church)
Pilgrim Mission Church
Box 1411,
LAS VEGAS

BIK 8
8
LOT 8
HARRIS, GEORGE LACY
+ MAUDE
412 VAN BUREN
LAS VEGAS

BIK 7
7
LOT 9
MCLEMORE, INABELL
407 HARRISON ST
LAS VEGAS

BIK 7 MC LEMORE, GEORGE
AND ROBERTA
411 HARRISON
LOT 10 LAS VEGAS

BIK 7
SAME

LOT 11
BIK 7 Bullock, RUBEN +
VERA
1512 E STREET
LOT 12 LAS VEGAS

VALLEY VIEW

BIK 8 KING, CLARENE, AND LELA MAE SMITH, + SOLOMON PERRY, JR.,
+ WILLIE MARCOS PERRY, + SHELBY PERRY
LOT 1 300 W. HARRISON
LAS VEGAS

BIK 8
LOT 2 SAME

BIK 8 TURNER, EDNA
LOT 3 307 HARRISON
LAS VEGAS

BIK 8 PORTER, OROVILLE + ELSIE
LOT 4 312, HARRISON
LAS VEGAS

BIK 8 WHEATLEY, TERRY AND
ABERY

LOT 5 212 VAN BUREN
LAS VEGAS

VALLEY VIEW

BIK WHEATLEY, TERRY & ABERY
8

212 VAN BUREN

LOT LAS VEGAS

6

BIK THOMAS, JACK
9 AND LOUISE

LOT 300 VAN BUREN

1

BIK MOODY, HENRY &
9 ALMETA

LOT 321 - VAN BUREN

2 LAS VEGAS

BIK HUNTER, ETHEL MAE
9

LOT 310 VAN BUREN

3 LAS VEGAS

BIK HOOKER, GARFIELD
9

LOT 312 VAN BUREN

4 LAS VEGAS

BIK ROSEMOND, MILTON &
9 WILLIE B

LOT 318 VAN BUREN

5 LAS VEGAS

BIK HARRISON, WM. BENJAMIN
9

LOT 2125 CURTIS ST

6 OAKLAND, 6, CALIF.

BIK NICHOLS, ODELL
9

1524 NO. "D" ST

LOT 7 LAS VEGAS

BIK 9

SAME

LOT 8

VALLEY VIEW

Blk 9 Jones, Alongo

Lot 9 313 Harrison
Las Vegas

McCoy, Peter Jr.
603 Adams St.

10 Las Vegas
JOHN, ALBAIR
AND ROSA

11 305 Harrison
Las Vegas

GILMORE, Jean + Mary

12 Box 1026
HERLONG, CALIF.

13

14

15

16

31K (Church)
21 Church of Living God

OT
1 124 So. Third
Las Vegas

POWELL, ANDREW T. Stella

3
~~2~~ 1123 G Street
Las Vegas

(Church)
Church of Living God

2
~~1~~ 124 So. Third
Las Vegas

WHEATLEY, TERRY + ABERY

4
~~3~~ 212 Van Buren
Las Vegas

JACKSON, Lee and Mahla

5
~~4~~ 222 Van Buren
Las Vegas

TATE, Hazel + Cleveland

6
~~5~~ 222 Van Buren
Las Vegas

CROCKETT, Johnnie

7
~~6~~ 1516 No. "C" Street
Las Vegas

SAME

8

1K NUNN, Lula Bell

21

T 1516 No. "C"

9 Las Vegas

Mc DONALD, O.C.

+ Alice

0 203 Harrison St
Las Vegas

1
Same

2
Same

3

4

5

6

VALLEY VIEW

81K WILLIAMS, Wendell +
24 Bessie Mae
LOT 100 Van Buren
1 Las Vegas

Same

2 ROSE HOLDING CORP.
90 NEV. TITLE GUARANTY CO.

3 122 So. 4th
LAS Vegas
JOHNSON, Jacob
and Marie Jean

4 124 Van Buren
Las Vegas

Same

5

Same

6

CROZIER, Oscar L.
and Barbie L.

7 128 Van Buren
Las Vegas

Same

8

31K BROWN, Ancel G. + Johnson, Julia T.

24

LOT 125 Harrison
9 Las Vegas

10 Same

11 Same
BROWN, ANCEL G.

12 125 Harrison
Las Vegas

13 Same

14 Same

15 Same

16 Same

1K SCHOOL

2
Las Vegas Grammar School
LL Las Vegas

1K MANKIEWICZ, Susanna + Mary

3
OTS
2, 116 E. Hoover
3 Las Vegas

1K
3
Name

4
McDONALD, Willis + Rebecca

1st
5 124 Harrison St.
Las Vegas
ROBY - John Lee + Ora D.

1st
6 124 Hassell St.
Las Vegas

2nd
18 Name
203 Harrison
Las Vegas