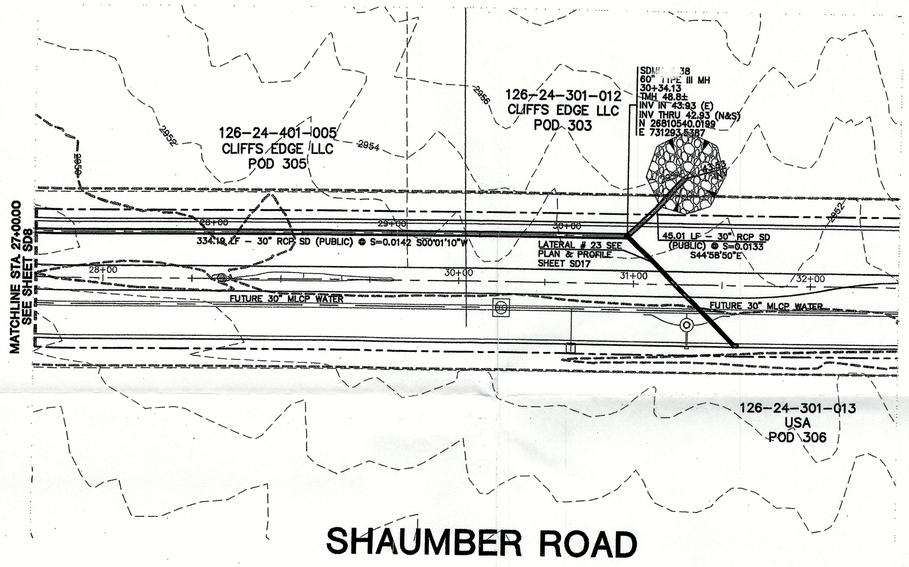

SHAUMBER ROAD

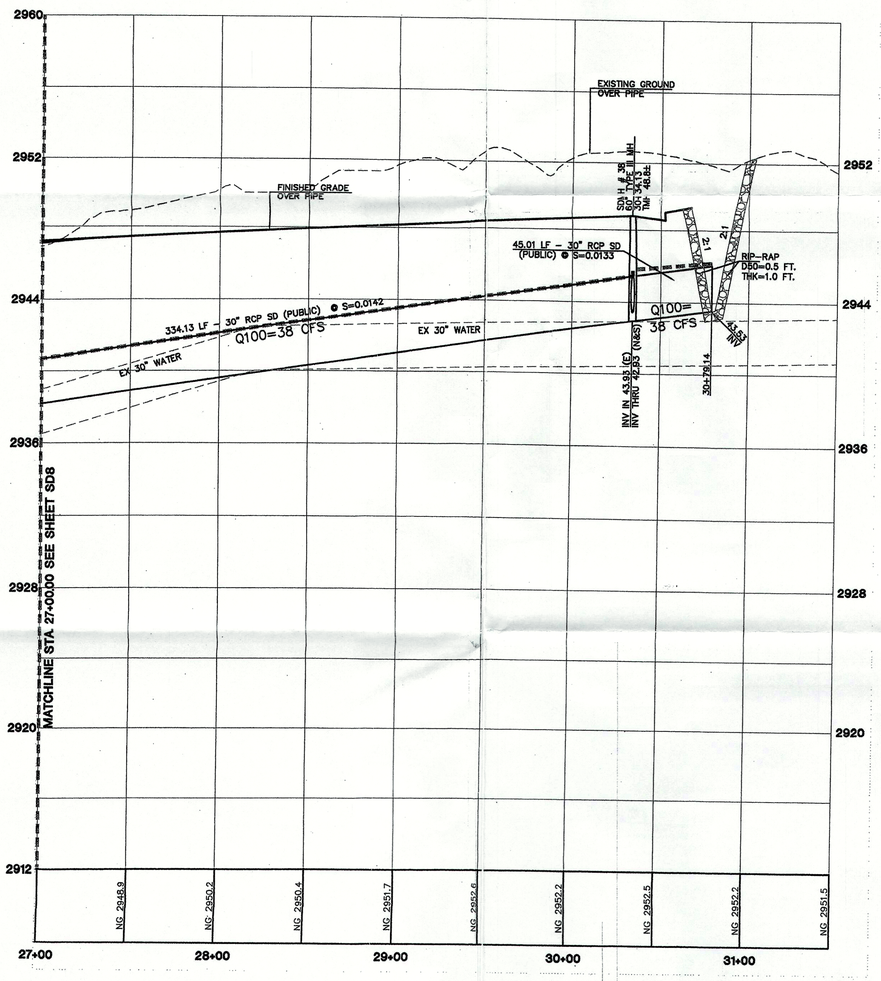

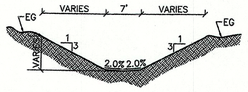

SWALE SECTION

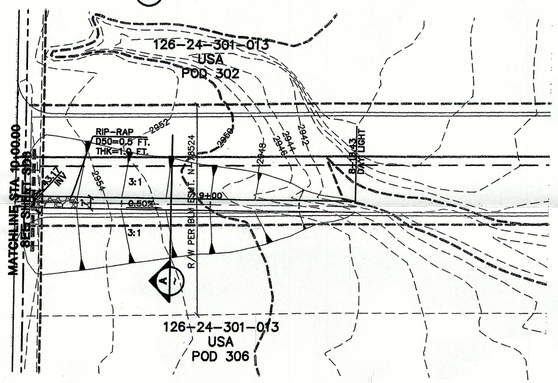

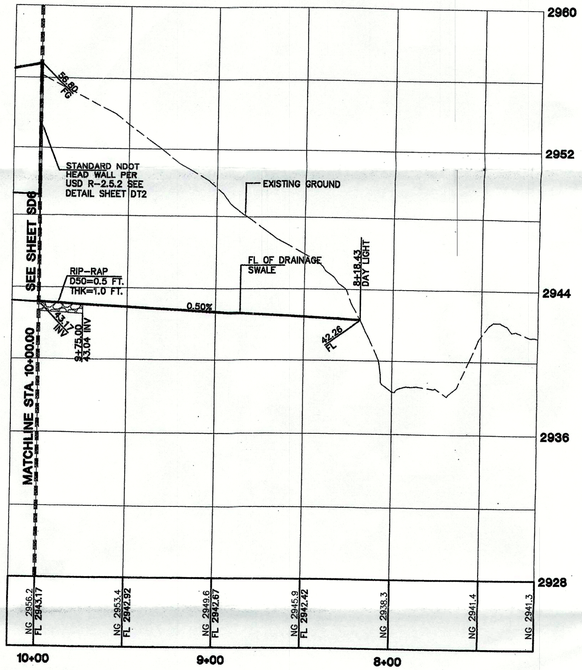

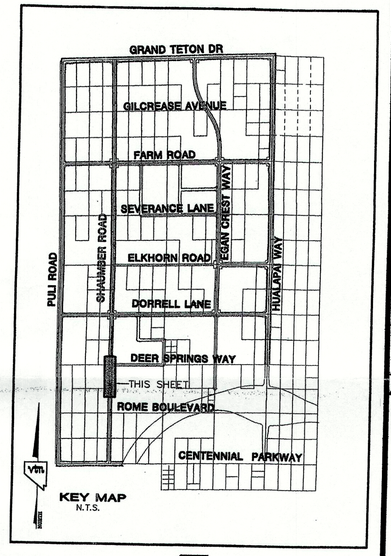

NORTH

GRAPHIC SCALE

40 0 20 40 80

1" = 40'

CONTRACTOR NOTE:

CONTRACTOR SHALL VERIFY HORIZONTAL AND VERTICAL LOCATION OF EXISTING UTILITIES AND NOTIFY THE DESIGN ENGINEER IMMEDIATELY OF ANY DISCREPANCIES PRIOR TO CONSTRUCTION.



Avoid overhead power line contact. It's costly.
Call before you Overhead
1-702-227-2929

Avoid cutting underground utility lines. It's costly.
Call before you Dig
1-800-227-2600

BASIS OF BEARINGS

THE BASIS OF BEARINGS FOR THIS PROJECT IS NORTH 00°08'16" EAST BEING THE EAST LINE OF THE NORTHWEST QUARTER (NE 1/4)' OF THE SECTION 24, TOWNSHIP 19 SOUTH, RANGE 59 EAST, M.D.M., CLARK COUNTY, NEVADA, AS SHOWN ON A RECORD OF SURVEY ON FILE IN THE CLARK COUNTY, NEVADA, RECORDER'S OFFICE IN FILE 123 AT PAGE 32.

PROJECT BENCHMARK

PROJECT DATUM: NORTH AMERICAN VERTICAL DATUM OF 1988 (NAVD88)

CLARK COUNTY VERTICAL CONTROL: 1C00-6N6
NAVD88 ELEVATION: 787.794 METERS (2584.62 FEET)

RIVET AND SQUARE ALUMINUM PLATE IN A CONCRETE CYLINDER, LOCATED 25' SOUTH & 50' EAST OF GRAND CANYON DRIVE AND RED COACH AVENUE, 1' WEST OF ELECTRICAL VAULT.

CITY OF LAS VEGAS BENCHMARK

DATUM: NORTH AMERICAN VERTICAL DATUM OF 1988 (NAVD88)

CITY OF LAS VEGAS BENCHMARK: BLV99:13SES
NAVD88 ELEVATION: 869.606 METERS (2853.03 FEET)

RIVET AND PLATE IN CONCRETE CYLINDER NW CORNER OF HUALAPAI AND ELKHORN

NOTE: ADD 0.34' TO ABOVE CITY OF LAS VEGAS BENCHMARK BLV99:13SES TO MATCH ORIGINAL PROJECT BENCHMARK, CLARK COUNTY BENCHMARK 1C00-6N6 (2584.62 FEET) AS SHOWN ON RECORD OF SURVEY FILE 124 PAGE 94.

"I CERTIFY THAT THIS PLAN IS IN CONFORMANCE WITH THE APPROVED DRAINAGE STUDY ON FILE AT CITY OF LAS VEGAS FOR THIS PROJECT." DS3671

DANIEL J. HOOD NO. 12811 DATE

REV	DATE	BY	REVISION
1			
2			
3			
4			
5			
6			
7			

CLIFFS EDGE LLC
3495 CLIFF SHADOWS PARKWAY, SUITE 290
LAS VEGAS, NEVADA 89129
(702) 777-1221

CITY OF LAS VEGAS, NEVADA

2727 SOUTH RAINBOW BOULEVARD LAS VEGAS, NEVADA 89146-5148
PH. (702) 873-7550 FAX (702) 362-2597
vtn nevada CONSULTING ENGINEERS ● PLANNERS ● LAND SURVEYORS

STORM DRAIN PLAN & PROFILE
SHAUMBER ROAD
STA. 27+00.00 TO 34+23.17

CLIFFS EDGE / PROVIDENCE
SHAUMBER ROAD
CENTENNIAL TO GRAND TETON

DRAWN BY: RDM — MAY '04
DESIGNED BY: N.HALL — MAY '04
CHECKED BY: L.M. — MAY '04
PROJECT NO: 5969 — SCALE: 1"=40' HORIZ. 1"=4' VERT.

EXPIRES 06-30-05
PROFESSIONAL ENGINEER - STATE OF NEVADA
DANIEL J. HOOD
CIVIL
No. 12811

SHEET
SD9
24 OF 37 SHEETS
DRAWING NO.

H:\5969\SHAUMBER\5969SD-SHAUM.DWG

ADDENDUM 2 to TDS

\5969\SHAUMBER\5969SD-SHAUM03.dwg, SD9, 1/13/2005 9:23:28 AM, nvm, 1:40