MATCHLINE (SEE ABOVE RIGHT)

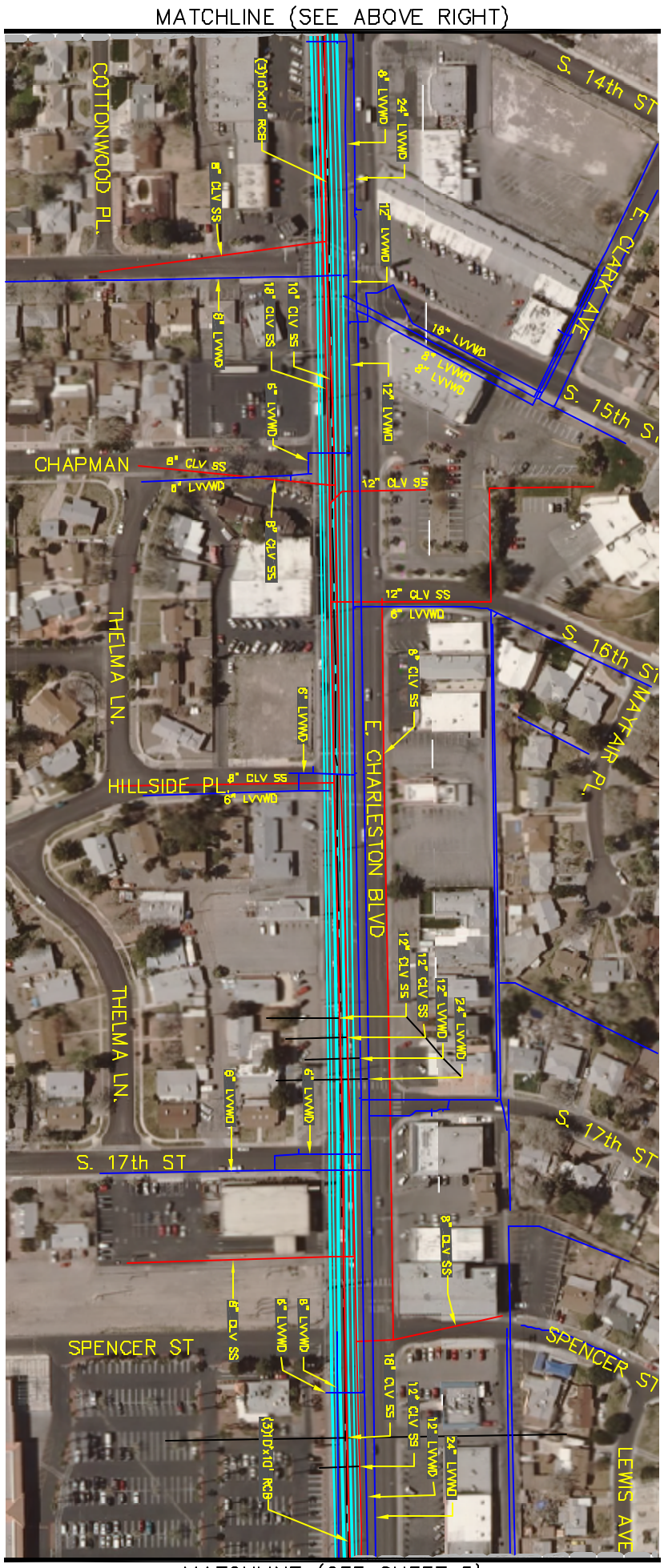

MATCHLINE (SEE SHEET 5)

MATCHLINE (SEE SHEET 3)

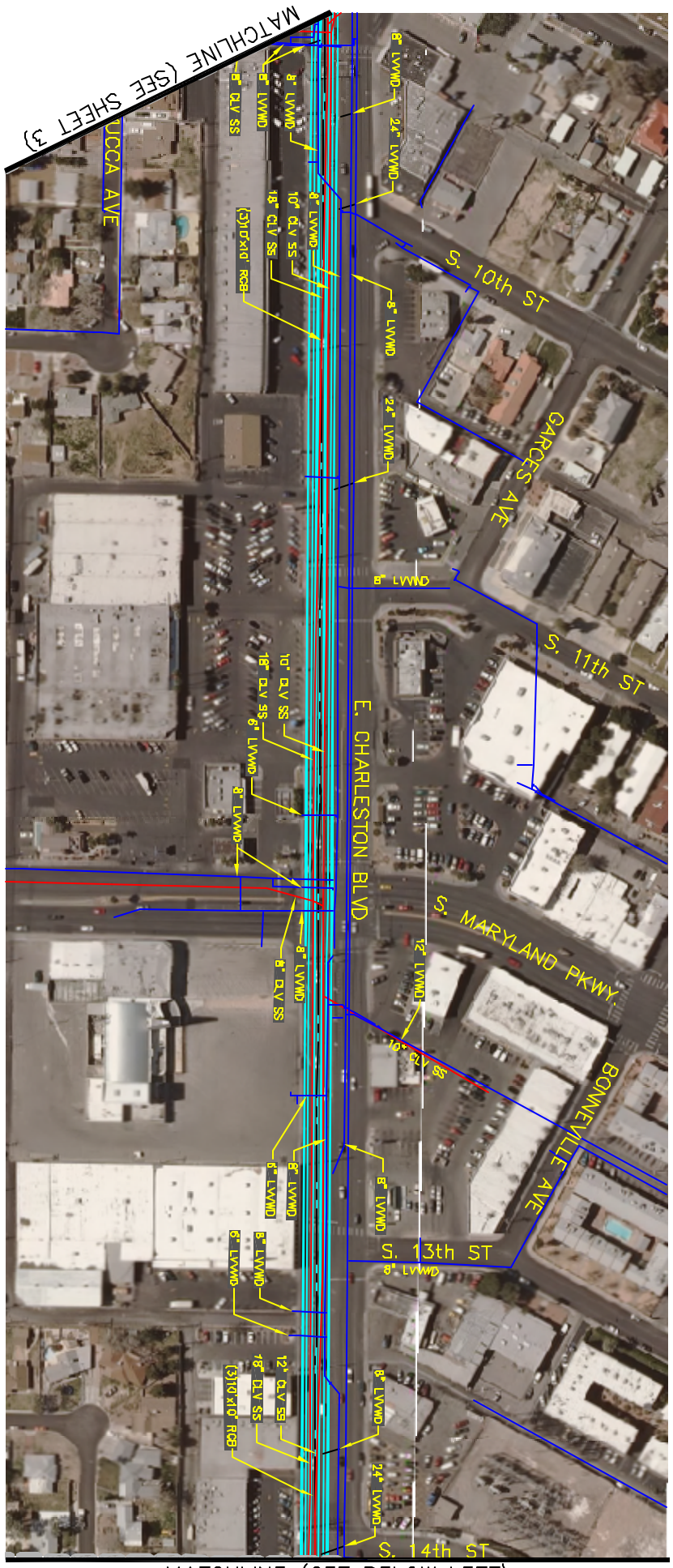

MATCHLINE (SEE BELOW LEFT)

NORTH

NORTH

GRAPHIC SCALE

200 0 100 200 400 800

(IN FEET)
1 inch = 200 ft.
(VERIFY SCALE - PLANS MAY HAVE BEEN REDUCED)

LEGEND

- EX. WATERLINE
- EX. SANITARY SEWER
- EX. STORM DRAIN
- EX. GAS
- EX. OVERHEAD POWER
- EX. FIBER OPTIC & TELEPHONE
- EX. PETROLEUM LINE
- EX. CATV
- PROPOSED STORM DRAIN

KEY MAP
NOT TO SCALE

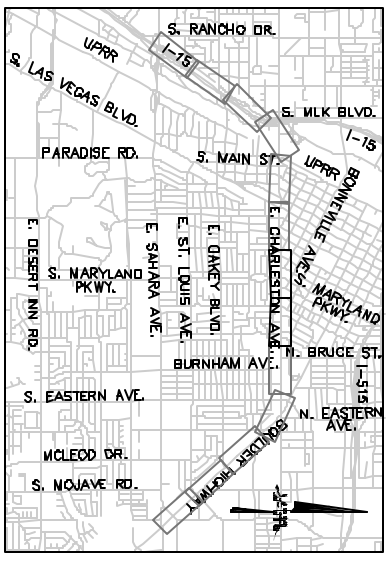

FAST

Call UnderGround 1-702-432-5300

Call 811 1-702-227-2929

DRAWN BY: JLB	07/2010	ALTERNATIVE 3 CHARLESTON ALIGNMENT	PUBLIC WORKS DEPARTMENT 400 E. STEWART AVE. LAS VEGAS, NV 89101 702-229-6272
DESIGNED BY: VTN	07/2010	BOULDER HIGHWAY SAHARA AVENUE I-15 TO BOULDER HIGHWAY FEASIBILITY/ALTERNATIVES ANALYSIS	vtn 2727 SOUTH RAINBOW BOULEVARD LAS VEGAS, NEVADA 89146-5145 PH. (702) 873-7550 FAX (702) 362-2597 WEB SITE WWW.VTNNV.COM
CHECKED BY: CKH	07/2010		
PROJECT NO: ----	SCALE HORIZ. 1"=100' VERT. N/A		

PROFESSIONAL ENGINEER — STATE OF NEVADA — CHAD K. HALVERSON — EXP. 06/30/11 — No. 12880

SHEET 4 OF 7 SHEETS
DRAWING NO. 4

REV	DATE	BY	REVISION

t:\7244\Sheet Set\7244 preliminary alt exhibits\charleston Alt4-7.dwg;chadh; May 19, 2011 - 8:46am