IMPROVEMENT PLANS
FOR
SKYE CANYON PHASE 3B, 3C
SHAUMBER ROAD
SKYE CANYON PARK TO IRON MOUNTAIN RD
APN:126-12-101-002
28.3 AC

SKYE CANYON

BENCHMARK

MONUMENT ID: USDA (1934) 19

U.S. DEPARTMENT OF AGRICULTURE BRASS DISC AT SOUTHWEST CORNER OF U.S. 95 AND KYLE CANYON ROAD

ELEVATION = 2817.61 FEET, 858.810 METERS
NAVD 88 DATUM

PER THE CITY OF LAS VEGAS BENCHMARK BOOK – 2008 ADJUSTMENT (UPDATED 05/24/2010)

BASIS OF BEARING

NORTH 89°16'30" WEST, BEING THE BEARING OF THE SOUTH LINE OF THE NORTHWEST QUARTER (NW1/4) OF SECTION 7, TOWNSHIP 19 SOUTH, RANGE 60 EAST, M.D.M., CITY OF LAS VEGAS, CLARK COUNTY, NEVADA, AS SHOWN BY MAP THEREOF IN FILE 147, PAGE 71 OF PLATS IN THE CLARK COUNTY RECORDER'S OFFICE, NEVADA.

OWNER

M F LAND LLC
% OLYMPIA COMPANIES LLC
11411 SOUTHERN HIGHLANDS
PARKWAY, SUITE 300
LAS VEGAS, NV 89141

DEVELOPER

NINETY–FIVE MANAGEMENT LLC
% OLYMPIA COMPANIES LLC
11411 SOUTHERN HIGHLANDS
PARKWAY, SUITE 300
LAS VEGAS, NV 89141
PH (702) 220–6565
FX (702) 220–6566

ENGINEER

SLATER HANIFAN GROUP
5740 S. ARVILLE STREET #216
LAS VEGAS, NV 89118
(702) 284–5300

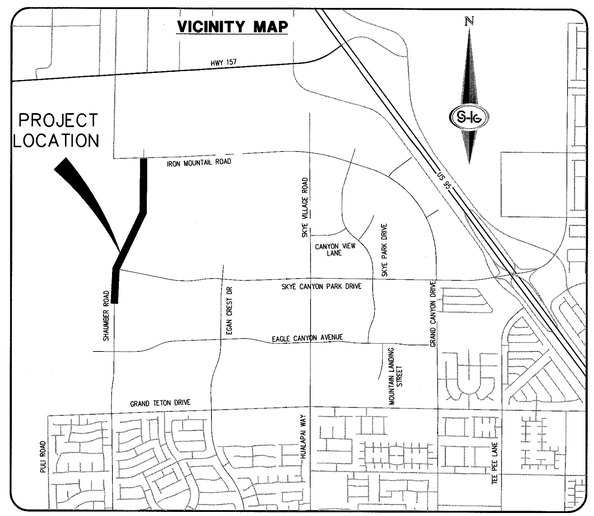

AVOID HITTING OVERHEAD POWER LINES. IT'S COSTLY.
CALL BEFORE YOU DO OVERHEAD
1-702-227-2929

FAST
Call before you UnderGround.
1-702-432-5300
FEDERAL AID INTERNAL SYSTEM OF TRANSPORTATION

Call before you Dig
Avoid cutting underground utility lines. It's easy.
Call 811
OR
1-800-227-2600

APPROVALS

CITY ENGINEER–ALLEN E. PAVELKA PE #9029 DATE

APPROVAL OF THESE PLANS BY THE CITY ENGINEER IS LIMITED TO THOSE IMPROVEMENTS CONSTRUCTED IN THE DEDICATED OF RIGHT–OF–WAY, AND/OR DEDICATED EASEMENTS. THIS APPROVAL DOES NOT AUTHORIZE CONSTRUCTION OF ANY IMPROVEMENTS THAT DEVIATE FROM ADOPTED STANDARDS AND/OR SPECIFICATIONS EXCEPT THOSE SPECIALLY LISTED UNDER DEVIATIONS FORM STANDARDS. THE ENGINEER SHALL RESOLVE ANY DEVIATION OTHER THAN THOSE LISTED IN DEVIATIONS FROM STANDARDS IN FAVOR OF THE UNIFORM STANDARD DRAWINGS AND SPECIFICATIONS, CLARK COUNTY AREA, NEVADA.

CHRIS KNIGHT DATE
DIRECTOR, BUILDING AND SAFETY

THIS PLAN MEETS THE APPLICABLE STANDARDS OF THE PLANNING DEPARTMENT.

APPROVED FOR CONSTRUCTION

LAS VEGAS VALLEY WATER DISTRICT ENGINEERING SERVICES MANAGER
PROJECT NO. XXXXX DATE:_____
SHEETS:
LVVWD APPROVED FIRE FLOW XXXX GPM AT XX PSI RESIDUAL

APPROVAL BY THE FIRE DEPARTMENT HAVING JURISDICTION IS REQUIRED PRIOR TO OBTAINING FINAL APPROVAL FROM THE LAS VEGAS VALLEY WATER DISTRICT.

LAS VEGAS FIRE AND RESCUE DATE

NV ENERGY DATE

NV ENERGY ACKNOWLEDGES THAT WE HAVE RECEIVED YOUR PLANS AND WILL PROVIDE SERVICE TO ALL ELECTRICAL NEEDS ASSOCIATED WITH THIS PROJECT. NV ENERGY RESERVES THE RIGHT TO ADDRESS ANY EXISTING OR FUTURE CONFLICTS ONCE THE FINAL DESIGN IS COMPLETED. THE NEW SERVICE AND THE RESOLUTION OF ANY CONFLICTS WILL BE ACCOMPLISHED PURSUANT TO THE NEVADA PUBLIC UTILITY COMMISSION'S RULES AND REGULATIONS.

CENTRAL TELEPHONE CO, DBA CENTURYLINK DATE

THE AFFIXED CENTRAL TELEPHONE CO, DBA CENTURYLINK APPROVAL DOES NOT ASSUME OR GUARANTEE LIABILITY FOR KNOWN OR UNKNOWN CONFLICTS WITH EXISTING OR PROPOSED IMPROVEMENTS. RESOLUTION OF ANY CONFLICT WILL BE ACCOMPLISHED PURSUANT TO LOCAL ORDINANCES, NEVADA REVISED STATUES AND/OR PUBLIC UTILITY COMMISSION RULES AND REGULATIONS.

SOUTHWEST GAS CORPORATION DATE

COX COMMUNICATIONS LAS VEGAS, INC. DATE

INDEX OF DRAWINGS

SHT. NO.	DWG NO.	DESCRIPTION
1	G–01	COVER SHEET
2	G–02	GENERAL NOTES
3	G–03	ABBREVIATIONS, LEGEND, AND QUANTITIES
4	TY–01	ROADWAY SECTIONS
5	PP–01	CONSTRUCTION PLAN – "SR" 22+00 TO "SR" 28+00
6	PP–02	CONSTRUCTION PLAN – "SR" 28+00 TO "SR" 34+50
7	PP–03	CONSTRUCTION PLAN – "SR" 34+50 TO "SR" 40+50
8	PP–04	CONSTRUCTION PLAN – "SR" 40+50 TO "SR" 46+50
9	PP–05	CONSTRUCTION PLAN – "SR" 46+50 TO "SR" 52+50
10	PP–06	CONSTRUCTION PLAN – "SR" 52+50 TO "SR" 58+50
11	PP–07	CONSTRUCTION PLAN – "SR" 58+50 TO "SR" 64+50
12	PP–08	CONSTRUCTION PLAN – "SR" 64+50 TO "SR" 69+50
13	PP–09	CONSTRUCTION PLAN – DB OUTFALL
14	LAT–01	STORM DRAIN LATERALS I
15	LAT–02	STORM DRAIN LATERALS II
16	GR–01	GRADING SHEET I
17	GR–02	GRADING SHEET II
18	GR–03	GRADING SHEET III
19	GR–04	GRADING SHEET IV
20	GR–05	GRADING SHEET V
21	DTL–01	STORM DRAIN DETAILS
22	UTL–01	UTL PLAN & PROFILE – "SR" 22+00 TO "SR" 28+00
23	UTL–02	UTL PLAN & PROFILE – "SR" 28+00 TO "SR" 34+50
24	UTL–03	UTL PLAN & PROFILE – "SR" 34+50 TO "SR" 40+50
25	UTL–04	UTL PLAN & PROFILE – "SR" 40+50 TO "SR" 46+50
26	UTL–05	UTL PLAN & PROFILE – "SR" 46+50 TO "SR" 52+50
27	UTL–06	UTL PLAN & PROFILE – "SR" 52+50 TO "SR" 58+50
28	UTL–07	UTL PLAN & PROFILE – "SR" 58+50 TO "SR" 64+50
29	UTL–08	UTL PLAN & PROFILE – "SR" 64+50 TO "SR" 69+50
30	UTL–09	UTILITY LATERAL I
31	UTL–10	UTILITY LATERAL II
32	UTL–11	UTILITY LATERAL III
33	TR–01	TRAFFIC PLAN I
34	TR–02	TRAFFIC PLAN II
35	TR–03	TRAFFIC PLAN III
36	TR–04	TRAFFIC PLAN IV

SLATER HANIFAN GROUP
a Westwood team
5740 S. ARVILLE STREET #216, LAS VEGAS, NV 89118
PHONE (702) 284-5300 FAX (702) 284-5399

NO.	DESCRIPTION	DATE	BY	APP. DATE	APP.

NINETY-FIVE MANAGEMENT LLC

SKYE CANYON PHASE 3BC
SHAUMBER ROAD
COVER SHEET

DATE: 9/8/18
DRAFTER: HF
DESIGNER: HF
CHECKED: DY

PROJECT NO.
OLY1609-000

PROFESSIONAL ENGINEER – STATE OF NEVADA
DERICK D.J YORO
Exp: 06/30/2020
CIVIL
No. 16396
9/10/18

G-01
SHEET 1 OF 36

J:\OLY1609-000 SKYE CANYON PHASE 3A 3B 3C\DWG\IMPROV\3B-C\SPLX3-1609-000-CV-SR.DWG 9/6/2018 3:58 PM Bert Rosas

CITY OF LAS VEGAS SEWER NOTES

1. ALL CONSTRUCTION AND MATERIALS SHALL BE IN ACCORDANCE WITH THE LATEST EDITION OF THE DESIGN AND CONSTRUCTION STANDARDS FOR WASTEWATER COLLECTION SYSTEMS AND THE UNIFORM STANDARD SPECIFICATIONS FOR PUBLIC WORKS' CONSTRUCTION OFF-SITE IMPROVEMENTS, CLARK COUNTY AREA, NEVADA, AS AMENDED. IT WILL BE THE RESPONSIBILITY OF THE CONTRACTOR TO BE AWARE OF THE CONTENTS OF THE ABOVE SPECIFICATIONS.
2. IT SHALL BE THE CONTRACTOR'S RESPONSIBILITY TO PERFORM CONSTRUCTION AS PER PLANS. ANY ADDITIONS, DELETIONS, OR CHANGES SHALL FIRST MEET WITH THE APPROVAL OF THE CITY ENGINEER.
3. CHISEL "S" OR "C" IN CURBS WHERE SEWER OR GAS LATERALS PASS UNDER THE CURB.
4. POLYVINYL (PVC) SEWER PIPE SHALL MEET ASTM D-3034 SDR 35 SPECIFICATIONS, INSTALLED WITH SAND BEDDING AND BACKFILL OF TYPE II AGGREGATE BASE.
5. ALL MANHOLES PAVED IN STREETS EIGHTY (80') FOOT R/W AND LARGER SHALL HAVE CONCRETE COLLARS. STREETS LESS THAN EIGHTY (80') FOOT R/W WILL REQUIRE RETROFIT IF PAVING DOES NOT CONFORM TO CITY STANDARDS AT THE MANHOLE.
6. TEE SADDLES SHALL BE USED TO CONNECT SEWER LATERALS TO EXISTING MAIN LINES UP TO TWELVE INCH (12") DIAMETER. CONNECTIONS TO FIFTEEN INCH (15") OR LARGER MAINS SHALL REQUIRE SPECIAL PROCEDURES. IN LINE "Y" "S SHALL BE USED ON LINES TWELVE INCHES (12") OR ABOVE.
7. WATER MAINS SHALL BE PROTECTED IN ACCORDANCE WITH LVVWD STANDARDS WHENEVER A SEWER MAIN CROSSES OVER A WATER MAIN OR THE SEWER IS LESS THAN EIGHTEEN INCH (18") UNDER A WATER MAIN.
8. ALL CONTRACTORS INSTALLING SEWER MAINS THAT WILL BE UNDER THE JURISDICTION OF THE CITY OF LAS VEGAS MUST BE STATE OF NEVADA CLASS "A" CONTRACTORS.
9. THE CITY OF LAS VEGAS WILL NOT ACCEPT ANY SEWER MAINS WHICH HAVE A VERTICAL DEFLECTION OF MORE THAN ONE TENTH (0.1) OF A FOOT FROM THE APPROVED CONSTRUCTION PLANS AT ANY LOCATION. SEWER MAINS FOUND TO EXCEED THIS TOLERANCE WILL HAVE TO BE REPAIRED OR REMOVED OR REPLACED TO THE SATISFACTION OF THE CITY ENGINEER PRIOR TO ACCEPTANCE BY THE CITY OF LAS VEGAS.
10. INSTALLATION OF CURVED SEWER REQUIRES THE USE OF C-900 PIPE WHICH ALLOWS FOR PIPE DEFLECTION AT THE JOINTS.

REVISED 04/15/10

STORMWATER MANAGEMENT NOTES

1. THE OWNER, SITE DEVELOPER, CONTRACTOR, AND/OR THEIR AUTHORIZED AGENTS SHALL EACH DAY REMOVE ALL SEDIMENT, MUD, CONSTRUCTION DEBRIS, OR OTHER POTENTIAL POLLUTANTS THAT MAY HAVE BEEN DISCHARGED TO, OR ACCUMULATED IN, THE PUBLIC RIGHTS OF WAY OF CLARK COUNTY AS A RESULT OF CONSTRUCTION ACTIVITIES ASSOCIATED WITH THIS SITE DEVELOPMENT OR CONSTRUCTION PROJECT. SUCH MATERIALS SHALL BE PREVENTED FROM ENTERING THE STORM SEWER SYSTEM.
2. ADDITIONAL CONSTRUCTION SITE DISCHARGE BEST MANAGEMENT PRACTICES MAY BE REQUIRED OF THE OWNER AND HIS OR HER AGENTS DUE TO UNFORESEEN EROSION PROBLEMS IF THE SUBMITTED PLAN DOES NOT MEET THE PERFORMANCE STANDARD IN THE USDCCA AND THE LAS VEGAS VALLEY CONSTRUCTION SITE BMP GUIDANCE MANUAL.
3. TEMPORARY OR PERMANENT STABILIZATION PRACTICES WILL BE INSTALLED ON DISTURBED AREAS AS SOON AS PRACTICABLE AND NO LATER THAN 14 DAYS AFTER THE CONSTRUCTION ACTIVITY IN THAT PORTION OF THE SITE HAS TEMPORARILY OR PERMANENTLY CEASED. SOME EXCEPTIONS MAY APPLY; REFER TO THE NEVADA STORMWATER GENERAL PERMIT FOR CONSTRUCTION ACTIVITY NVR100000, SECTION III.A.5.
4. AT A MINIMUM, THE CONTRACTOR OR HIS AGENT SHALL INSPECT ALL DISTURBED AREAS, AREAS USED FOR STORAGE OF MATERIALS AND EQUIPMENT THAT ARE EXPOSED TO PRECIPITATION, VEHICLE ENTRANCE AND EXIT LOCATIONS, AND ALL BMPs WEEKLY, AND WITHIN 24 HOURS AFTER ANY RAIN EVENT OF 0.5 INCHES OR MORE. THE CONTRACTOR OR HIS AGENT SHALL UPDATE OR MODIFY THE STORMWATER POLLUTION PREVENTION PLAN AS NECESSARY. SOME EXCEPTIONS TO WEEKLY INSPECTIONS MAY APPLY, SUCH AS SUSPENSION OF LAND DISTURBANCE ACTIVITIES. REFER TO THE NEVADA STORMWATER GENERAL PERMIT FOR CONSTRUCTION ACTIVITY NVR 100000, SECTION III.A.12.
5. THE DEVELOPER SHALL BE RESPONSIBLE TO PROVIDE AND INSTALL ALL PERMANENT SIGNS SHOWN ON THE PLANS. STREET NAME SIGNS SHALL CONFORM IN THEIR ENTIRETY TO CLARK COUNTY AREA STANDARDS. ALL OTHER SIGNS SHALL BE STANDARD SIZE UNLESS OTHERWISE SPECIFIED ON THE PLANS. ALL SIGN POSTS SHALL BE INSTALLED IN ACCORDANCE WITH CLARK COUNTY AREA STANDARDS. ALL SIGNS SHALL USE TYPE III SHEETING.

LAS VEGAS VALLEY WATER DISTRICT (LVVWD) STANDARD NOTES

LVVWD PROJECT # XXXXX

1. NO WORK SHALL BEGIN UNTIL THE WATER PLANS HAVE BEEN APPROVED FOR CONSTRUCTION BY THE LVVWD. FOLLOWING WATER PLAN APPROVAL, NOTICE SHALL BE GIVEN TO THE LVVWD COMMUNICATION SUPPORT CENTER (258-7171) TWO (2) WORKING DAYS PRIOR TO THE START OF CONSTRUCTION. FOR FUTURE INSPECTIONS, NOTICE MUST BE GIVEN BY 2:00 P.M. THE BUSINESS DAY PRIOR TO THE REQUESTED LVVWD INSPECTION. **WHEN REQUESTING INSPECTIONS, PLEASE REFER TO THE PROJECT # IDENTIFIED ABOVE.**
2. ALL WORK SHALL CONFORM TO LVVWD STANDARD PLATES, DRAWINGS, AND SPECIFICATIONS, AND TO THE **2010** EDITION OF THE UNIFORM DESIGN AND CONSTRUCTION STANDARDS FOR POTABLE WATER SYSTEMS (UDACS). **THE LATEST EDITION OF UDACS SHALL SUPERSEDE ANY CONFLICTS CONTAINED IN THE APPROVED DRAWINGS AND/OR SPECIFICATIONS.**
3. ALL WORK, EXCEPT AS MODIFIED BY THESE PLANS OR BY NOTE 2 ABOVE, SHALL BE DONE IN ACCORDANCE WITH THE MOST RECENT DRAFT OR EDITION OF THE UNIFORM SPECIFICATIONS FOR PUBLIC WORKS CONSTRUCTION OFFSITE IMPROVEMENT, CLARK COUNTY AREA.
4. A SINGLE PIPE MATERIAL SHALL BE USED THROUGHOUT THE PROJECT UNLESS OTHERWISE APPROVED BY THE LVVWD.
5. ALL SERVICE LATERALS TWO (2) INCHES IN DIAMETER AND SMALLER SHALL BE TYPE K COPPER TUBING WITH LVVWD APPROVED SERVICE SADDLES.
6. ALL WATER METER BOXES SHALL BE LOCATED OUTSIDE OF DRIVEWAY AREAS.
7. ALL VALVES SHALL BE LOCATED OUTSIDE OF DRIVEWAYS, VALLEY AND CURB GUTTERS.
8. ALL WATER AND STORM DRAIN OR SANITARY SEWER CROSSINGS SHALL CONFORM TO SECTION 2.22 OF THE **2010** EDITION OF THE UDACS
9. ALL WATER FACILITIES SHALL BE FILLED, DISINFECTED, PRESSURE TESTED, FLUSHED, FILLED, AND AN ACCEPTABLE WATER SAMPLE OBTAINED, PRIOR TO CONNECTION TO THE LVVWD DISTRIBUTION SYSTEM.
10. THE CONTRACTOR MUST OBTAIN ALL METERS TWO (2) INCHES AND SMALLER FROM LVVWD CENTRAL STORES. TELEPHONE 258-3152 OR 258-3802, TWO (2) WORKING DAYS PRIOR TO METER PICKUP.
11. ANY INTERRUPTION OF SERVICE MUST BE PERFORMED IN ACCORDANCE WITH UDACS SECTION 3.14.01, AND APPROVED BY THE LVVWD INSPECTION DIVISION PRIOR TO SHUTDOWN. PROPER WRITTEN NOTIFICATION MUST BE GIVEN TO ALL AFFECTED CUSTOMERS.
12. ALL WATER FACILITY CONSTRUCTION MATERIALS USED MUST BE LISTED ON THE LVVWD PRE-APPROVED MATERIALS AND MANUFACTURER'S LISTING FOR NEW FACILITIES, LATEST REVISION, OR SPECIFICALLY APPROVED ON THESE PLANS.
13. TELEPHONE "CALL BEFORE YOU DIG" AT "811" OR 1-800-227-2600.
14. THE INSTALLATION OF LAS VEGAS VALLEY WATER DISTRICT (LVVWD) MUNICIPAL WATER FACILITIES WITHIN ALL STREETS IS ASSUMED TO BE IN COMPLIANCE WITH THE UNIFORM STANDARDS, INCLUDING THE PLACEMENT OF ASPHALT PAVING STREET SURFACES. ANY REPAIR WORK DONE BY THE LVVWD TO THE MUNICIPAL WATER FACILITIES WILL INCLUDE THE PLACEMENT OF AN APPROPRIATELY SIZED ASPHALT REPAIR PATCH ON THE STREET SURFACE. ANY DECORATIVE PAVING SURFACE WITHIN THE STREET IS THE RESPONSIBILITY OF THE OWNER'S ASSOCIATION, OR THE INDIVIDUAL PROPERTY OWNERS IF NO OWNER'S ASSOCIATION IS IN EXISTENCE, OR THE AGENCY HAVING JURISDICTION DECORATIVE SURFACE MATERIALS PLACED WITHIN THE TEN FOOT EASEMENT ABUTTING A PUBLIC OF PRIVATE STREET, IF DISTURBED BY THE LVVWD DURING THE REPAIR OR OPERATION OF ITS FACILITIES, WILL BE REPLACED BY LVVWD WITH AN APPROPRIATELY SIZED PLAIN FINISH CONCRETE PATCH. THE LVVWD WILL NOT RESTORE, AND WILL NOT BE RESPONSIBLE FOR THE RESTORATION OF ANY DECORATIVE PAVING SURFACE WITH THE STREET. THE LVVWD WILL NOT ATTEMPT TO MATCH COLOR OR FINISH OF ANY ADJACENT MATERIALS.
15. NO LEAD COMPLIANCE NOTE:
    TO COMPLY WITH THE FEDERAL SAFE DRINKING WATER ACT, ALL WATER WORKS BRASS PRODUCTS PROPOSED TO BE RELOCATED, OR INSTALLED AS NEW MUST BE INSTALLED WITH THE LEAD FREE APPROVED PRODUCT. THE OLD LEADED PRODUCT MAY NOT BE REUSED.

APPROVED FOR CONSTRUCTION

LAS VEGAS VALLEY WATER DISTRICT ENGINEERING SERVICES MANAGER
DATE_____ LVVWD PROJECT # XXXXX

CITY OF LAS VEGAS GENERAL NOTES

1. ALL CONSTRUCTION AND MATERIALS SHALL BE IN ACCORDANCE WITH THE "UNIFORM STANDARD SPECIFICATIONS FOR PUBLIC WORKS CONSTRUCTION OFF-SITE IMPROVEMENTS, CLARK COUNTY AREA NEVADA", LATEST ISSUE; THE "UNIFORM STANDARD DRAWINGS FOR PUBLIC WORKS CONSTRUCTION, CLARK COUNTY AREA NEVADA", LATEST REVISED EDITION; THE "SUMMERLIN IMPROVEMENT STANDARDS" FOR WORK IN THE SUMMERLIN AREA; AND OTHER APPLICABLE APPROVED STANDARDS ISSUED BY THE CONTROLLING AGENCY; THE UNIFORM BUILDING CODE; AND ALL LOCAL CITY CODES AND ORDINANCES APPLICABLE, EXCEPT AS NOTED ON THIS SHEET AS "DEVIATIONS FROM STANDARDS".
2. THE EXISTENCE AND LOCATION OF ANY OVERHEAD OR UNDERGROUND UTILITY LINES, PIPES, OR STRUCTURES SHOWN ON THESE PLANS ARE OBTAINED BY A RESEARCH OF THE AVAILABLE RECORDS. EXISTING UTILITIES AS SHOWN FROM CLV PLANS LIBRARY ARE APPROXIMATE AND FOR RECORD PURPOSES. EXISTING UTILITIES ARE LOCATED ON PLANS ONLY FOR THE CONVENIENCE OF THE CONTRACTOR. EXISTING UTILITY SERVICE LATERALS MAY NOT BE SHOWN ON THE PLANS. THE CONTRACTOR SHALL, AT HIS OWN EXPENSE, LOCATE ALL UNDERGROUND AND OVERHEAD INTERFERENCE'S WHICH MAY AFFECT HIS OPERATION DURING CONSTRUCTION AND SHALL TAKE ALL NECESSARY PRECAUTIONS TO AVOID DAMAGE TO SAME. THE CONTRACTOR SHALL USE EXTREME CAUTION WHEN WORKING NEAR OVERHEAD UTILITIES SO AS TO SAFELY PROTECT ALL PERSONNEL AND EQUIPMENT, AND SHALL BE RESPONSIBLE FOR ALL COST AND LIABILITY IN CONNECTION THEREWITH.
3. THE CONTRACTOR SHALL TAKE ALL PRECAUTIONARY MEASURES NECESSARY TO PROTECT EXISTING UTILITY LINES, STRUCTURES AND STREET IMPROVEMENTS WHICH ARE TO REMAIN IN PLACE, FROM DAMAGE, AND ALL SUCH IMPROVEMENTS OR STRUCTURES DAMAGED BY THE CONTRACTOR'S OPERATIONS SHALL BE REPAIRED OR REPLACED SATISFACTORY TO THE CITY ENGINEER AND OWNING UTILITY COMPANY AT THE EXPENSE OF THE CONTRACTOR.
4. ALL CONSTRUCTION SHALL BE AS SHOWN ON THESE PLANS, ANY REVISIONS SHALL HAVE THE PRIOR WRITTEN APPROVAL OF THE CITY ENGINEER.
5. TYPE V CEMENT SHALL BE USED IN ALL OFF-SITE CONCRETE WORK. CONCRETE TO BE 3000 P.S.I. MINIMUM @ 28 DAYS. MIX DESIGNS TO BE APPROVED BY THE CITY, PRIOR TO THE USE ON THE PROJECT.
6. PERMITS ARE REQUIRED FOR ANY WORK IN THE PUBLIC RIGHT-OF-WAY. THE CONTRACTOR SHALL SECURE ALL PERMITS AND INSPECTIONS REQUIRED FOR THIS CONSTRUCTION.
7. EXPANSION JOINTS REQUIRED, MAXIMUM EVERY 300'IN EXTRUDED-TYPE CURB.
8. AC PAVEMENT TO BE ONE-HALF INCH (½") ABOVE LIP OF ALL GUTTERS AFTER COMPACTION, EXCEPT AT SIDEWALK RAMPS AND CROSS GUTTERS.
9. CURB AND GUTTER FOUND TO BE UNACCEPTABLE TO THE CITY OF LAS VEGAS SHALL BE REMOVED AND REPLACED PER STANDARD DRAWING 216.
10. SIDEWALK RAMPS SHALL BE CONSTRUCTED IN EACH QUADRANT OF AN INTERSECTION PER STANDARD DRAWING 235. EXACT LOCATION OF RAMPS MAY BE ADJUSTED IN THE FIELD BY A CITY INSPECTOR.
11. CONTRACTOR SHALL PROVIDE ALL NECESSARY HORIZONTAL AND VERTICAL TRANSITIONS BETWEEN NEW CONSTRUCTION AND EXISTING SURFACES TO PROVIDE FOR PROPER DRAINAGE AND FOR INGRESS AND EGRESS TO NEW CONSTRUCTION. THE EXTENT OF THE TRANSITIONS TO BE AS SHOWN ON PLANS.
12. ALL GRADING WORK SHALL CONFORM TO THE SOILS REPORT AS PREPARED BY SOUTHWEST GEOTECHNICAL REPORT #175337, 8/25/17 APPROVED BY THE CITY ENGINEER, AND AS SHOWN ON THESE PLANS.
13. EXACT LOCATION OF ALL SAWCUT LINES MAY BE ADJUSTED OR DETERMINED IN THE FIELD BY A CITY OF LAS VEGAS ENGINEER IF LOCATION ON PLANS IS NOT CLEARLY SHOWN, OR EXISTING PAVEMENT CONDITION REQUIRES RELOCATIONS.
14. THE CONTRACTOR SHALL TAKE ALL PRECAUTIONS NECESSARY TO PROTECT EXISTING PERMANENT SURVEY MONUMENTS. ANY MONUMENTS DISTURBED SHALL BE REPLACED AND ADJUSTED PER AVAILABLE RECORDS IN ACCORDANCE WITH N.R.S. STATUTE NO. 625.380 & CITY OF LAS VEGAS TITLE 18, APPENDIX D.
15. UTILITY COMPANY METER BOXES, MANHOLE LIDS, VALVE COVERS, ETC., SHALL BE LOCATED OUT OF DRIVEWAYS, DRIVEWAY APRONS, FLOWLINES, AND CROSS GUTTERS UNLESS WRITTEN APPROVAL IS GRANTED BY THE UTILITY COMPANY AND THE CITY ENGINEER. ALL ABOVE GROUND UTILITY APPERTANANCES SHALL CONFORM TO THE REQUIREMENTS OF 19.12.040.

WALL NOTES:

16. ALL WALLS, NEW OR EXISTING, ARE ONLY SHOWN ON CIVIL PLANS FOR THE PURPOSE OF REVIEWING GRADING RELATIONSHIPS; FLOOD CONTROL AND SIGHT DISTANCE AT INTERSECTIONS. NEW WALLS REQUIRE A SEPARATE PERMIT AND INSPECTION BY THE BUILDING DEPARTMENT.
17. ASPHALT MIX DESIGN MUST BE SUBMITTED AND APPROVED BY THE CITY ENGINEER PRIOR TO THE PLACEMENT OF ASPHALT WITHIN CITY RIGHT OF WAY.
18. CONTRACTOR SHALL ADJUST ALL NEW AND EXISTING INLETS, VALVE BOXES, MANHOLE RIMS, AND SEWER CLEAN OUTS, ETC. TO FINISH GRADE AS APPLICABLE WHETHER OR NOT THEY ARE SHOWN ON THE PLANS.
19. MATERIALS, HANDLING AND PLACEMENT OF PORTLAND CEMENT CONCRETE SHALL BE IN ACCORDANCE WITH APPLICABLE SECTIONS OF NDOT OR THE CLARK COUNTY AREA SPECIFICATIONS (AS APPLICABLE) AND THE PLANS AND DETAILS SHOWN HEREON.
20. WHEN INSTALLING UNDERGROUND FACILITIES THAT REQUIRE UNDERGROUND LOCATING DEVICES SUCH AS MARKER BALLS, LOCATING RIBBON, ETC, THE CONTRACTOR SHALL PROVIDE WRITTEN DOCUMENTATION TO OFFSITE INSPECTION AND TESTING CERTIFYING THAT ALL DEVICES HAVE BEEN PLACED AND VERIFIED TO BE IN GOOD WORKING CONDITION PRIOR TO THE CONSTRUCTION OF ANY ROAD BASE.
21. SANITARY SEWER AND STORM DRAIN FINAL LOCATION MAP(S) SHALL BE PROVIDED TO THE CITY AND APPROVED PRIOR TO ACCEPTANCE OF FACILITY VIDEO INSPECTION. THE MAP(S) SHALL INCLUDE THE HORIZONTAL AND VERTICAL (INVERT) LOCATION OF PUBLIC SEWER MANHOLES, STORM DRAIN MANHOLES AND TRANSITION STRUCTURES, STORM DRAIN LATERALS AT THE CONNECTION TO THE STORM DRAIN MAIN AND AT THE CONNECTION TO A DROP INLET, THE CONNECTION OF SEWER SERVICE LATERALS TO THE SEWER MAIN AND WHERE THE SEWER SERVICE LATERALS EXIT THE PUBLIC RIGHT-OF-WAY, AND STORM DRAIN MAIN ALIGNMENT, INCLUDING DEFLECTION POINTS. THE LOCATION SHALL BE DESCRIBED BY COORDINATES WHICH SHALL BE BASED ON THE OFFICIAL HORIZONTAL AND VERTICAL CONTROL NETWORKS OF THE CITY OF LAS VEGAS. FINAL LOCATION MAPS MUST BE SEALED AND CERTIFIED BE A NEVADA PROFESSIONAL LAND SURVEYOR TO BE WITHIN THE PROPORTIONAL TOLERANCE OF ±0.06 METER (±0.3 FEET) HORIZONTALLY AND VERTICALLY. A SEPARATE ELECTRONIC COMMA DELIMITED FILE FOR THE SANITARY SEWER AND STORM DRAIN COORDINATES SHALL ALSO ACCOMPANY THE SANITARY SEWER AND STORM DRAIN FINAL LOCATION MAP(S).

OR

~~SANITARY SEWER AND STORM DRAIN FACILITIES SHOWN ON THESE PLANS SHALL BE USED TO MEET THE REQUIREMENTS OF NRS 455 AND SHALL SHOW AT A MINIMUM THE HORIZONTAL AND VERTICAL (INVERT) LOCATION OF PUBLIC MANHOLES, STORM DRAIN MANHOLES, STORM DRAIN LATERALS, AND THE CONNECTION OF SEWER SERVICE LATERALS TO THE SEWER MAIN AND WHERE THE SEWER SERVICE LATERALS EXIT THE PUBLIC RIGHT-OF-WAY. ANY DEVIATIONS FROM THE INFORMATION SHOWN SHALL BE NOTED AND SUBMITTED AS A REVISION TO THE PLANS AND APPROVED PRIOR TO ACCEPTANCE OF FACILITY VIDEO INSPECTION.~~

22. CCTV VIDEO INSPECTION IS REQUIRED FOR ALL SEWER AND STORM DRAINS. THE CCTV VIDEO INSPECTIONS NEED TO BE PERFORMED PER THE DESIGN AND CONSTRUCTION STANDARDS FOR WASTEWATER COLLECTION SYSTEMS LATEST ADDITION.
23. A SEPARATE BORING PERMIT IS REQUIRED FOR ALL BORING ACTIVITIES.

REVISED 02/03/15

CITY OF LAS VEGAS STREETLIGHT NOTES

1. ALL STREET LIGHTING INSTALLATIONS SHALL BE IN ACCORDANCE WITH THE STREET LIGHTING PLANS, THE "UNIFORM STANDARD SPECIFICATIONS FOR PUBLIC WORKS CONSTRUCTION OFF-SITE IMPROVEMENTS, CLARK COUNTY AREA, NEVADA", LATEST REVISION, AND THE "UNIFORM STANDARD DRAWINGS FOR PUBLIC WORKS CONSTRUCTION OFF-SITE IMPROVEMENTS, CLARK COUNTY AREA, NEVADA", LATEST REVISION, AND ANY ADOPTED SPECIAL AREA STANDARDS.
2. NO DEVIATION OF STREET LIGHT, PULL BOX, CONDUITS (ETC.) LOCATIONS SHALL BE PERMITTED WITHOUT WRITTEN APPROVAL OF TRAFFIC ENGINEERING AND THE CITY ENGINEER.
3. ALL EXISTING STREET LIGHTING SHALL REMAIN OPERATIONAL DURING CONSTRUCTION.
4. ALL STREET LIGHTING CONDUITS STUB SHALL HAVE AT LEAST ONE GREEN #8 THW WIRE INSTALLED, AS TRACER WIRE. WHEN "EMPTY" CONDUIT IS COMPLETELY INSTALLED FROM PB TO PB, IT SHALL HAVE MINIMUM OF 2 #4 AND 1 #8 THW WIRE WITH THE ENDS TAPED OR "SAFE OFF" PRIOR TO FINAL INSPECTION.
5. ANY STRUCTURE SUCH AS BLOCK WALLS, CHAIN LINK FENCES, RETAINING WALLS, ETC., SHALL LEAVE A MINIMUM CLEARANCE IN ACCORDANCE WITH THE USD NO. 320A.
6. AS-BUILT DRAWINGS SHALL BE SUPPLIED TO THE TEFO PRIOR TO ANY PRE-FINAL INSPECTION. THE AS-BUILT DRAWING NEEDS TO BE STAMPED AS-BUILT AND SIGNED BY THE PREPARER.
7. SERVICE POINT SHALL BE COORDINATED WITH NV ENERGY COMPANY, AND WHEREVER POSSIBLE, BE LOCATED NEAR THE CENTER OF THE CIRCUIT. SERVICE POINTS SHALL BE SHOWN ON THE CIVIL PLANS.
8. IT SHALL BE ASSUMED THAT IN THE ABSENCE OF AN EXISTING, WORKABLE CIRCUIT TO ATTACH TO, ALL INSTALLATIONS SHALL REQUIRE A NEW SERVICE FOR OPERATION OF THE CIRCUIT.
9. WHEREVER THERE IS AN OVERHEAD UTILITY THAT MAY CONFLICT WITH THE INSTALLATION OF STREET LIGHTING CIRCUITS AND/OR POLES, THESE CONFLICTS MUST BE RESOLVED BETWEEN THE DEVELOPER AND THE UTILITIES INVOLVED, AT NO EXPENSE TO THE CITY OF LAS VEGAS, BEFORE STREETLIGHT BASES ARE INSTALLED.
10. THE CONTRACTOR SHALL FURNISH COMPLETE SERVICE TO TRANSFORMERS AND CONTROL SYSTEMS IF REQUIRED ON PLANS.
11. THE DEVELOPER/OWNER WILL BE REQUIRED TO SUPPLY POWER TO ALL NEW PUBLIC STREET LIGHTS INSTALLED UNDER THIS DESIGN PRIOR TO BOND RELEASE OR PROJECT COMPLETION. THE DEVELOPER/OWNER WILL BE RESPONSIBLE FOR ALL ITEMS ASSOCIATED WITH THE INSTALLATION, CONSTRUCTION, ENERGIZING, MAINTENANCE AND OPERATIONAL COST OF SAID STREET LIGHTS PRIOR TO PROJECT COMPLETION. REFER TO THE PLAN FOR ANY NEW SERVICE REQUIREMENTS. THE TRANSFER OF OWNERSHIP FROM THE DEVELOPER/OWNER TO THE CITY OF LAS VEGAS FOR ALL NEW PUBLIC STREET LIGHT/S AND/OR SERVICE/S INSTALLED UNDER THIS PLAN DESIGN WILL BE IN CONJUNCTION WITH THIS PROJECT COMPLETION. COORDINATE ALL MAINTENANCE AND OPERATIONAL TRANSFERS WITH THE CITY OF LAS VEGAS TRAFFIC ENGINEERING DEPARTMENT (TEFO) AT (702) 229-6331.

REVISED 04/15/10

LAS VEGAS FIRE AND RESCUE GENERAL NOTES

1. ALL WORK SHALL BE DONE IN STRICT ACCORDANCE WITH THE LAS VEGAS FIRE AND RESCUE ADOPTED FIRE CODE ORDINANCE # 6325 FOR HYDRANT SPECIFICATIONS AND HYDRANT INSTALLATION SPECIFICATIONS.
2. ONLY FIRE HYDRANTS THAT ARE ON THE LAS VEGAS VALLEY WATER DISTRICT'S-APPROVED PRODUCTS LIST ARE ALLOWED TO BE INSTALLED.
3. A PERMIT IS REQUIRED FROM LAS VEGAS FIRE AND RESCUE FOR THE INSTALLATION OF ON-SITE WATER LINES AND FIRE HYDRANTS. THE PERMIT AND CONTRACTORS MATERIAL TEST CERTIFICATE FOR UNDERGROUND PIPING FORM SHALL BE OBTAINED FROM THE FIRE PROTECTION ENGINEER BEFORE COMMENCEMENT OF WORK. [IFC § 105.7.12]
4. ON ANY RESIDENTIAL OR COMMERCIAL INSTALLATIONS, FIRE HYDRANTS SHALL BE INSTALLED AND FIRE APPARATUS ACCESS ROADS SHALL BE MAINTAINED BEFORE COMMENCEMENT OF ANY COMBUSTIBLE CONSTRUCTION. ALL FIRE HYDRANTS SHALL BE IN GOOD WORKING ORDERAND SHALL BE CAPABLE OF DELIVERING THE REQUIRED FIRE FLOW. [IFC § 3310, § 3312]
5. TO IDENTIFY THE FIRE HYDRANT LOCATIONS, THE CONTRACTOR SHALL PLACE A BLUE REFLECTIVE MARKER AT THE CENTER LINE OF THE STREET ADJACENT TO THE FIRE HYDRANTS. [IFC § 507.5.7.3]
6. ALL UNDERGROUND INSPECTIONS, PRESSURE AND FLUSH VERIFICATIONS OF ALL FIRE HYDRANTS AND FIRE LINES, SHALL BE CONDUCTED BEFORE COVERING THE LINES. CENTER LOADING IS ACCEPTABLE FOR THE HYDRO TESTS WITH PRIOR FIRE PREVENTION APPROVAL. [IFC § 106.3]
7. ALL ON-SITE UNDERGROUND WATER MAINS AND MATERIALS SHALL BE U.L. LISTED, A.W.W.A APPROVED AND SHALL BE RATED FOR THE APPROPRIATE WORKING PRESSURE. [IFC § 507.2.1, NFPA 24]
8. PAINTING OF CURBS, FIRE HYDRANTS, PADS, PROTECTION OF FIRE HYDRANTS FROM PHYSICAL DAMAGE, AND ALL OTHER WORK NECESSARYPER PLANS SHALL BE COMPLETED BEFORE APPROVAL BY LAS VEGAS FIRE AND RESCUE, FIRE PREVENTION DIVISION. [IFC § 507]
9. PRIVATE HYDRANTS SHALL BE PAINTED RED. [IFC § 507.5.7.1]
10. PRIOR TO THE FINAL OCCUPANCY, A FIRE FLOW TEST SHALL BE WITNESSED BY LAS VEGAS FIRE AND RESCUE, FIRE PREVENTION DIVISION TO VERIFY AVAILABILITY OF THE REQUIRED FIRE FLOW. [IFC § 507]
11. FIRE HYDRANT SPACING SHALL BE AS FOLLOWS: [IFC § C102]
    ·RESIDENTIAL -500 FT UNSPRINKLERED; 600 FT SPRINKLERED.
    ·COMMERCIAL -300 FT UNSPRINKLERED; 400 FT SPRINKLERED.
12. WHERE THE WATER MAINS ARE EXTENDED ALONG STREETS OR NEW STREETS ARE INSTALLED WHERE FIRE HYDRANTS ARE NOT NEEDED FOR PROTECTION OF THE STRUCTURES, FIRE HYDRANTS SHALL BE INSTALLED AT A MAXIMUM OF 660 FT SPACING, TO PROVIDE FOR TRANSPORTATION HAZARDS. WHERE STREETS ARE PROVIDED WITH MEDIAN DIVIDERS OR HAVE FOUR (4) OR MORE TRAFFIC LANES AND HAVE A TRAFFIC COUNT OF MORE THAN 30,000 PER DAY, HYDRANTS ARE REQUIRED ON EACH SIDE OF THE STREET SPACED AT 500 FT ON AN ALTERNATING BASIS. [IFC § C102.8]
13. NO FIRE HYDRANTS SHALL BE LOCATED WITHIN THE RADIUS OF A CUL-DE-SAC OR WITHIN 20 FT OF THE PERIMETER OF THE RADIUS OF THE CUL-DE-SAC.
14. NO FIRE HYDRANTS SHALL BE LOCATED WITHIN 6 FT OF ANY CURB RETURN, DRIVEWAY, POWER POLE, STREETLIGHT OR ANY OTHER OBSTRUCTION. [IFC § C102.12]
15. A MAXIMUM DISTANCE FROM A FIRE HYDRANT TO A ONE-TWO FAMILY DWELLING SHALL NOT EXCEED 300 FT, AS MEASURED BY AN APPROVED ROUTE. [IFC § C102.4]
16. THE MAXIMUM DISTANCE FROM A FIRE HYDRANT TO A FIRE DEPARTMENT CONNECTION (FDC) SHALL NOT EXCEED 100 FT, AS MEASURED BY AN APPROVED ROUTE. [IFC § C102.7]
17. THE MAXIMUM DISTANCE FROM A HYDRANT TO THE END OF A DEAD-END STREET SHALL NOT EXCEED 200 FT. [IFC § C102.6]
18. TWO (2) SOURCES OF SUPPLY ARE REQUIRED WHENEVER THERE IS 4 OR MORE FIRE HYDRANTS/SPRINKLER LEAD-INS ARE INSTALLED ON A SINGLE SYSTEM. SECTIONAL CONTROL VALVES SHALL BE INSTALLED SO THAT NO MORE THAN 2 FIRE HYDRANTS CAN BE OUT OF SERVICE DUE TO A BREAK IN A WATER MAIN. [IFC § C104]
19. ALL FIRE APPARATUS ACCESS ROADS SHALL BE PAVED TO PROVIDE ALL-WEATHER DRIVING CAPABILITIES, AND SHALL BE DESIGNED AND MAINTAINED TO SUPPORT THE IMPOSED LOADS OF THE FIRE APPARATUS. [IFC § 503.2.3]
20. THE GRADIENT FOR THE FIRE APPARATUS ACCESS ROADS SHALL NOT EXCEED 12% ANGLES OF APPROACH AND ANGLES OF DEPARTURE SHALL NOT EXCEED 6% FOR 25 FT PRIOR TO OR AFTER THE GRADE CHANGE. ADJACENT TO THE STRUCTURES GRADIENT SHALL NOT EXCEED 6% [IFC § 503.2.7, § 503.2.8]
21. THE TURNING RADIUS OF THE FIRE APPARATUS ACCESS ROADS SHALL BE NO LESS THAN 52 FT OUTSIDE AND 28 FT INSIDE TURNING RADIUS. [IFC § 503.2.4]
22. VERTICAL CLEARANCE OF ALL FIRE APPARATUS ACCESS ROADS SHALL NOT BE LESS THAN 13FT 6 INS. [IFC § 503.2.1]
23. FIRE DEPARTMENT ACCESS ROADS SHALL HAVE A MINIMUM UNOBSTRUCTED WIDTH OF NOT LESS THAN 40 FT FLOW LINE TO FLOW LINE WITH PARALLEL PARKING PERMITTED ON BOTH SIDES. NOT LESS THAN 32 FT WIDE, FLOW-LINE TO FLOW-LINE, WHERE PARKING IS PERMITTED ONLY ON ONE SIDE OF THE FIRE APPARATUS ACCESS ROAD, NOT LESS THAN 24 FT WIDE, FLOW-LINE TO FLOW-LINE, WHERE NO PARKING IS PERMITTED ON EITHER SIDE. FIRE LANES THROUGH PARKING LOTS SHALL BE NOT LESS THAN 24 FT. [IFC § 503.2.1.1]
24. A FIRE APPARATUS ACCESS ROAD SHALL BE REQUIRED WHEN ANY PORTION OF AN EXTERIOR WALL OF THE FIRST STORY IS LOCATED MORE THAN 150 FT FROM A FIRE DEPARTMENT VEHICLE ACCESS. THIS DISTANCE COULD BE INCREASED TO 250 FT IF THE BUILDING IS SPRINKLERED. [IFC § 503.1.1]
25. APPROVED SECONDARY FIRE APPARATUS ACCESS SHALL BE PROVIDED FOR 100 OR MORE DWELLING UNITS, ROAD(S) WITH DEAD-ENDS OR WITH A SINGLE POINT OF ACCESS IN EXCESS OF 600 FT. COMMERCIAL AND INDUSTRIAL DEVELOPMENTS WHERE BUILDINGS EXCEED 2 STORIES OR 30 FEET IN HEIGHT, OR EXCEEDING 62,000 SQUARE FEET IN AREA. [IFC § 503.1.2]
26. ALL DEAD-END FIRE APPARATUS ROADS AND/OR FIRE LANES, PUBLIC OR PRIVATE, IN EXCESS OF 150 FT IN LENGTH SHALL BE PROVIDED WITH AN APPROVED TURN AROUND HAVING A MINIMUM DIAMETER OF 81 FT. [IFC § 503.2.5]
27. ALL FIRE APPARATUS ACCESS ROADS SHALL BE MARKED BY PLACING APPROVED SIGNS AT THE START OF THE DESIGNATED FIRE LANE, ONE SIG

LEGEND

—— —— TEL 5-4" —— ——	EXISTING TELEPHONE CABLE
—— —— 12" SS —— ——	EXISTING SANITARY SEWER LINE
—— —— 12" W —— ——	EXISTING WATER LINE
—— —— 18" SD —— ——	EXISTING STORM DRAIN LINE
—— —— ELE UG 1-4" —— ——	EXISTING UNDERGROUND ELECTRICAL LINE
—— —— OHP —— ——	EXISTING OVERHEAD POWER LINE
—— —— OHP/TEL —— ——	EXISTING OVERHEAD POWER AND TELEPHONE LINE
—— —— 4" PE GAS —— ——	EXISTING GAS LINE
—— —— CATV —— ——	EXISTING CABLE TELEVISION LINE
	EXISTING CURB & GUTTER
	EXISTING RIGHT-OF-WAY LINE
	EXISTING COMMON ELEMENT LINE
—X—X—X—	EXISTING CHAIN-LINK FENCE
SL	EXISTING STREET LIGHT CONDUIT
MH	EXISTING MANHOLE OR VAULT
	EXISTING VALVE (GAS OR WATER)
FH	EXISTING FIRE HYDRANT
PP	EXISTING POWER OR TELEPHONE POLE
	EXISTING PADMOUNTED SERVICE PEDESTAL
	EXISTING NV ENERGY TRANSFORMER
	EXISTING SWING GATE
	EXISTING STREET LIGHT
	EXISTING ON-SITE LIGHT
	STREET CENTERLINE
	EASEMENT LINE
	AEP
	PROPOSED SIGN
	CONCRETE SURFACE
	PLANTMIX BITUMINOUS SURFACE
	FLOWLINE
	SAWCUT LINE
1875	CONTOUR LINE
12.3 TC	ELEVATION
[12.3] TC	FUTURE ELEVATION
D	STORM DRAIN MANHOLE
S	SANITARY SEWER MANHOLE
	100 WATT STREET LIGHT
	250 WATT STREET LIGHT
—— —— 4" ITS —— ——	FAST ITS CONDUIT
FC	FAST P30 PULLBOX
200	FAST TYPE 200 SPLICE VAULT

ABBREVIATIONS

ABUT	ABUTMENT
AC	ALUMINUM CAP/ASPHALTIC CONCRETE
AEP	AUTHORIZATION TO ENTER PROPERTY
AP	ANGLE POINT
APN	ASSESSORS PARCEL NUMBER
AVE	AVENUE
BC	BEGIN CURVE/BRASS CAP/BACK OF CURB
BCR	BEGIN CURB RETURN
BLVD	BOULEVARD
BM	BENCHMARK
BOT	BOTTOM
BRG	BEARING
BSW	BACK OF SIDEWALK
BVCE	BEGIN VERTICAL CURVE ELEVATION
BVCS	BEGIN VERTICAL CURVE STATION
CATV	UNDERGROUND CABLE TV
CG	CURB AND GUTTER
CCSD	DESIGN AND CONSTRUCTION STANDARDS FOR WASTEWATER COLLECTION SYSTEMS
CKT	CIRCUIT
CLR	CLEAR/CLEARANCE
CLBM	CITY OF LAS VEGAS BENCHMARK
CLV	CITY OF LAS VEGAS
CMU	CONCRETE MASONRY UNIT
CONC	CONCRETE
℄, C/L	CENTERLINE
COB	CENTER OF BOLLARD
COL	COLUMN
CONST	CONSTRUCT/CONSTRUCTION
COORD	COORDINATE
COR	CORNER
CY	CUBIC YARD(S)
Δ	DELTA
DB	DIRECT BURY
DBL	DOUBLE
DI	DROP INLET
DIA	DIAMETER
DIST	DISTANCE
DR	DRIVE
DW	DRIVEWAY
DWG	DRAWING
ECR	END CURB RETURN
E	EAST
EA	EACH
ESMT	EASEMENT
ECR	END CURB RETURN
ELEC	ELECTRICAL
ELEV/EL	ELEVATION
EP/EOP	EDGE OF PAVEMENT
EQ	EQUAL
EST	ESTIMATED
EVC	END VERTICAL CURVE
EX./EXIST	EXISTING
EXP	EXPANSION JOINT
EW	EACH WAY
FC	FACE OF CURB
FG	FINISH GRADE
FH	FIRE HYDRANT
FL	FLOW LINE
FO	FIBER OPTIC
FS	FINISH SURFACE
FT	FOOT/FEET
FTG	FOOTING
FW	FACE OF WALL
FYA	FLASHING YELLOW ARROW
G	GAS
GA	GAUGE
GB	GRADE BREAK
GND	GROUND
H	HEIGHT
HGL	HYDRAULIC GRADE LINE
HORIZ	HORIZONTAL
HWY	HIGHWAY
INV	INVERT
ITS	INTELLIGENT TRANSPORTATION SYSTEM
JT	JOINT
LF	LINEAR (LINEAL) FEET
LIP	LIP OF GUTTER
LT	LEFT
LUM	LUMINAIRE
LVVWD	LAS VEGAS VALLEY WATER DISTRICT
MAX	MAXIMUM
MH	MANHOLE
MIN	MINIMUM
MLCP	MULTI-LAYERED COMPOSITE PIPE
MOD	MODIFY/MODIFIED
MON	MONUMENT
MPH	MILES PER HOUR
N	NORTH
NDOT	NEVADA DEPARTMENT OF TRANSPORTATION
NO	NUMBER
NVE	NV ENERGY
NTS	NOT TO SCALE
OC	ON CENTER
OHP	OVERHEAD POWER LINE
PAT	PATENT
PB	PULL BOX
PBS	PLANTMIX BITUMINOUS SURFACE
PC	POINT OF CURVE, PHOTO CELL
PCC	POINT OF COMPOUND CURVE
PD	PONDING DEPTH
PE	PROJECT ENGINEER/POLYETHYLENE
PED	PEDESTRIAN
PG	PROFILE GRADE (FG ON CONTROL LINE)
PGL	PROFILE GRADE LINE
PH	POTHOLE
PI	POINT OF INTERSECTION
PKWY	PARKWAY
PL	PROPERTY LINE
PMF	PAVEMENT MARKING FILM
POB	POINT OF BEGINNING
POC	POINT ON CURVE
POE	POINT OF ENDING
POT	POINT ON TANGENT
PP	POWER POLE
PPCBR	PORTABLE PRECAST CONCRETE BARRIER RAIL
PPM	POLYUREA PAVEMENT MARKINGS
PR	PAIR
PROP	PROPOSED
PRC	POINT OF REVERSE CURVE
PRVC	POINT REVERSE VERTICAL CURVE
PSI	POUNDS PER SQUARE INCH
PT	POINT OF TANGENCY
PVI	POINT OF VERTICAL INTERSECTION
PVMT	PAVEMENT
R	RADIUS
RCB	REINFORCED CONCRETE BOX
RCP	REINFORCED CONCRETE PIPE
RD	ROAD
RDWY	ROADWAY
REC	RECTANGULAR
REINF	REINFORCED
REQD	REQUIRED
RND	ROUND
RP	RADIUS POINT
RPM	RAISED PAVEMENT MARKERS
R/W	RIGHT-OF-WAY
RT	RIGHT
S	SOUTH
SCH	SCHEDULE
SD	STORM DRAIN
SDMH	STORM DRAIN MANHOLE
SECT	SECTION
SF	SQUARE FOOT/FEET
SHLDR	SHOULDER
SHT	SHEET
SIM	SIMILAR
SP	SERVICE POINT
SPA	SPACING
SQ	SQUARE
SS	SANITARY SEWER
SSMH	SANITARY SEWER MANHOLE
STA	STATION
STD	STANDARD
ST	STREET
STL	STEEL
SL	STREET LIGHT
STRUCT	STRUCTURE
SW	SIDEWALK
SNBORS	SOUTHERN NEVADA BUILDING OFFICIALS REGIONAL STANDARDS
SWG	SOUTHWEST GAS
T	TELEPHONE/TOP
TAN	TANGENT
TC	TOP OF CURB
TEMP	TEMPORARY
TF	TOP OF FOOTING
TG	TOP OF GRATE
TMH	TOP OF MANHOLE
TRANS	TRANSITION STRUCTURE
THW	TOP OF HEADWALL
TRW	TOP OF RETAINING WALL
TW	TOP OF WALL
TS	TRAFFIC SIGNAL
TYP	TYPICAL
UDACS	UNIFORM DESIGN AND CONSTRUCTION STANDARDS FOR WATER DISTRIBUTION SYSTEMS
USDCCA	UNIFORM STD. DRAWINGS FOR PUBLIC WORKS' CONSTRUCTION OFF-SITE IMPROVEMENTS CLARK COUNTY AREA, NEVADA
UT	UNDERGROUND TELEPHONE
VAR	VARIABLE/VARIES
VC	VERTICAL CURVE
VERT	VERTICAL
VG	VALLEY GUTTER
W	WEST
WY	WAY
WT	WEIGHT
XING	CROSSING

ALIGNMENT ABBREVIATIONS

"ECD"	EGAN CREST DRIVE (SKYE CANYON PARK DRIVE TO EAGLE CANYON DRIVE)
"IMR"	IRON MOUNTAIN ROAD (SKYE VILLAGE ROAD TO SHAUMBER ROAD)
"SCP"	SKYE CANYON PARK DRIVE (SKYE VILLAGE ROAD TO SHAUMBER ROAD)
"SR"	SHAUMBER ROAD (SKYE CANYON PARK DRIVE TO IRON MOUNTAIN ROAD)
"SVR"	SKYE VILLAGE ROAD

QUANTITIES

NO.	DESCRIPTION		PRIVATE	PUBLIC
	DRAINAGE			
1.	DROP INLET 10' TYPE CM2	EA	–	–
2.	DROP INLET 17.5' TYPE CM2	EA	–	3
3.	DROP INLET 20' TYPE CM2	EA	–	–
4.	STRUCTURAL DROP INLET	EA	–	–
5.	60" TYPE III MANHOLE	EA	–	19
6.	48" TYPE II MANHOLE	EA	–	1
7.	NDOT TYPE 4 MANHOLE	EA	–	1
8.	BEEHIVE INLET	EA	–	2
9.	18" RCP	LF	–	123
10.	24" RCP	LF	–	49
11.	30" RCP	LF	–	79
12.	36" RCP	LF	–	717
13.	42" RCP	LF	–	387
14.	54" RCP	LF	–	510
15.	60" RCP	LF	–	119
16.	72" RCP	LF	–	–
17.	76"X48" HERCP	LF	–	–
18.	PRECAST 6'X6' RCB	LF	–	–
19.	PRECAST 8'X5' RCB	LF	–	–
20.	PRECAST 8'X7' RCA	LF	–	–
21.	PRECAST 10'X9' RCA	LF	–	–
22.	STRUCTURAL HEADWALL	EA	–	–
23.	NDOT TYPE II HEADWALL	EA	–	–
24.	18" END SECTION	EA	–	–
25.	24" END SECTION	EA	–	3
26.	30" END SECTION	EA	–	2
27.	36" END SECTION	EA	–	–
28.	42" END SECTION	EA	–	2
29.	54" END SECTION	EA	–	1
30.	RIPRAP	CY	–	280
31.				
	SEWER SYSTEM			
1.	10" SDR35 PVC SEWER PIPE	LF	–	–
2.	8" SDR35 PVC SEWER PIPE	LF	–	235
3.	STANDARD 48" SEWER MANHOLE	EA	–	1
4.	8" SEWER PIPE CAP	EA	–	1
5.				
	WATER SYSTEM			
1.	FIRE HYDRANT ASSEMBLY W/6" GATE VALVE PER UDACS PLATE NO. 40	EA	–	3
2.	12" C-900 PVC WATER PIPE (CLASS 150)	LF	–	2,400
3.	12" DIP WATER PIPE	LF	–	180
4.	6" C-900 PVC WATER PIPE (CLASS 150)	LF	–	150
5.	8" C-900 PVC WATER PIPE (CLASS 150)	LF	–	250
6.	12" GATE VALVE WITH VALVE BOX PER UDACS PLATE NO. 30 & 39	EA	–	5
7.	8" GATE VALVE WITH VALVE BOX PER UDACS PLATE NO. 30 & 39	EA	–	3
8.	6" GATE VALVE WITH VALVE BOX PER UDACS PLATE NO. 30 & 39	EA	–	2
9.	12" X 12" TEE PER UDACS PLATE NO. 31	EA	–	1
10.	12" X 8" TEE PER UDACS PLATE NO. 31	EA	–	5
11.	12" X 6" TEE PER UDACS PLATE NO. 31	EA	–	5
12.	12" 11.25 DEGREE BEND PER UDACS PLATE NO. 31	EA	–	1
13.	12" 22.5 DEGREE BEND PER UDACS PLATE NO. 31	EA	–	2
14.	12" 45 DEGREE BEND PER UDACS PLATE NO. 31	EA	–	9
15.	12" CAP AND 2" BLOW-OFF ASSEMBLY W/CAP PER UDACS PLATE NO. 36	EA	–	1
16.	8" CAP AND 2" BLOW-OFF ASSEMBLY W/CAP PER UDACS PLATE NO. 36	EA	–	4
17.				
18.				
	STREET IMPROVEMENTS			
1.	2" A.C. PAVEMENT W/ 4" TYPE II OVER 4" TYPE I AGGREGATE BASE	SY	–	–
2.	STANDARD 18" TYPE "L" ISLAND CURB & GUTTER W/6" TYPE I AGGREGATE BASE	LF	–	–
3.	STANDARD 8" TYPE "A" ISLAND CURB W/6" TYPE I AGGREGATE BASE	LF	–	–
4.	STANDARD 30" TYPE "ROLL" CURB & GUTTER W/6" TYPE I AGGREGATE BASE	LF	–	–
5.	4' WIDE CONCRETE SIDEWALK W/4" TYPE II AGGREGATE BASE	SF	–	–
6.	COMMON ELEMENT LANDSCAPING	SF	–	–
7.	2" ALUMINUM CAP STAMPED MONUMENT PER CCAUSD DWG 242	EA	–	–
8.	SIDEWALK RAMPS PER CCAUSD NO. 235	EA	–	–
	TRAFFIC SIGNALS			
1.	30" STOP SIGN WITH POST (R1-1)	EA	–	–
2.	9" STREET NAME SIGN (D-3, BROWN W/ WHITE LETTERS)(6 POLES x 2 PER POLE=12)	EA	–	–
3.	BLUE COLORED REFLECTIVE RAISED PAVEMENT MARKER	EA	–	–
4.	CROSSWALK MARKINGS	LF	–	–
5.				
6.				
7.				
	DRY UTILITIES			
1.	100W H.P.S. LUMINAIRE STREET LIGHT W/DECORATIVE POLE	EA	–	–
2.	1-1/4" PVC STREET LIGHT CONDUIT WITH (2) #4 AND (1) #8 CONDUCTORS	LF	–	–
3.	NO. 3-1/2 PULL BOX W/METAL COVER	EA	–	–
4.	150 AMP SERVICE PEDESTAL (IRR)	EA	–	–
5.	200 AMP SERVICE PEDESTAL (STLT)	EA	–	–
6.				

SLATER HANIFAN GROUP
a Westwood team
5740 S. ARVILLE STREET #216, LAS VEGAS, NV 89118
PHONE (702) 284-5300 FAX (702) 284-5399

NO.	DESCRIPTION	DATE	BY	APP. DATE	APP.

NINETY-FIVE MANAGEMENT LLC

SKYE CANYON PHASE 3BC
SHAUMBER ROAD
ABBREVIATIONS, LEGEND, AND QUANTITIES

DATE: 9/8/18
DRAFTER: ##
DESIGNER: ##
CHECKED: ##

PROJECT NO.
OLY1609-000

PROFESSIONAL ENGINEER STATE OF NEVADA
DERICK D.J YORO
Exp: 06/30/2020
CIVIL
No. 16396
9/10/18

G-03
SHEET 3 OF 36

J:\OLY1609-000 SKYE CANYON PHASE 3A, 3B, 3C\DWG\MPROV_3B-EVSR\OLY1609-000-CV-SHEDWG 9/8/2018 2:58 PM Bart Rivas

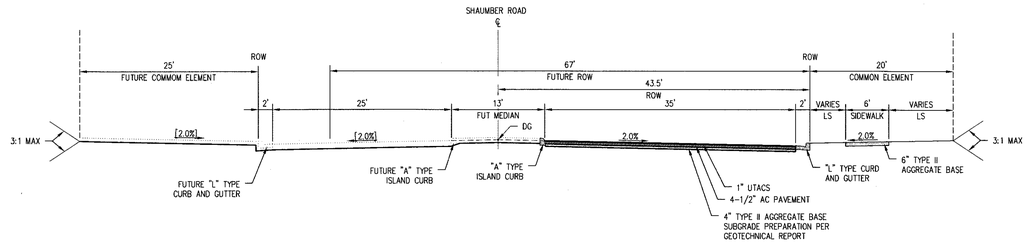

NOTE:
FINAL PAVEMENT SURFACE SHALL BE 1/2" ABOVE LIP OF GUTTER.
PAVEMENT SHALL BE FLUSH WITH LIP OF GUTTER AT SIDEWALK RAMPS.

SHAUMBER STREET (RIGHT TURN)

NOT TO SCALE

C
-

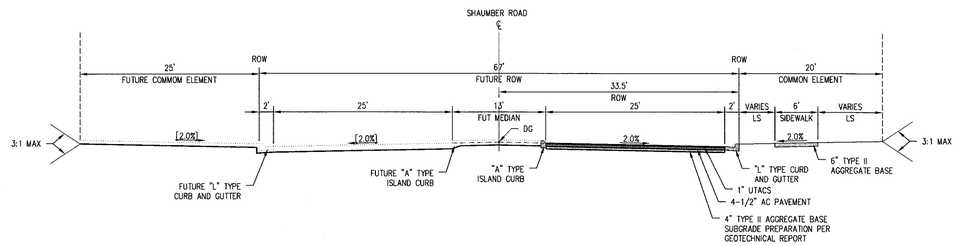

NOTE:
FINAL PAVEMENT SURFACE SHALL BE 1/2" ABOVE LIP OF GUTTER.
PAVEMENT SHALL BE FLUSH WITH LIP OF GUTTER AT SIDEWALK RAMPS.

SHAUMBER ROAD (SKYE CANYON TO IRON MOUNTAIN)

NOT TO SCALE

B
-

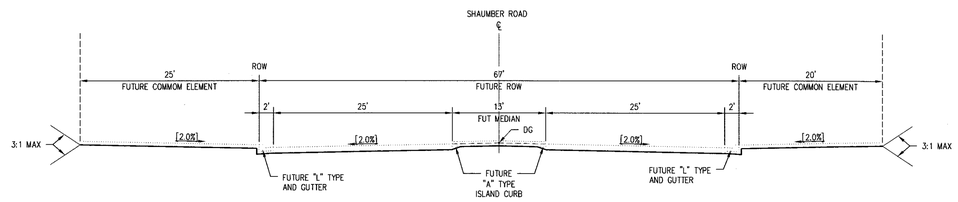

SHAUMBER ROAD (EAGLE CANYON AVENUE TO SKYE CANYON)

NOT TO SCALE

A
-

SLATER HANIFAN GROUP
a Westwood team
5740 S. ARVILLE STREET #216, LAS VEGAS, NV 89118
PHONE (702) 284-5300 FAX (702) 284-5399

NO.	DESCRIPTION	DATE	BY	APP. DATE	APP.

NINETY-FIVE MANAGEMENT LLC

SKYE CANYON PHASE 3BC
SHAUMBER ROAD
ROADWAY SECTIONS

DATE: 9/8/18
DRAFTER: HF
DESIGNER: HF
CHECKED: DY
PROJECT NO.
OLY1609-000

PROFESSIONAL ENGINEER - STATE OF NEVADA
DERICK D.J YORO
Exp: 06/30/2020
CIVIL
No. 16396
9/10/18

TY-01
SHEET 4 OF 36

J:\OLY1609-000 SKYE CANYON PHASE 3A 3B 3C\DWG\IMPROV\3B-C\SR\OLY1609-000-TY-SR.DWG 9/8/2018 3:58 PM Hart Rivas

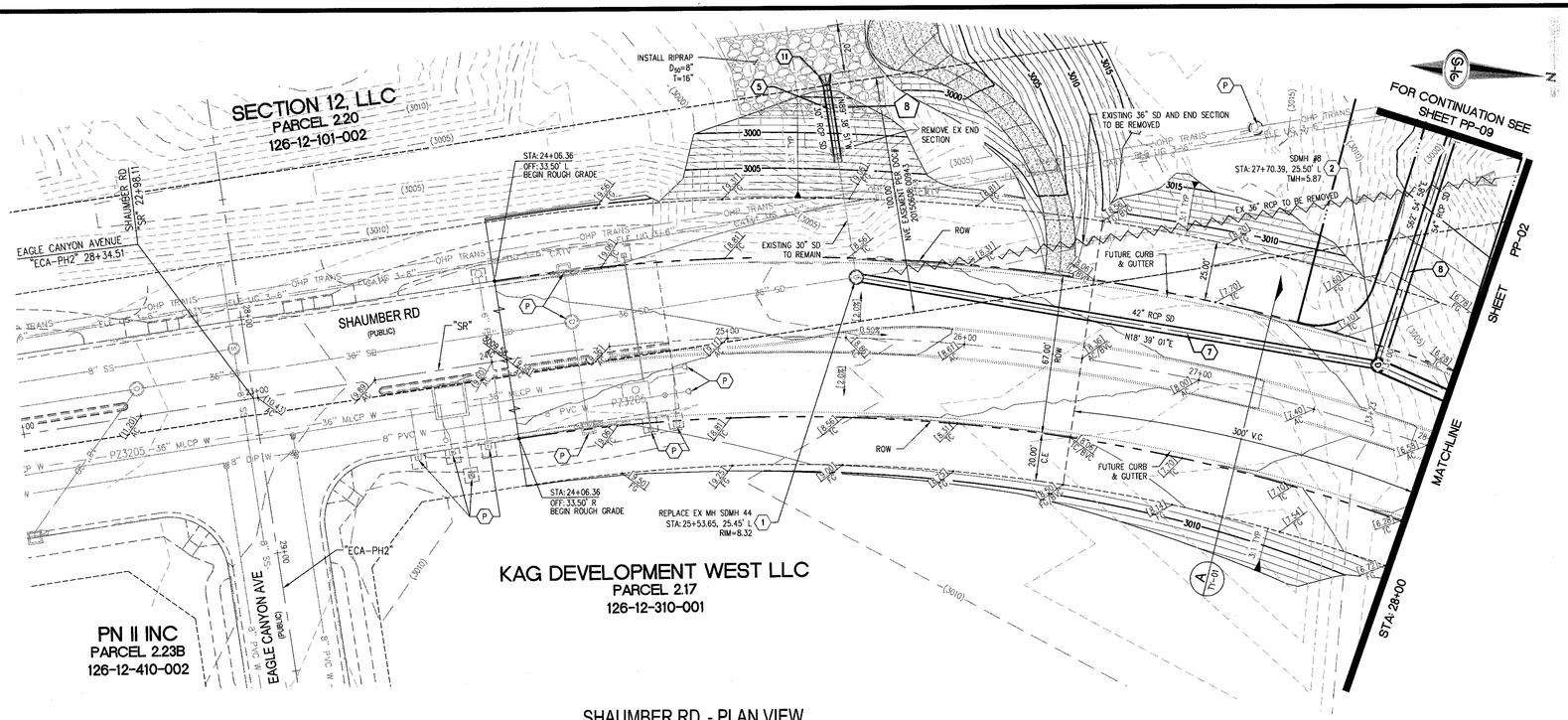

SHAUMBER RD - PLAN VIEW
(PUBLIC)

SCALE: 1"=30 FEET

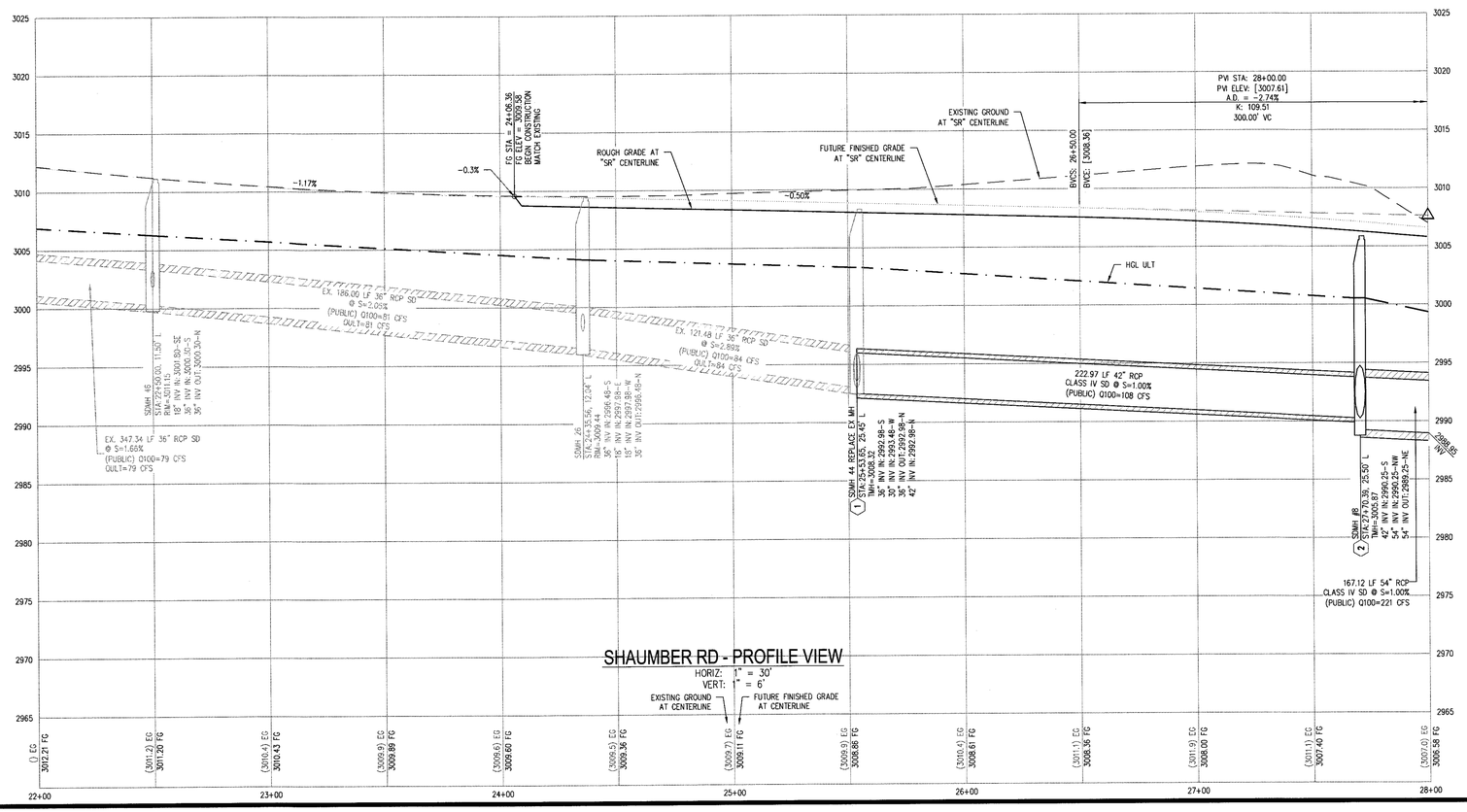

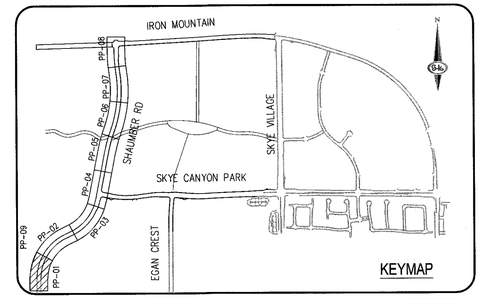

KEYMAP

CONSTRUCTION NOTES

1	CONSTRUCT 1" UTACS OVER 4.5" PBS OVER 4" TYPE II AGGREGATE BASE (SEE TY SHEETS)
2	CONSTRUCT 1" UTACS OVER 5.5" PBS OVER 6" TYPE II AGGREGATE BASE (SEE TY SHEETS)
3	CONSTRUCT "A" TYPE ISLAND CURB (USDCCA STD. DWG. NO. 219)
4	CONSTRUCT "L" TYPE CURB AND GUTTER (USDCCA STD. DWG. NO. 216)
5	CONSTRUCT SIDEWALK RAMP (CASE II) WITH TACTILE WARNING PANEL (USDCCA STD. DWG. NO 235)
6	CONSTRUCT BUS TURN-OUT (USDCCA STD. DWG. NO. 234.1)
7	CONSTRUCT CONCRETE SIDEWALK (USDCCA STD. DWG. 234)
P	PROTECT IN PLACE (VERIFY LOCATION AND ELEVATION OF EX. IMPROVEMENT)

STORM DRAIN NOTES

1	CONSTRUCT 48" TYPE II-SD MANHOLE (USDCCA STD. DWG. NO. 405.2)
2	CONSTRUCT 60" TYPE III MANHOLE (USDCCA STD. DWG. NO. 406.1)
3	INSTALL 18" RCP (USDCCA STD. DWG. NO. 503.2)
4	INSTALL 24" RCP (USDCCA STD. DWG. NO. 503.2)
5	INSTALL 30" RCP (USDCCA STD. DWG. NO. 503.2)
6	INSTALL 36" RCP (USDCCA STD. DWG. NO. 503.2)
7	INSTALL 42" RCP (USDCCA STD. DWG. NO. 503.2)
8	INSTALL 54" RCP (USDCCA STD. DWG. NO. 503.2)
9	INSTALL 60" RCP (USDCCA STD. DWG. NO. 503.2)
10	INSTALL 72" RCP (USDCCA STD. DWG. NO. 503.2)
11	INSTALL 30" RCP END SECTION (NDOT STD. PLAN R-2.3.1)
12	INSTALL 36" RCP END SECTION (NDOT STD. PLAN R-2.3.1)
13	INSTALL 42" RCP END SECTION (NDOT STD. PLAN R-2.3.1)
14	INSTALL 72" RCP END SECTION (NDOT STD. PLAN R-2.3.1)
15	CONSTRUCT TYPE "CM2" DROP INLET. SIZE PER PLAN (USDCCA STD. DWG. NO. 412.1 & 421)
16	STRUCTURAL MANHOLE
17	CONSTRUCT CONCRETE COLLAR (SEE DETAIL 3/DTL-01)
18	CONSTRUCT INTERIM BRICK AND MORTAR PLUG SEE DETAIL 2/DTL-01
19	INSTALL 24" RCP END SECTION (NDOT STD. PLAN R-2.3.1)
20	INSTALL 54" RCP END SECTION (NDOT STD. PLAN R-2.3.1)
21	INSTALL 66" RCP END SECTION (NDOT STD. PLAN R-2.3.1) W/1" SACRIFICIAL CONCRETE PER STRUCTURAL DWGS

NOTES

1. ALL RCP SHALL BE CLASS III UNLESS OTHERWISE SHOWN.
2. ALL PIPE LENGTHS ARE MEASURED ALONG PIPE CENTERLINE TO CENTER OF MANHOLE OR INSIDE EDGE OF DI OR RCB/RCA.
3. ALL DROP INLETS SHALL INCLUDE STORM WATER MANAGEMENT STAMP AND DETAIL PER USDCCA STD. DWG. NO. 421.
4. SEE STRUCTURAL PLANS FOR ADDITIONAL STRUCTURAL DETAILS AND CONNECTIONS.
5. ALL PIPES ARE PUBLICLY MAINTAINED.
6. ADD SPECIAL INSPECTION REQUIRED FOR PIPE SEGMENTS WITH SACRIFICIAL CONCRETE.
7. DIMENSIONS ARE TO BE BACK OF CURB, FACE OF CURB, OR FACE OF MEDIAN UNLESS OTHERWISE NOTED.
8. SEE TY-SHEETS FOR TYPICAL SECTIONS.
9. SEE UT-SHEETS FOR WATER AND SEWER PLAN AND PROFILES.

DROP INLET NOTE

WHERE 10 FEET PARALLEL SEPARATION IS NOT PRACTICABLE:

CAST-IN-PLACE MONOLITHIC POUR WITH WATERSTOP BETWEEN SLAB AND WALLS. BASE, WALLS AND TOP TO BE CONSTRUCTED WITH WATERSTOPS, CENTER BULB.
OR FLAT STRIP (VINYLEX, GREENSTREAK PLASTIC PRODUCTS OR APPROVED EQUAL).

LEGEND

(X) STORM DRAIN LATERAL # (SEE LAT SHEETS)

I CERTIFY THAT THIS GRADING PLAN IS IN CONFORMANCE WITH THE APPROVED TECHNICAL DRAINAGE STUDY DS-4931 ON FILE AT THE CITY OF LAS VEGAS FOR THE SUBJECT PROJECT

DERICK YORO, P.E. 16396 — DATE 9/10/18

FLOOD ZONE

THE PROJECT SITE IS LOCATED WITHIN A FEMA DESIGNATED ZONE "X" (OUTSIDE THE 500-YEAR FLOOD PLAIN) ON THE FLOOD INSURANCE RATE MAP (FIRM) PANEL: 32003C1750E, DATED SEPTEMBER 27, 2002

NOTE:
PROPERTY OWNER IS RESPONSIBLE TO MAINTAIN THE BEST MANAGEMENT PRACTICES, SUCH AS BUT NOT LIMITED TO, THE REMOVAL OF ACCUMULATED SEDIMENT AND DEBRIS AND CARE OF VEGETATION.

APPROVED FOR CONSTRUCTION

LVVWD ENGINEERING SERVICES MANAGER — DATE

PROJECT NO. 126408

AVOID HITTING OVERHEAD POWER LINES. IT'S COSTLY
CALL BEFORE YOU DO OVERHEAD
1-702-227-2929

FAST
Call before you UnderGround.
1-702-432-6300
FREEWAY AND ARTERIAL SYSTEM OF TRANSPORTATION

Call before you Dig
Avoid cutting underground utility lines. It's costly.
Call 811
1-800-227-2600

SLATER HANIFAN GROUP
a Westwood team
5740 S. ARVILLE STREET #216, LAS VEGAS, NV 89118
PHONE (702) 284-5300 FAX (702) 284-5399

NO.	DESCRIPTION	DATE	BY	APP. DATE	APP.

NINETY-FIVE MANAGEMENT LLC

SKYE CANYON PHASE 3BC SHAUMBER ROAD CONSTRUCTION PLAN - "SR" 22+00 TO "SR" 28+00

DATE: 9/8/18
DRAFTER: HF
DESIGNER: HF
CHECKED: DY
PROJECT NO. OLY1609-000

PROFESSIONAL ENGINEER - STATE OF NEVADA
DERICK D. YORO
06/30/2020
CIVIL
No. 16396
9/10/18

PP-01
SHEET 5 OF 36

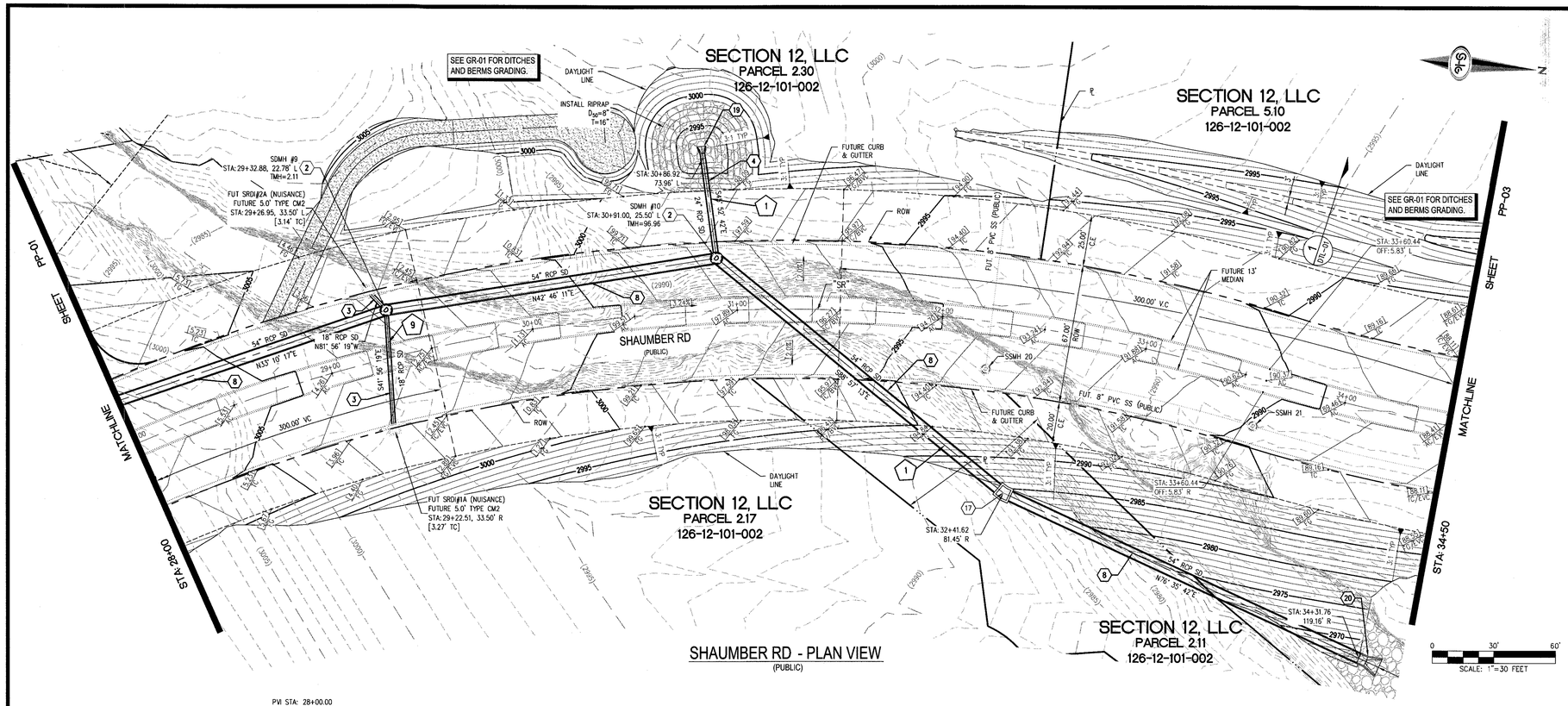

SHAUMBER RD - PLAN VIEW
(PUBLIC)

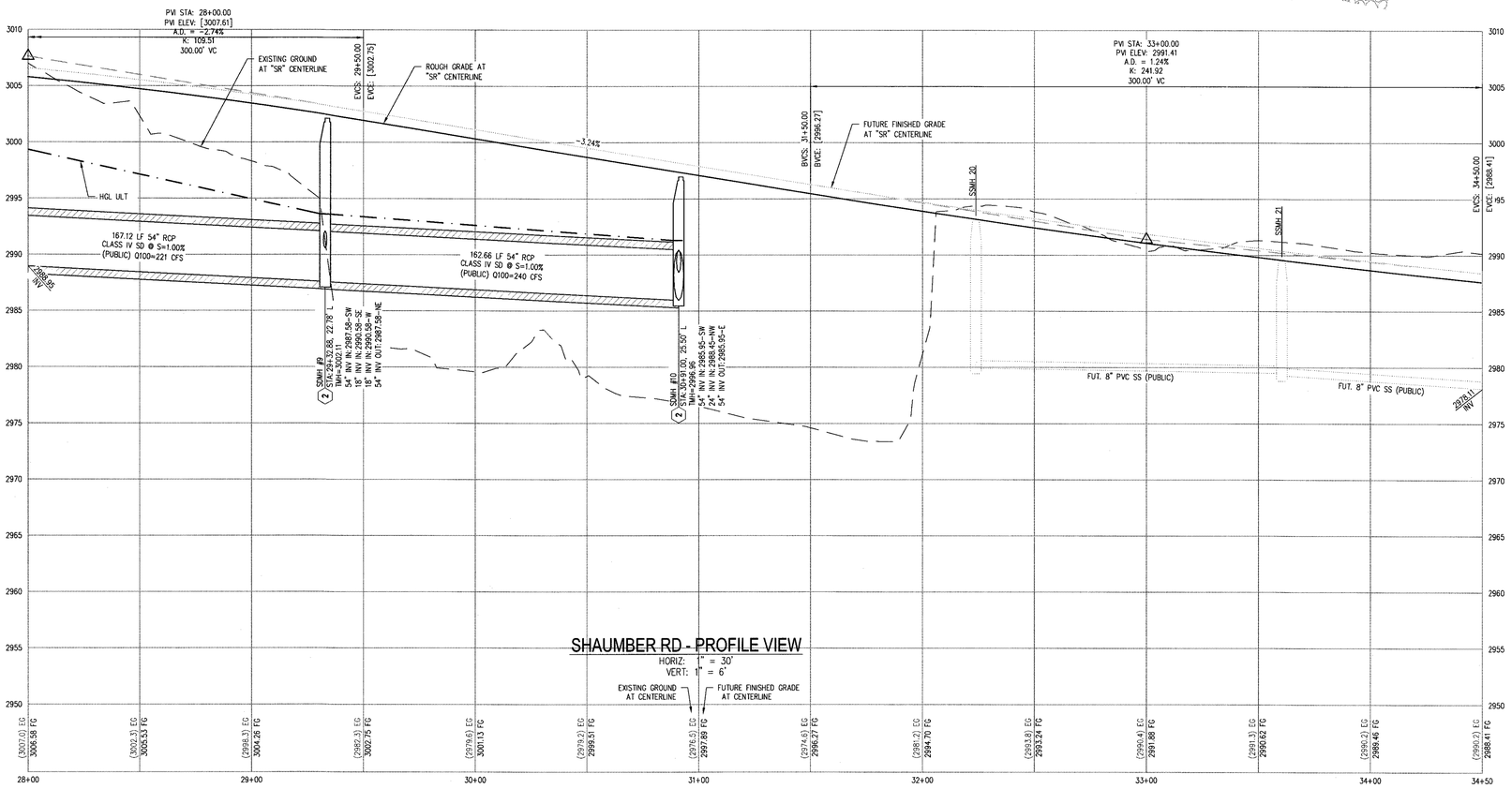

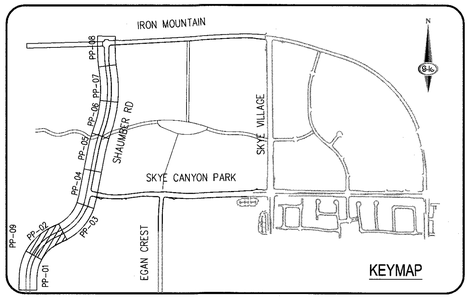

CONSTRUCTION NOTES

1	CONSTRUCT 1" UTACS OVER 4.5" PBS OVER 4" TYPE II AGGREGATE BASE (SEE TY SHEETS)
2	CONSTRUCT 1" UTACS OVER 5.5" PBS OVER 6" TYPE II AGGREGATE BASE (SEE TY SHEETS)
3	CONSTRUCT "A" TYPE ISLAND CURB (USDCCA STD. DWG. NO. 219)
4	CONSTRUCT "L" TYPE CURB AND GUTTER (USDCCA STD. DWG. NO. 216)
5	CONSTRUCT SIDEWALK RAMP (CASE II) WITH TACTILE WARNING PANEL (USDCCA STD. DWG. NO 235)
6	CONSTRUCT BUS TURN-OUT (USDCCA STD. DWG. NO. 234.1)
7	CONSTRUCT CONCRETE SIDEWALK (USDCCA STD. DWG. 234)
P	PROTECT IN PLACE (VERIFY LOCATION AND ELEVATION OF EX. IMPROVEMENT)

STORM DRAIN NOTES

1	CONSTRUCT 48" TYPE II-SD MANHOLE (USDCCA STD. DWG. NO. 405.2)
2	CONSTRUCT 60" TYPE III MANHOLE (USDCCA STD. DWG. NO. 406.1)
3	INSTALL 18" RCP (USDCCA STD. DWG. NO. 503.2)
4	INSTALL 24" RCP (USDCCA STD. DWG. NO. 503.2)
5	INSTALL 30" RCP (USDCCA STD. DWG. NO. 503.2)
6	INSTALL 36" RCP (USDCCA STD. DWG. NO. 503.2)
7	INSTALL 42" RCP (USDCCA STD. DWG. NO. 503.2)
8	INSTALL 54" RCP (USDCCA STD. DWG. NO. 503.2)
9	INSTALL 60" RCP (USDCCA STD. DWG. NO. 503.2)
10	INSTALL 72" RCP (USDCCA STD. DWG. NO. 503.2)
11	INSTALL 30" RCP END SECTION (NDOT STD. PLAN R-2.3.1)
12	INSTALL 36" RCP END SECTION (NDOT STD. PLAN R-2.3.1)
13	INSTALL 42" RCP END SECTION (NDOT STD. PLAN R-2.3.1)
14	INSTALL 72" RCP END SECTION (NDOT STD. PLAN R-2.3.1)
15	CONSTRUCT TYPE "CM2" DROP INLET. SIZE PER PLAN (USDCCA STD. DWG. NO. 412.1 & 421)
16	STRUCTURAL MANHOLE
17	CONSTRUCT CONCRETE COLLAR (SEE DETAIL 3/DTL-01)
18	CONSTRUCT INTERIM BRICK AND MORTAR PLUG SEE DETAIL 2/DTL-01
19	INSTALL 24" RCP END SECTION (NDOT STD. PLAN R-2.3.1)
20	INSTALL 54" RCP END SECTION (NDOT STD. PLAN R-2.3.1)
21	INSTALL 66" RCP END SECTION (NDOT STD. PLAN R-2.3.1) W/1" SACRIFICIAL CONCRETE PER STRUCTURAL DWGS

NOTES

1. ALL RCP SHALL BE CLASS III UNLESS OTHERWISE SHOWN.
2. ALL PIPE LENGTHS ARE MEASURED ALONG PIPE CENTERLINE TO CENTER OF MANHOLE OR INSIDE EDGE OF DI OR RCB/RCA.
3. ALL DROP INLETS SHALL INCLUDE STORM WATER MANAGEMENT STAMP AND DETAIL PER USDCCA STD. DWG. NO. 421.
4. SEE STRUCTURAL PLANS FOR ADDITIONAL STRUCTURAL DETAILS AND CONNECTIONS.
5. ALL PIPES ARE PUBLICLY MAINTAINED.
6. ADD SPECIAL INSPECTION REQUIRED FOR PIPE SEGMENTS WITH SACRIFICIAL CONCRETE.
7. DIMENSIONS ARE TO BE BACK OF CURB, FACE OF CURB, OR FACE OF MEDIAN UNLESS OTHERWISE NOTED.
8. SEE TY-SHEETS FOR TYPICAL SECTIONS.
9. SEE UT-SHEETS FOR WATER AND SEWER PLAN AND PROFILES.

DROP INLET NOTE

WHERE 10 FEET PARALLEL SEPARATION IS NOT PRACTICABLE:

CAST-IN-PLACE MONOLITHIC POUR WITH WATERSTOP BETWEEN SLAB AND WALLS. BASE, WALLS AND TOP TO BE CONSTRUCTED WITH WATERSTOPS, CENTER BULB, OR FLAT STRIP (VINYLEX, GREENSTREAK PLASTIC PRODUCTS OR APPROVED EQUAL).

LEGEND

(X) STORM DRAIN LATERAL # (SEE LAT SHEETS)

I CERTIFY THAT THIS GRADING PLAN IS IN CONFORMANCE WITH THE APPROVED TECHNICAL DRAINAGE STUDY DS-4931 ON FILE AT THE CITY OF LAS VEGAS FOR THE SUBJECT PROJECT

DERICK YORO, P.E. 16396 — DATE 9/10/18

FLOOD ZONE

THE PROJECT SITE IS LOCATED WITHIN A FEMA DESIGNATED ZONE "X" (OUTSIDE THE 500-YEAR FLOOD PLAIN) ON THE FLOOD INSURANCE RATE MAP (FIRM) PANEL: 32003C1750E, DATED SEPTEMBER 27, 2002

NOTE:
PROPERTY OWNER IS RESPONSIBLE TO MAINTAIN THE BEST MANAGEMENT PRACTICES, SUCH AS BUT NOT LIMITED TO, THE REMOVAL OF ACCUMULATED SEDIMENT AND DEBRIS AND CARE OF VEGETATION.

APPROVED FOR CONSTRUCTION

LVVWD ENGINEERING SERVICES MANAGER — DATE

PROJECT NO. 126408

AVOID HITTING OVERHEAD POWER LINES. IT'S CODE!
CALL BEFORE YOU DO OVERHEAD
1-702-227-2929

FAST. Call before you UnderGround. 1-702-432-5300 FREEWAY AND ARTERIAL SYSTEM OF TRANSPORTATION

Call before you Dig. Avoid cutting underground utility lines in a trench. Call 811 OR 1-800-227-2600

SLATER HANIFAN GROUP
a Westwood team
5740 S. ARVILLE STREET #216, LAS VEGAS, NV 89118
PHONE (702) 284-5300 FAX (702) 284-5399

NO.	DESCRIPTION	DATE	BY	APP. DATE	APP.

NINETY-FIVE MANAGEMENT LLC

SKYE CANYON PHASE 3BC
SHAUMBER ROAD
CONSTRUCTION PLAN - "SR" 28+00 TO "SR" 34+50

DATE: 9/8/18
DRAFTER: HF
DESIGNER: HF
CHECKED: DY

PROJECT NO.
OLY1609-000

PROFESSIONAL ENGINEER - STATE OF NEVADA
DERICK D.J. YORO
No. 16396
EXP. 06/30/2020
CIVIL
9/10/18

PP-02
SHEET 6 OF 36

L:\OLY1609-000 SKYE CANYON PHASE 3A, 3B, 3C\DWG\IMPROV\JB-CVSR\OLY1609-000-PNP-SR.DWG 9/8/2018 3:59 PM Bert Rivas

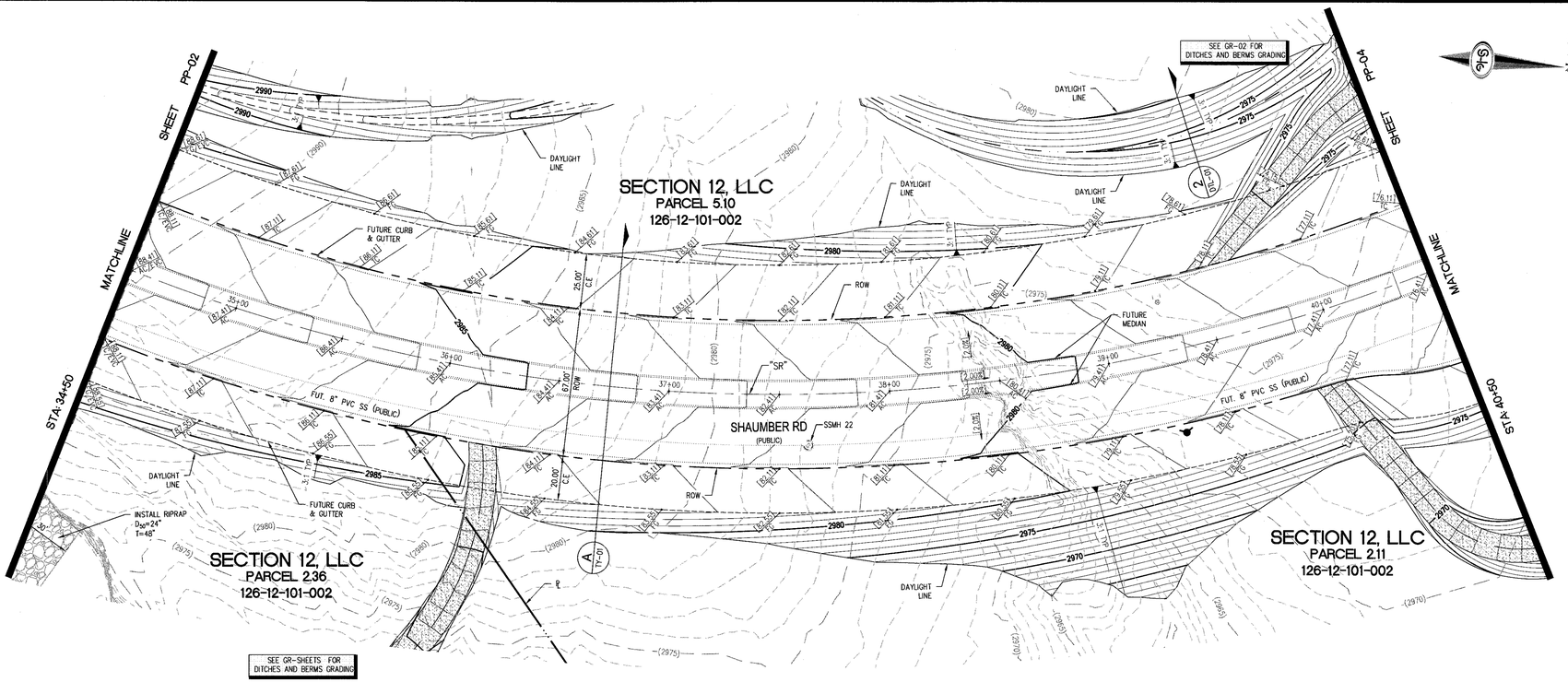

SHAUMBER RD - PLAN VIEW
(PUBLIC)

SCALE: 1"=30 FEET

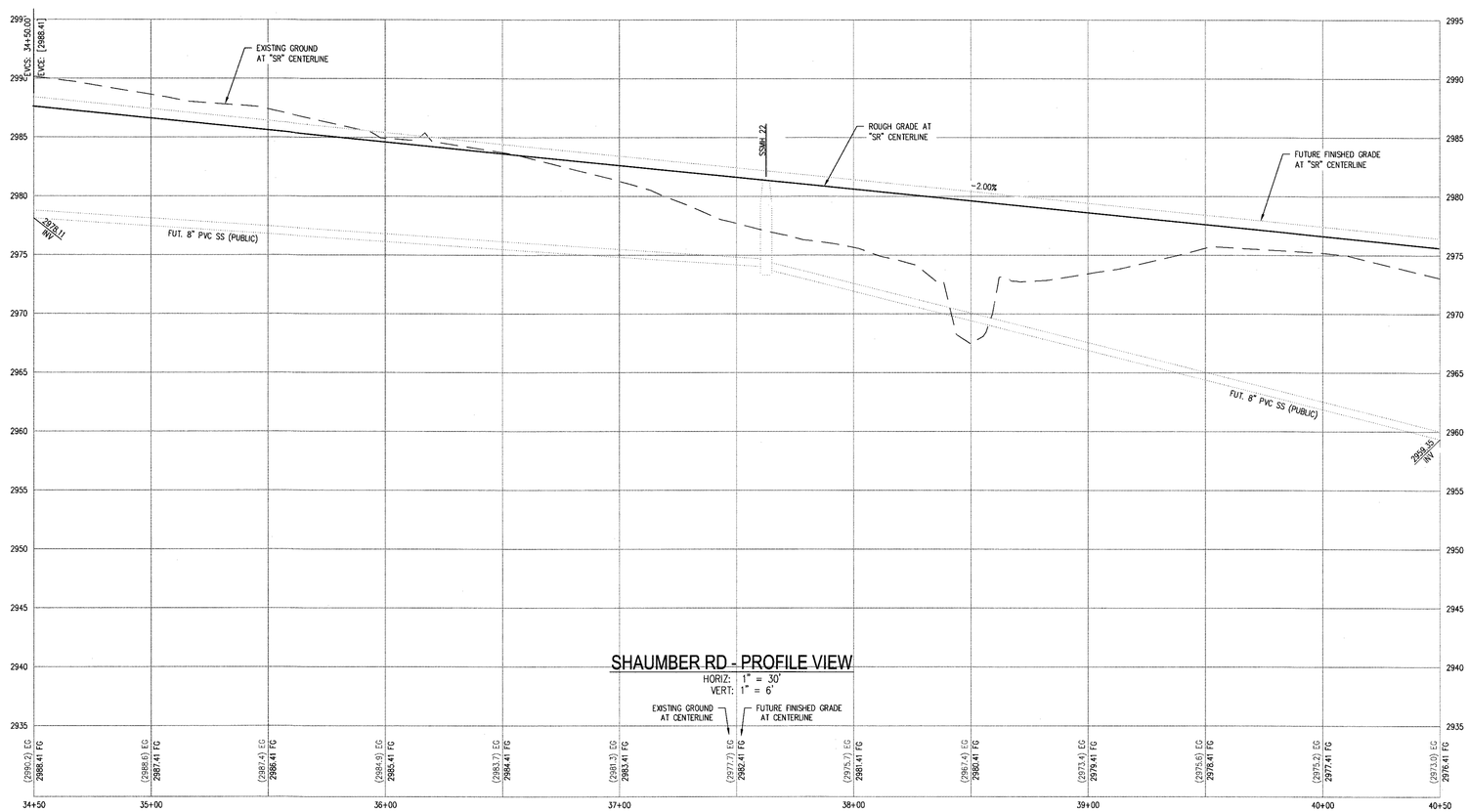

SHAUMBER RD - PROFILE VIEW
HORIZ: 1" = 30'
VERT: 1" = 6'

EXISTING GROUND AT CENTERLINE — FUTURE FINISHED GRADE AT CENTERLINE

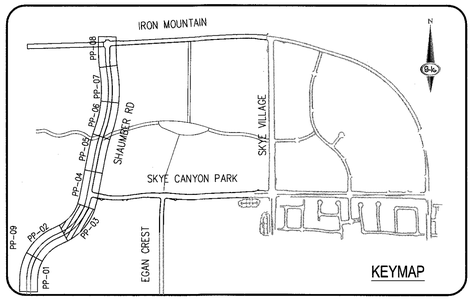

KEYMAP

CONSTRUCTION NOTES

1	CONSTRUCT 1" UTACS OVER 4.5" PBS OVER 4" TYPE II AGGREGATE BASE (SEE TY SHEETS)
2	CONSTRUCT 1" UTACS OVER 5.5" PBS OVER 6" TYPE II AGGREGATE BASE (SEE TY SHEETS)
3	CONSTRUCT "A" TYPE ISLAND CURB (USDCCA STD. DWG. NO. 219)
4	CONSTRUCT "L" TYPE CURB AND GUTTER (USDCCA STD. DWG. NO. 216)
5	CONSTRUCT SIDEWALK RAMP (CASE II) WITH TACTILE WARNING PANEL (USDCCA STD. DWG NO 235)
6	CONSTRUCT BUS TURN-OUT (USDCCA STD. DWG. NO. 234.1)
7	CONSTRUCT CONCRETE SIDEWALK (USDCCA STD. DWG. 234)
P	PROTECT IN PLACE (VERIFY LOCATION AND ELEVATION OF EX IMPROVEMENT)

STORM DRAIN NOTES

1	CONSTRUCT 48" TYPE II-SD MANHOLE (USDCCA STD. DWG. NO. 405.2)
2	CONSTRUCT 60" TYPE III MANHOLE (USDCCA STD. DWG. NO. 406.1)
3	INSTALL 18" RCP (USDCCA STD. DWG. NO. 503.2)
4	INSTALL 24" RCP (USDCCA STD. DWG. NO. 503.2)
5	INSTALL 30" RCP (USDCCA STD. DWG. NO. 503.2)
6	INSTALL 36" RCP (USDCCA STD. DWG. NO. 503.2)
7	INSTALL 42" RCP (USDCCA STD. DWG. NO. 503.2)
8	INSTALL 54" RCP (USDCCA STD. DWG. NO. 503.2)
9	INSTALL 60" RCP (USDCCA STD. DWG. NO. 503.2)
10	INSTALL 72" RCP (USDCCA STD. DWG. NO. 503.2)
11	INSTALL 30" RCP END SECTION (NDOT STD. PLAN R-2.3.1)
12	INSTALL 36" RCP END SECTION (NDOT STD. PLAN R-2.3.1)
13	INSTALL 42" RCP END SECTION (NDOT STD. PLAN R-2.3.1)
14	INSTALL 72" RCP END SECTION (NDOT STD. PLAN R-2.3.1)
15	CONSTRUCT TYPE "CM2" DROP INLET. SIZE PER PLAN (USDCCA STD. DWG. NO. 412.1 & 421)
16	STRUCTURAL MANHOLE
17	CONSTRUCT CONCRETE COLLAR (SEE DETAIL 3/DTL-01)
18	CONSTRUCT INTERIM BRICK AND MORTAR PLUG SEE DETAIL 2/DTL-01
19	INSTALL 24" RCP END SECTION (NDOT STD. PLAN R-2.3.1)
20	INSTALL 54" RCP END SECTION (NDOT STD. PLAN R-2.3.1)
21	INSTALL 66" RCP END SECTION (NDOT STD. PLAN R-2.3.1) W/1" SACRIFICIAL CONCRETE PER STRUCTURAL DWGS

NOTES

1. ALL RCP SHALL BE CLASS III UNLESS OTHERWISE SHOWN.
2. ALL PIPE LENGTHS ARE MEASURED ALONG PIPE CENTERLINE TO CENTER OF MANHOLE OR INSIDE EDGE OF DI OR RCB/RCA.
3. ALL DROP INLETS SHALL INCLUDE STORM WATER MANAGEMENT STAMP AND DETAIL PER USDCCA STD. DWG. NO. 421.
4. SEE STRUCTURAL PLANS FOR ADDITIONAL STRUCTURAL DETAILS AND CONNECTIONS.
5. ALL PIPES ARE PUBLICLY MAINTAINED.
6. ADD SPECIAL INSPECTION REQUIRED FOR PIPE SEGMENTS WITH SACRIFICIAL CONCRETE.
7. DIMENSIONS ARE TO BE BACK OF CURB, FACE OF CURB, OR FACE OF MEDIAN UNLESS OTHERWISE NOTED.
8. SEE TY-SHEETS FOR TYPICAL SECTIONS.
9. SEE UT-SHEETS FOR WATER AND SEWER PLAN AND PROFILES.

DROP INLET NOTE

WHERE 10 FEET PARALLEL SEPARATION IS NOT PRACTICABLE:

CAST-IN-PLACE MONOLITHIC POUR WITH WATERSTOP BETWEEN SLAB AND WALLS. BASE, WALLS AND TOP TO BE CONSTRUCTED WITH WATERSTOPS, CENTER BULB, OR FLAT STRIP (VINYLEX, GREENSTREAK PLASTIC PRODUCTS OR APPROVED EQUAL).

LEGEND

(X) STORM DRAIN LATERAL # (SEE LAT SHEETS)

I CERTIFY THAT THIS GRADING PLAN IS IN CONFORMANCE WITH THE APPROVED TECHNICAL DRAINAGE STUDY DS-4931 ON FILE AT THE CITY OF LAS VEGAS FOR THE SUBJECT PROJECT

DERICK YORO, P.E. #16396 — DATE 9/10/18

FLOOD ZONE

THE PROJECT SITE IS LOCATED WITHIN A FEMA DESIGNATED ZONE "X" (OUTSIDE THE 500-YEAR FLOOD PLAIN) ON THE FLOOD INSURANCE RATE MAP (FIRM) PANEL: 32003C1750E, DATED SEPTEMBER 27, 2002

NOTE:
PROPERTY OWNER IS RESPONSIBLE TO MAINTAIN THE BEST MANAGEMENT PRACTICES, SUCH AS BUT NOT LIMITED TO, THE REMOVAL OF ACCUMULATED SEDIMENT AND DEBRIS AND CARE OF VEGETATION.

APPROVED FOR CONSTRUCTION

LVVWD ENGINEERING SERVICES MANAGER — DATE

PROJECT NO. 126408

AVOID HITTING OVERHEAD POWER LINES. IT'S COSTLY.
CALL BEFORE YOU DO OVERHEAD
1-702-227-2929

FAST
Call before you UnderGround.
1-702-432-5300
FREEWAY AND ARTERIAL SYSTEM OF TRANSPORTATION

Call before you Dig
Avoid cutting underground utility lines. It's costly.
Call 811
or 1-800-227-2600

SLATER HANIFAN GROUP
a Westwood team
5740 S. ARVILLE STREET #216, LAS VEGAS, NV 89118
PHONE (702) 284-5300 FAX (702) 284-5399

NO.	DESCRIPTION	DATE	BY	APP. DATE	APP.

NINETY-FIVE MANAGEMENT LLC

SKYE CANYON PHASE 3BC
SHAUMBER ROAD
CONSTRUCTION PLAN - "SR" 34+50 TO "SR" 40+50

DATE: 9/8/18
DRAFTER: HF
DESIGNER: HF
CHECKED: DY

PROJECT NO.
OLY1609-000

PROFESSIONAL ENGINEER - STATE OF NEVADA
DERICK D.J. YORO
Exp. 06/30/2020
CIVIL
No. 16396
9/10/18

PP-03
SHEET 7 OF 36

J:\OLY1609-000 SKYE CANYON PHASE 3A 3B 3C\DWG\IMPROV\3B-C\SR\OLY1609-000-PNP-SR.DWG 9/6/2018 4:00 PM Bert Rivas

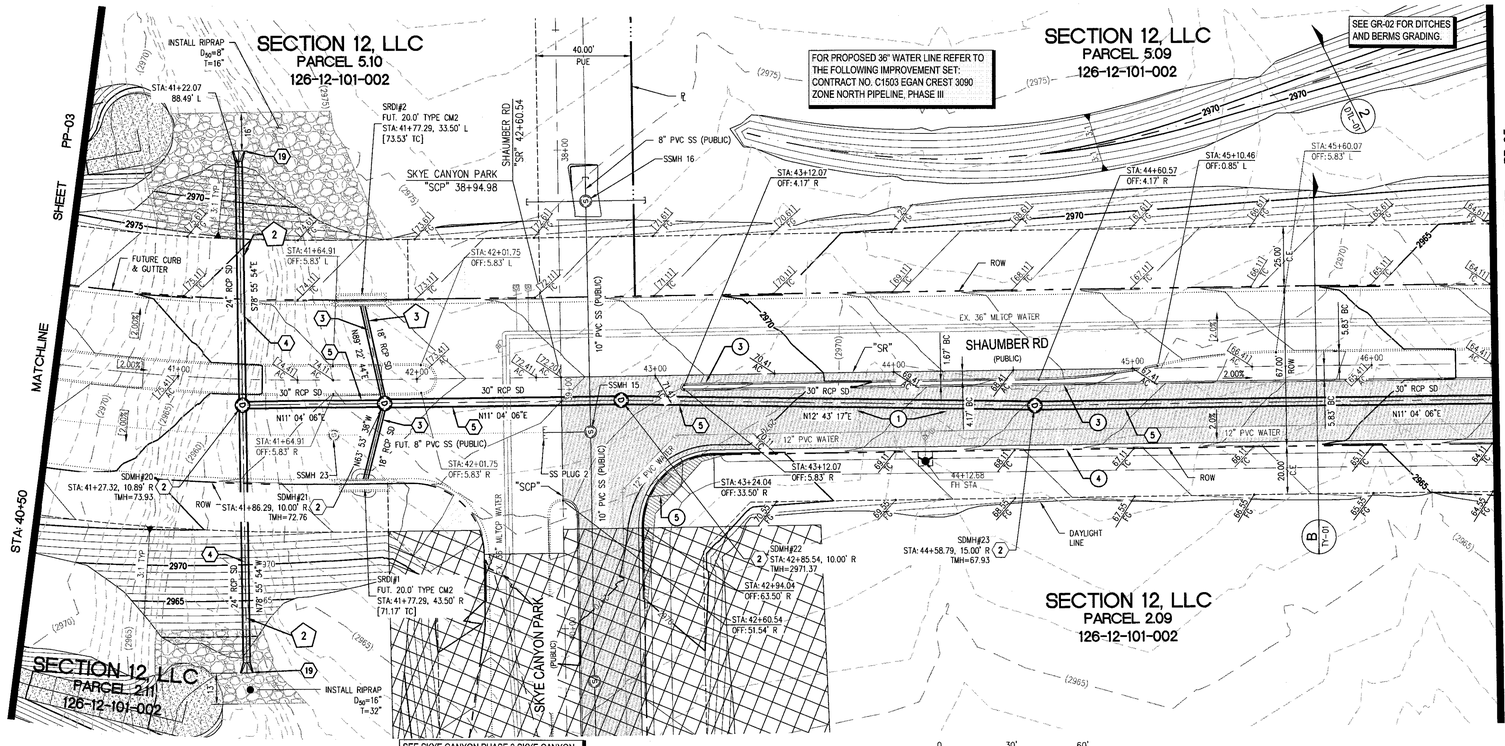

SHAUMBER RD - PLAN VIEW
(PUBLIC)

SCALE: 1"=30' FEET

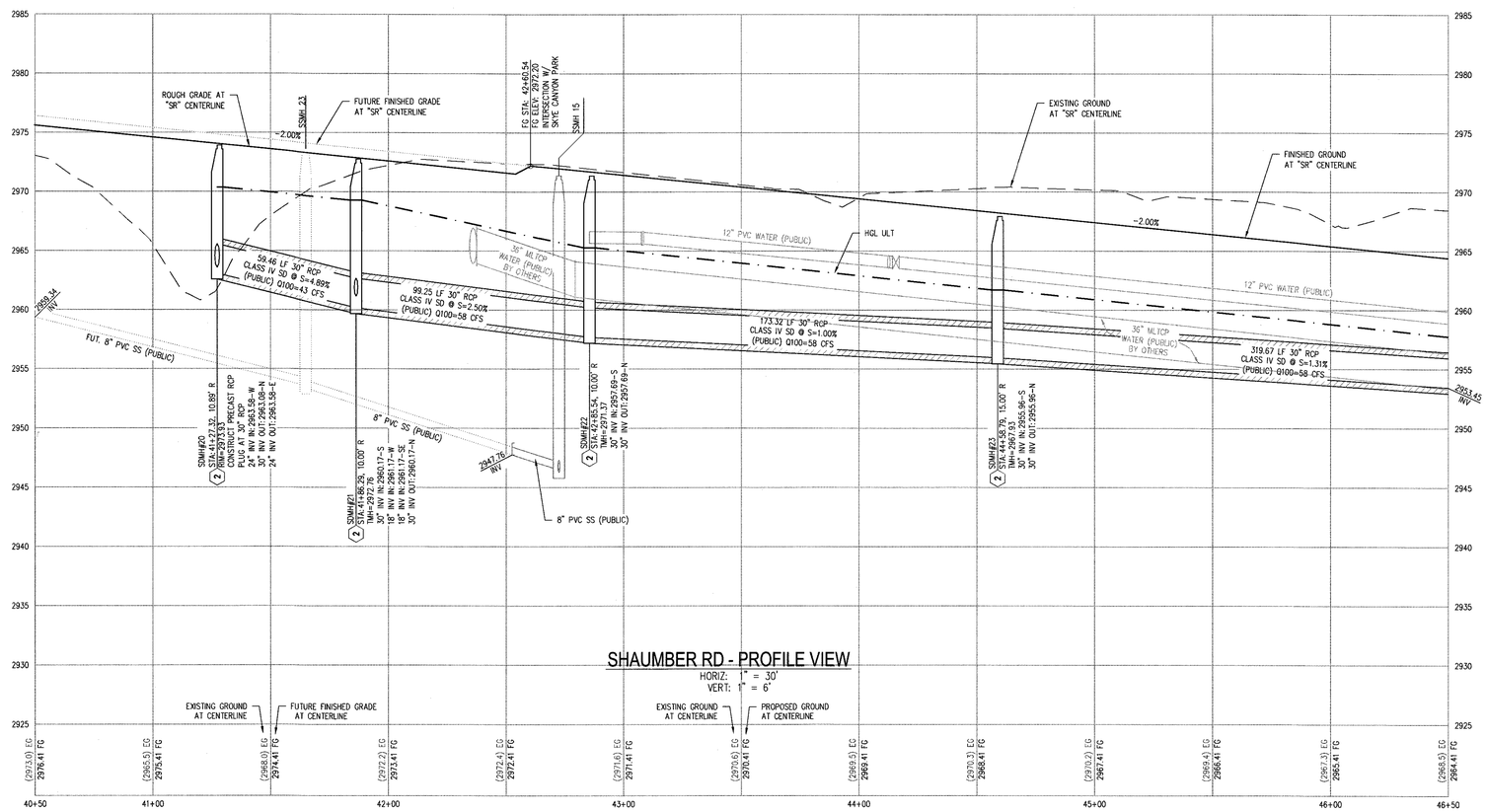

SHAUMBER RD - PROFILE VIEW
HORIZ: 1" = 30'
VERT: 1" = 6'

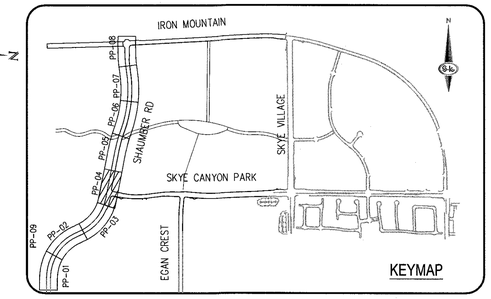

CONSTRUCTION NOTES

1	CONSTRUCT 1" UTACS OVER 4.5" PBS OVER 4" TYPE II AGGREGATE BASE (SEE TY SHEETS)
2	CONSTRUCT 1" UTACS OVER 5.5" PBS OVER 6" TYPE II AGGREGATE BASE (SEE TY SHEETS)
3	CONSTRUCT "A" TYPE ISLAND CURB (USDCCA STD. DWG. NO. 219)
4	CONSTRUCT "L" TYPE CURB AND GUTTER (USDCCA STD. DWG. NO. 216)
5	CONSTRUCT SIDEWALK RAMP (CASE II) WITH TACTILE WARNING PANEL (USDCCA STD. DWG. NO 235)
6	CONSTRUCT BUS TURN-OUT (USDCCA STD. DWG. NO. 234.1)
7	CONSTRUCT CONCRETE SIDEWALK (USDCCA STD. DWG. 234)
P	PROTECT IN PLACE (VERIFY LOCATION AND ELEVATION OF EX. IMPROVEMENT)

STORM DRAIN NOTES

1	CONSTRUCT 48" TYPE II-SD MANHOLE (USDCCA STD. DWG. NO. 405.2)
2	CONSTRUCT 60" TYPE III MANHOLE (USDCCA STD. DWG. NO. 406.1)
3	INSTALL 18" RCP (USDCCA STD. DWG. NO. 503.2)
4	INSTALL 24" RCP (USDCCA STD. DWG. NO. 503.2)
5	INSTALL 30" RCP (USDCCA STD. DWG. NO. 503.2)
6	INSTALL 36" RCP (USDCCA STD. DWG. NO. 503.2)
7	INSTALL 42" RCP (USDCCA STD. DWG. NO. 503.2)
8	INSTALL 54" RCP (USDCCA STD. DWG. NO. 503.2)
9	INSTALL 60" RCP (USDCCA STD. DWG. NO. 503.2)
10	INSTALL 72" RCP (USDCCA STD. DWG. NO. 503.2)
11	INSTALL 30" RCP END SECTION (NDOT STD. PLAN R-2.3.1)
12	INSTALL 36" RCP END SECTION (NDOT STD. PLAN R-2.3.1)
13	INSTALL 42" RCP END SECTION (NDOT STD. PLAN R-2.3.1)
14	INSTALL 72" RCP END SECTION (NDOT STD. PLAN R-2.3.1)
15	CONSTRUCT TYPE "CM2" DROP INLET. SIZE PER PLAN (USDCCA STD. DWG. NO. 412.1 & 421)
16	STRUCTURAL MANHOLE
17	CONSTRUCT CONCRETE COLLAR (SEE DETAIL 3/DTL-01)
18	CONSTRUCT INTERIM BRICK AND MORTAR PLUG SEE DETAIL 2/DTL-01
19	INSTALL 24" RCP END SECTION (NDOT STD. PLAN R-2.3.1)
20	INSTALL 54" RCP END SECTION (NDOT STD. PLAN R-2.3.1)
21	INSTALL 66" RCP END SECTION (NDOT STD. PLAN R-2.3.1) W/1" SACRIFICIAL CONCRETE PER STRUCTURAL DWGS

NOTES

1. ALL RCP SHALL BE CLASS III UNLESS OTHERWISE SHOWN.
2. ALL PIPE LENGTHS ARE MEASURED ALONG PIPE CENTERLINE TO CENTER OF MANHOLE OR INSIDE EDGE OF DI OR RCB/RCA.
3. ALL DROP INLETS SHALL INCLUDE STORM WATER MANAGEMENT STAMP AND DETAIL PER USDCCA STD. DWG. NO. 421.
4. SEE STRUCTURAL PLANS FOR ADDITIONAL STRUCTURAL DETAILS AND CONNECTIONS.
5. ALL PIPES ARE PUBLICLY MAINTAINED.
6. ADD SPECIAL INSPECTION REQUIRED FOR PIPE SEGMENTS WITH SACRIFICIAL CONCRETE.
7. DIMENSIONS ARE TO BE BACK OF CURB, FACE OF CURB, OR FACE OF MEDIAN UNLESS OTHERWISE NOTED.
8. SEE TY-SHEETS FOR TYPICAL SECTIONS.
9. SEE UT-SHEETS FOR WATER AND SEWER PLAN AND PROFILES.

DROP INLET NOTE

WHERE 10 FEET PARALLEL SEPARATION IS NOT PRACTICABLE:

CAST-IN-PLACE MONOLITHIC POUR WITH WATERSTOP BETWEEN SLAB AND WALLS. BASE, WALLS AND TOP TO BE CONSTRUCTED WITH WATERSTOPS, CENTER BULB, OR FLAT STRIP (VINYLEX, GREENSTREAK PLASTIC PRODUCTS OR APPROVED EQUAL).

LEGEND

(X) STORM DRAIN LATERAL # (SEE LAT SHEETS)

I CERTIFY THAT THIS GRADING PLAN IS IN CONFORMANCE WITH THE APPROVED TECHNICAL DRAINAGE STUDY DS-4931 ON FILE AT THE CITY OF LAS VEGAS FOR THE SUBJECT PROJECT.

DERICK YORO, P.E. 16396 — DATE 9/10/18

FLOOD ZONE

THE PROJECT SITE IS LOCATED WITHIN A FEMA DESIGNATED ZONE "X" (OUTSIDE THE 500-YEAR FLOOD PLAIN) ON THE FLOOD INSURANCE RATE MAP (FIRM) PANEL: 32003C1750E, DATED SEPTEMBER 27, 2002

NOTE:
PROPERTY OWNER IS RESPONSIBLE TO MAINTAIN THE BEST MANAGEMENT PRACTICES, SUCH AS BUT NOT LIMITED TO, THE REMOVAL OF ACCUMULATED SEDIMENT AND DEBRIS AND CARE OF VEGETATION.

APPROVED FOR CONSTRUCTION

LVVWD ENGINEERING SERVICES MANAGER — DATE

PROJECT NO. 126408

AVOID HITTING OVERHEAD POWER LINES. IT'S COSTLY. CALL BEFORE YOU DO OVERHEAD 1-702-227-2929

FAST. Call before you UnderGround. 1-702-432-5300 FREEWAY AND ARTERIAL SYSTEM OF TRANSPORTATION

Call before you Dig. Avoid cutting underground utility lines, it costly. Call 811 OR 1-800-227-2600

SLATER HANIFAN GROUP
a Westwood team
5740 S. ARVILLE STREET #216, LAS VEGAS, NV 89118
PHONE (702) 234-5300 FAX (702) 234-5399

NO.	DESCRIPTION	DATE	BY	APP. DATE	APP.

NINETY-FIVE MANAGEMENT LLC

SKYE CANYON PHASE 3BC SHAUMBER ROAD CONSTRUCTION PLAN - "SR" 40+50 TO "SR" 46+50

DATE: 9/8/18
DRAFTER: HF
DESIGNER: HF
CHECKED: DY

PROJECT NO. OLY1609-000

PROFESSIONAL ENGINEER STATE OF NEVADA — DERICK DJ YORO — CIVIL — EXP. 06/30/2020 — No. 16396 — 9/10/18

PP-04

SHEET 8 OF 36

I:\OLY1609-000 SKYE CANYON PHASE 3A 3B 3C\DWG\IMPROV\3B-C\SR\OLY1609-000-PNP-SR.DWG 9/8/2018 4:00 PM Bert Rivas

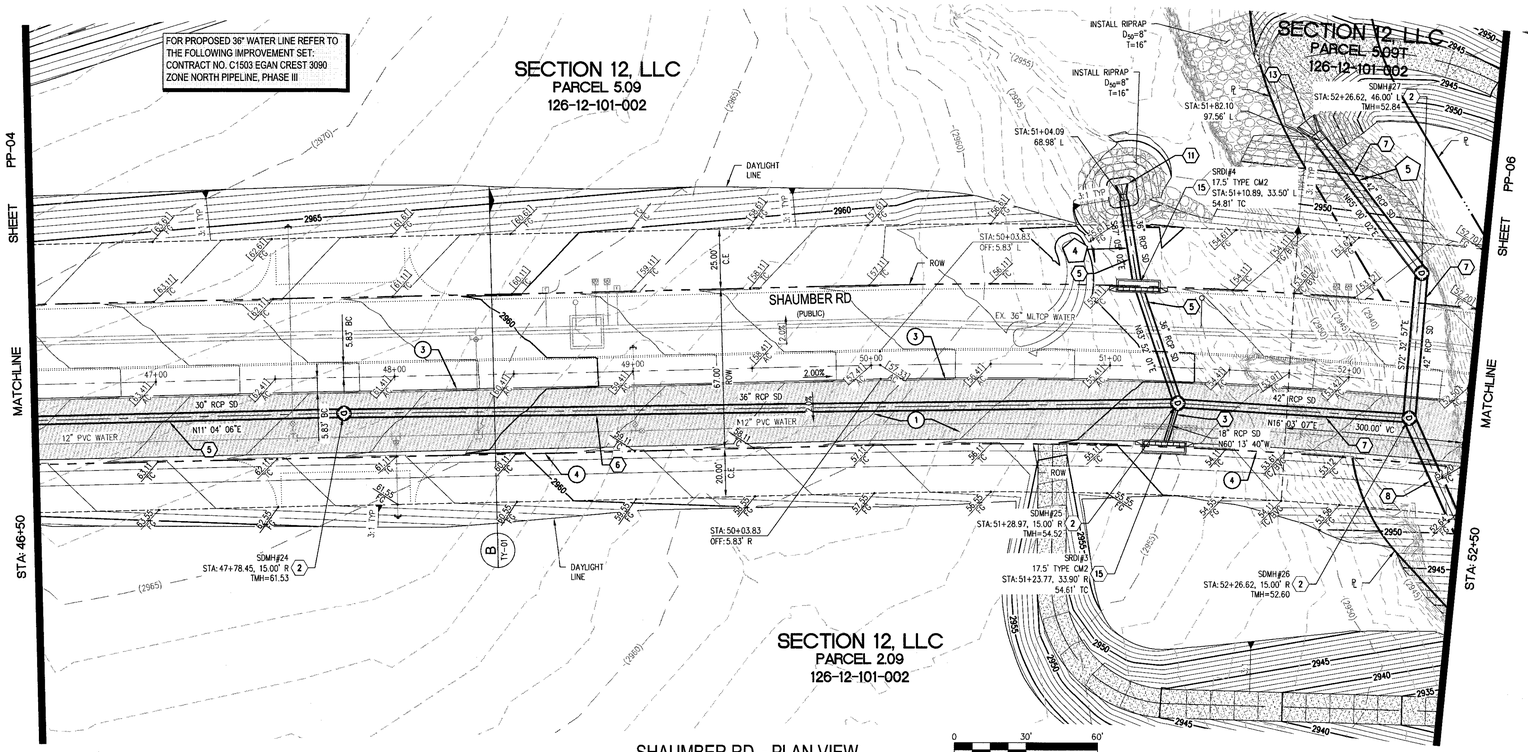

SHAUMBER RD - PLAN VIEW
(PUBLIC)

SCALE: 1"=30 FEET

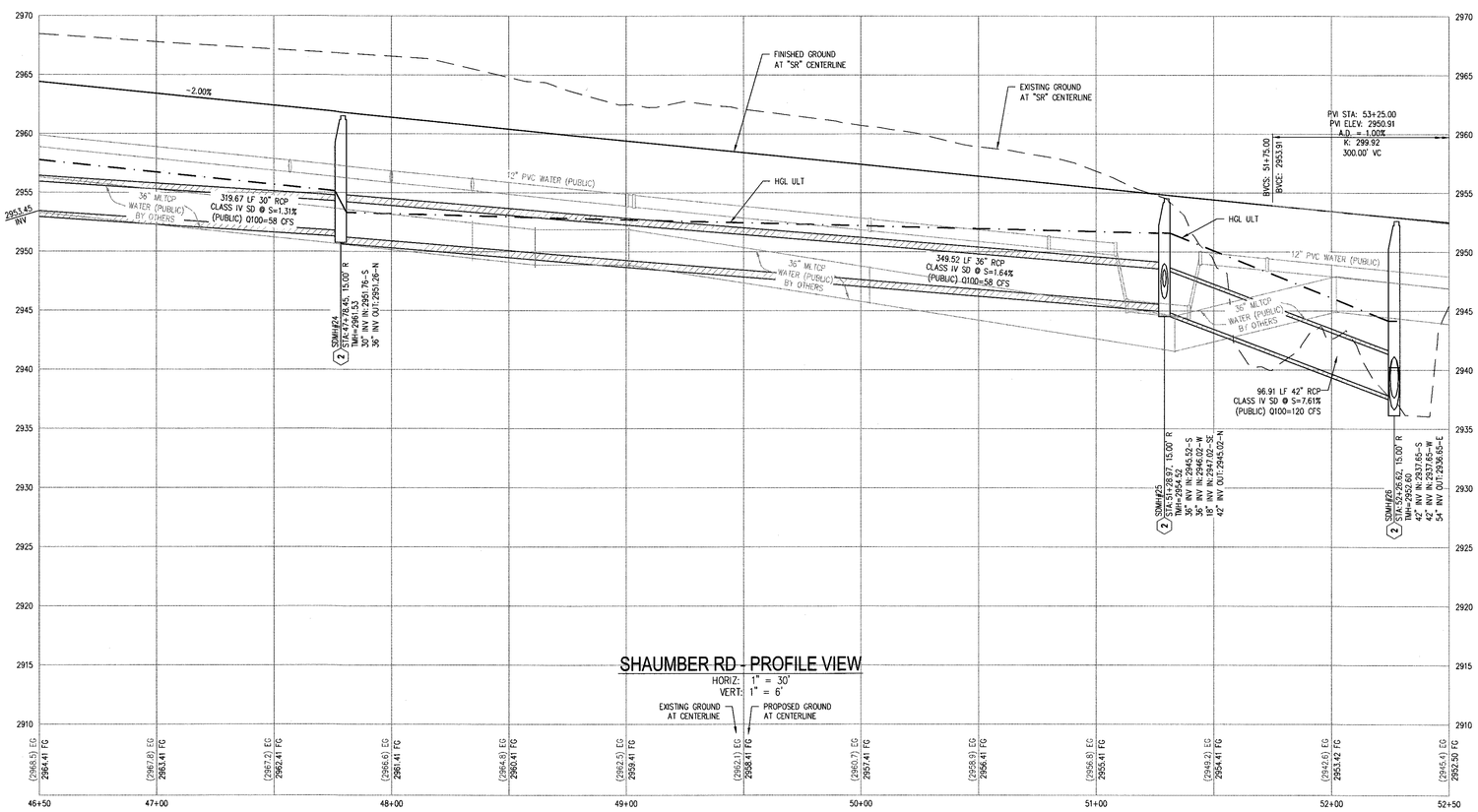

SHAUMBER RD - PROFILE VIEW
HORIZ: 1" = 30'
VERT: 1" = 6'

EXISTING GROUND AT CENTERLINE — PROPOSED GROUND AT CENTERLINE

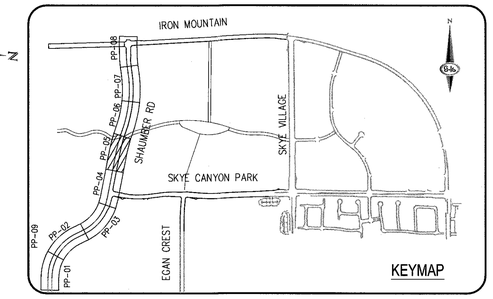

CONSTRUCTION NOTES

1	CONSTRUCT 1" UTACS OVER 4.5" PBS OVER 4" TYPE II AGGREGATE BASE (SEE TY SHEETS)
2	CONSTRUCT 1" UTACS OVER 5.5" PBS OVER 6" TYPE II AGGREGATE BASE (SEE TY SHEETS)
3	CONSTRUCT "A" TYPE ISLAND CURB (USDCCA STD. DWG. NO. 219)
4	CONSTRUCT "L" TYPE CURB AND GUTTER (USDCCA STD. DWG. NO. 216)
5	CONSTRUCT SIDEWALK RAMP (CASE II) WITH TACTILE WARNING PANEL (USDCCA STD. DWG. NO 235)
6	CONSTRUCT BUS TURN-OUT (USDCCA STD. DWG. NO. 234.1)
7	CONSTRUCT CONCRETE SIDEWALK (USDCCA STD. DWG. 234)
P	PROTECT IN PLACE (VERIFY LOCATION AND ELEVATION OF EX. IMPROVEMENT)

STORM DRAIN NOTES

1	CONSTRUCT 48" TYPE II-SD MANHOLE (USDCCA STD. DWG. NO. 405.2)
2	CONSTRUCT 60" TYPE III MANHOLE (USDCCA STD. DWG. NO. 406.1)
3	INSTALL 18" RCP (USDCCA STD. DWG. NO. 503.2)
4	INSTALL 24" RCP (USDCCA STD. DWG. NO. 503.2)
5	INSTALL 30" RCP (USDCCA STD. DWG. NO. 503.2)
6	INSTALL 36" RCP (USDCCA STD. DWG. NO. 503.2)
7	INSTALL 42" RCP (USDCCA STD. DWG. NO. 503.2)
8	INSTALL 54" RCP (USDCCA STD. DWG. NO. 503.2)
9	INSTALL 60" RCP (USDCCA STD. DWG. NO. 503.2)
10	INSTALL 72" RCP (USDCCA STD. DWG. NO. 503.2)
11	INSTALL 30" RCP END SECTION (NDOT STD. PLAN R-2.3.1)
12	INSTALL 36" RCP END SECTION (NDOT STD. PLAN R-2.3.1)
13	INSTALL 42" RCP END SECTION (NDOT STD. PLAN R-2.3.1)
14	INSTALL 72" RCP END SECTION (NDOT STD. PLAN R-2.3.1)
15	CONSTRUCT TYPE "CM2" DROP INLET. SIZE PER PLAN (USDCCA STD. DWG. NO. 412.1 & 421)
16	STRUCTURAL MANHOLE
17	CONSTRUCT CONCRETE COLLAR (SEE DETAIL 3/DTL-01)
18	CONSTRUCT INTERIM BRICK AND MORTAR PLUG SEE DETAIL 2/DTL-01
19	INSTALL 24" RCP END SECTION (NDOT STD. PLAN R-2.3.1)
20	INSTALL 54" RCP END SECTION (NDOT STD. PLAN R-2.3.1)
21	INSTALL 66" RCP END SECTION (NDOT STD. PLAN R-2.3.1) W/1" SACRIFICIAL CONCRETE PER STRUCTURAL DWGS

NOTES

1. ALL RCP SHALL BE CLASS III UNLESS OTHERWISE SHOWN.
2. ALL PIPE LENGTHS ARE MEASURED ALONG PIPE CENTERLINE TO CENTER OF MANHOLE OR INSIDE EDGE OF DI OR RCB/RCA.
3. ALL DROP INLETS SHALL INCLUDE STORM WATER MANAGEMENT STAMP AND DETAIL PER USDCCA STD. DWG. NO. 421.
4. SEE STRUCTURAL PLANS FOR ADDITIONAL STRUCTURAL DETAILS AND CONNECTIONS.
5. ALL PIPES ARE PUBLICLY MAINTAINED.
6. ADD SPECIAL INSPECTION REQUIRED FOR PIPE SEGMENTS WITH SACRIFICIAL CONCRETE.
7. DIMENSIONS ARE TO BE BACK OF CURB, FACE OF CURB, OR FACE OF MEDIAN UNLESS OTHERWISE NOTED.
8. SEE TY-SHEETS FOR TYPICAL SECTIONS.
9. SEE UT-SHEETS FOR WATER AND SEWER PLAN AND PROFILES.

DROP INLET NOTE

WHERE 10 FEET PARALLEL SEPARATION IS NOT PRACTICABLE:

CAST-IN-PLACE MONOLITHIC POUR WITH WATERSTOP BETWEEN SLAB AND WALLS. BASE, WALLS AND TOP TO BE CONSTRUCTED WITH WATERSTOPS, CENTER BULB, OR FLAT STRIP (VINYLEX, GREENSTREAK PLASTIC PRODUCTS OR APPROVED EQUAL).

LEGEND

(X) STORM DRAIN LATERAL # (SEE LAT SHEETS)

I CERTIFY THAT THIS GRADING PLAN IS IN CONFORMANCE WITH THE APPROVED TECHNICAL DRAINAGE STUDY DS-4931 ON FILE AT THE CITY OF LAS VEGAS FOR THE SUBJECT PROJECT.

DERICK YORO, P.E. 16396 — DATE 9/10/18

FLOOD ZONE

THE PROJECT SITE IS LOCATED WITHIN A FEMA DESIGNATED ZONE "X" (OUTSIDE THE 500-YEAR FLOOD PLAIN) ON THE FLOOD INSURANCE RATE MAP (FIRM) PANEL: 32003C1750E, DATED SEPTEMBER 27, 2002

NOTE:
PROPERTY OWNER IS RESPONSIBLE TO MAINTAIN THE BEST MANAGEMENT PRACTICES, SUCH AS BUT NOT LIMITED TO, THE REMOVAL OF ACCUMULATED SEDIMENT AND DEBRIS AND CARE OF VEGETATION.

APPROVED FOR CONSTRUCTION

LVVWD ENGINEERING SERVICES MANAGER — DATE

PROJECT NO. 126408

AVOID HITTING OVERHEAD POWER LINES. IT'S GOOD!! CALL BEFORE YOU DO OVERHEAD 1-702-227-2929

FAST Call before you UnderGround. 1-702-432-5300 FREEWAY AND ARTERIAL SYSTEM OF TRANSPORTATION

Call before you Dig. Avoid cutting underground utility lines. It's safety. Call 811 OR 1-800-227-2600

SLATER HANIFAN GROUP
a Westwood team
5740 S. ARVILLE STREET #216, LAS VEGAS, NV 89118
PHONE (702) 284-5300 FAX (702) 284-5399

NO.	DESCRIPTION	DATE	BY	APP. DATE

NINETY-FIVE MANAGEMENT LLC

SKYE CANYON PHASE 3BC
SHAUMBER ROAD
CONSTRUCTION PLAN - "SR" 46+50 TO "SR" 52+50

DATE: 9/8/18
DRAFTER: HF
DESIGNER: HF
CHECKED: DY

PROJECT NO.
OLY1609-000

PROFESSIONAL ENGINEER - STATE OF NEVADA
DERICK D.J. YORO
Exp. 06/30/2020
CIVIL
No. 16396
9/10/18

PP-05
SHEET 9 OF 36

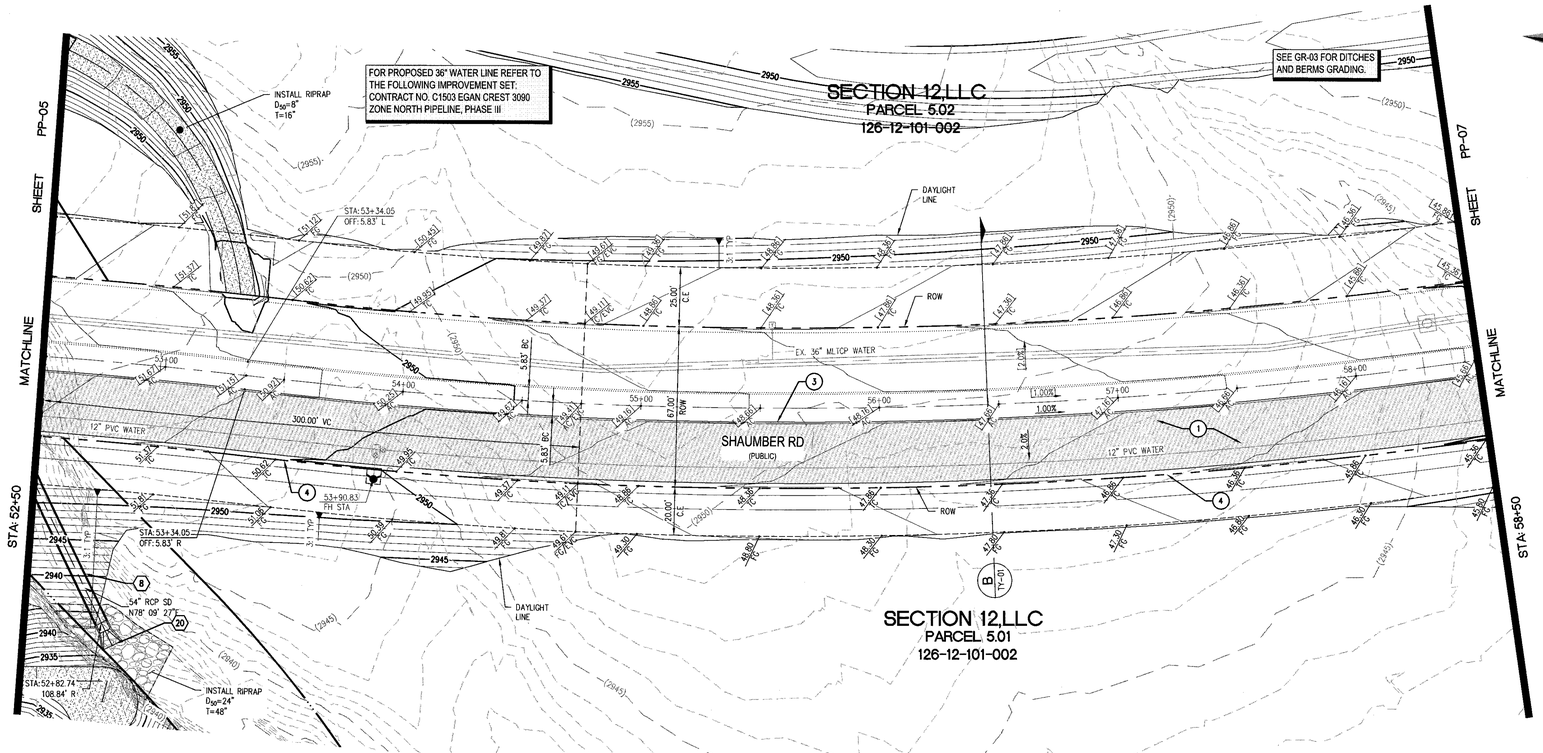

SHAUMBER RD - PROFILE VIEW

HORIZ: 1" = 30'
VERT: 1" = 6'

0 30' 60'
SCALE: 1"=30 FEET

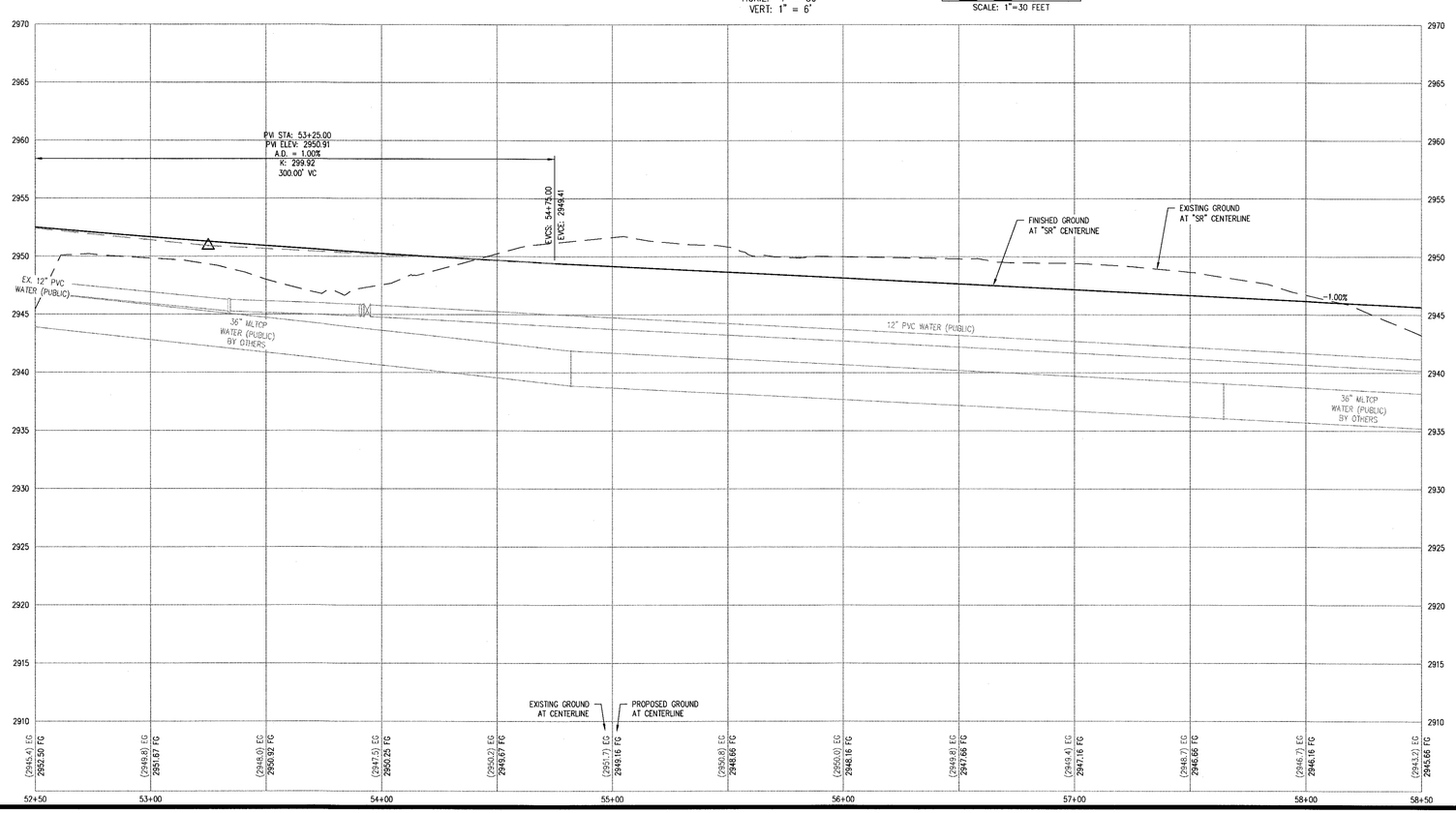

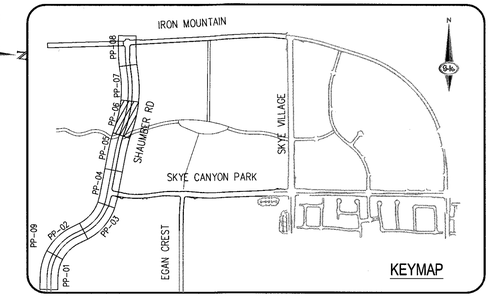

KEYMAP

CONSTRUCTION NOTES

1	CONSTRUCT 1" UTACS OVER 4.5" PBS OVER 4" TYPE II AGGREGATE BASE (SEE TY SHEETS)
2	CONSTRUCT 1" UTACS OVER 5.5" PBS OVER 6" TYPE II AGGREGATE BASE (SEE TY SHEETS)
3	CONSTRUCT "A" TYPE ISLAND CURB (USDCCA STD. DWG. NO. 219)
4	CONSTRUCT "L" TYPE CURB AND GUTTER (USDCCA STD. DWG. NO. 216)
5	CONSTRUCT SIDEWALK RAMP (CASE II) WITH TACTILE WARNING PANEL (USDCCA STD. DWG. NO 235)
6	CONSTRUCT BUS TURN-OUT (USDCCA STD. DWG. NO. 234.1)
7	CONSTRUCT CONCRETE SIDEWALK (USDCCA STD. DWG. 234)
P	PROTECT IN PLACE (VERIFY LOCATION AND ELEVATION OF EX. IMPROVEMENT)

STORM DRAIN NOTES

1	CONSTRUCT 48" TYPE II-SD MANHOLE (USDCCA STD. DWG. NO. 405.2)
2	CONSTRUCT 60" TYPE III MANHOLE (USDCCA STD. DWG. NO. 406.1)
3	INSTALL 18" RCP (USDCCA STD. DWG. NO. 503.2)
4	INSTALL 24" RCP (USDCCA STD. DWG. NO. 503.2)
5	INSTALL 30" RCP (USDCCA STD. DWG. NO. 503.2)
6	INSTALL 36" RCP (USDCCA STD. DWG. NO. 503.2)
7	INSTALL 42" RCP (USDCCA STD. DWG. NO. 503.2)
8	INSTALL 54" RCP (USDCCA STD. DWG. NO. 503.2)
9	INSTALL 60" RCP (USDCCA STD. DWG. NO. 503.2)
10	INSTALL 72" RCP (USDCCA STD. DWG. NO. 503.2)
11	INSTALL 30" RCP END SECTION (NDOT STD. PLAN R-2.3.1)
12	INSTALL 36" RCP END SECTION (NDOT STD. PLAN R-2.3.1)
13	INSTALL 42" RCP END SECTION (NDOT STD. PLAN R-2.3.1)
14	INSTALL 72" RCP END SECTION (NDOT STD. PLAN R-2.3.1)
15	CONSTRUCT TYPE "CM2" DROP INLET. SIZE PER PLAN (USDCCA STD. DWG. NO. 412.1 & 421)
16	STRUCTURAL MANHOLE
17	CONSTRUCT CONCRETE COLLAR (SEE DETAIL 3/DTL-01)
18	CONSTRUCT INTERIM BRICK AND MORTAR PLUG SEE DETAIL 2/DTL-01
19	INSTALL 24" RCP END SECTION (NDOT STD. PLAN R-2.3.1)
20	INSTALL 54" RCP END SECTION (NDOT STD. PLAN R-2.3.1)
21	INSTALL 66" RCP END SECTION (NDOT STD. PLAN R-2.3.1) W/1" SACRIFICIAL CONCRETE PER STRUCTURAL DWGS

NOTES

1. ALL RCP SHALL BE CLASS III UNLESS OTHERWISE SHOWN.
2. ALL PIPE LENGTHS ARE MEASURED ALONG PIPE CENTERLINE TO CENTER OF MANHOLE OR INSIDE EDGE OF DI OR RCB/RCA.
3. ALL DROP INLETS SHALL INCLUDE STORM WATER MANAGEMENT STAMP AND DETAIL PER USDCCA STD. DWG. NO. 421.
4. SEE STRUCTURAL PLANS FOR ADDITIONAL STRUCTURAL DETAILS AND CONNECTIONS.
5. ALL PIPES ARE PUBLICLY MAINTAINED.
6. ADD SPECIAL INSPECTION REQUIRED FOR PIPE SEGMENTS WITH SACRIFICIAL CONCRETE
7. DIMENSIONS ARE TO BE BACK OF CURB, FACE OF CURB, OR FACE OF MEDIAN UNLESS OTHERWISE NOTED.
8. SEE TY-SHEETS FOR TYPICAL SECTIONS.
9. SEE UT-SHEETS FOR WATER AND SEWER PLAN AND PROFILES.

DROP INLET NOTE

WHERE 10 FEET PARALLEL SEPARATION IS NOT PRACTICABLE:

CAST-IN-PLACE MONOLITHIC POUR WITH WATERSTOP BETWEEN SLAB AND WALLS. BASE, WALLS AND TOP TO BE CONSTRUCTED WITH WATERSTOPS, CENTER BULB, OR FLAT STRIP (VINYLEX, GREENSTREAK PLASTIC PRODUCTS OR APPROVED EQUAL).

LEGEND

(X) STORM DRAIN LATERAL # (SEE LAT SHEETS)

I CERTIFY THAT THIS GRADING PLAN IS IN CONFORMANCE WITH THE APPROVED TECHNICAL DRAINAGE STUDY DS-4931 ON FILE AT THE CITY OF LAS VEGAS FOR THE SUBJECT PROJECT

DERICK YORO, P.E. 16396 — DATE 9/10/18

FLOOD ZONE

THE PROJECT SITE IS LOCATED WITHIN A FEMA DESIGNATED ZONE "X (OUTSIDE THE 500-YEAR FLOOD PLAIN) ON THE FLOOD INSURANCE RATE MAP (FIRM) PANEL:32003C1750E, DATED SEPTEMBER 27, 2002

NOTE:
PROPERTY OWNER IS RESPONSIBLE TO MAINTAIN THE BEST MANAGEMENT PRACTICES, SUCH AS BUT NOT LIMITED TO, THE REMOVAL OF ACCUMULATED SEDIMENT AND DEBRIS AND CARE OF VEGETATION.

APPROVED FOR CONSTRUCTION

LVVWD ENGINEERING SERVICES MANAGER — DATE

PROJECT NO. 126408

AVOID HITTING OVERHEAD POWER LINES IT'S COSTLY
CALL BEFORE YOU DO OVERHEAD
1-702-227-2929

FAST
Call before you UnderGround.
1-702-432-5300
FREEWAY AND ARTERIAL SYSTEM OF TRANSPORTATION

Call before you Dig
Avoid cutting underground utility lines, it's costly.
Call 811
OR 1-800-227-2600

SLATER HANIFAN GROUP
a Westwood team
5740 S. ARVILLE STREET #216, LAS VEGAS, NV 89118
PHONE (702) 284-5300 FAX (702) 284-5399

NO.	DESCRIPTION	DATE	BY	APP. DATE	APP.

NINETY-FIVE MANAGEMENT LLC

SKYE CANYON PHASE 3BC
SHAUMBER ROAD
CONSTRUCTION PLAN - "SR" 52+50 TO "SR" 58+50

DATE: 9/8/18
DRAFTER: HF
DESIGNER: HF
CHECKED: DY

PROJECT NO.
OLY1609-000

PROFESSIONAL ENGINEER - STATE OF NEVADA
DERICK D.J. YORO
Exp. 06/30/2020
CIVIL
No. 16396
9/10/18

PP-06
SHEET 10 OF 36

J:\OLY1609-000 SKYE CANYON PHASE 3A 3B 3C\DWG\IMPROV\3B-C\SR\OLY1609-000-PP-SR.DWG 9/8/2018 4:00 PM Bart Rivas

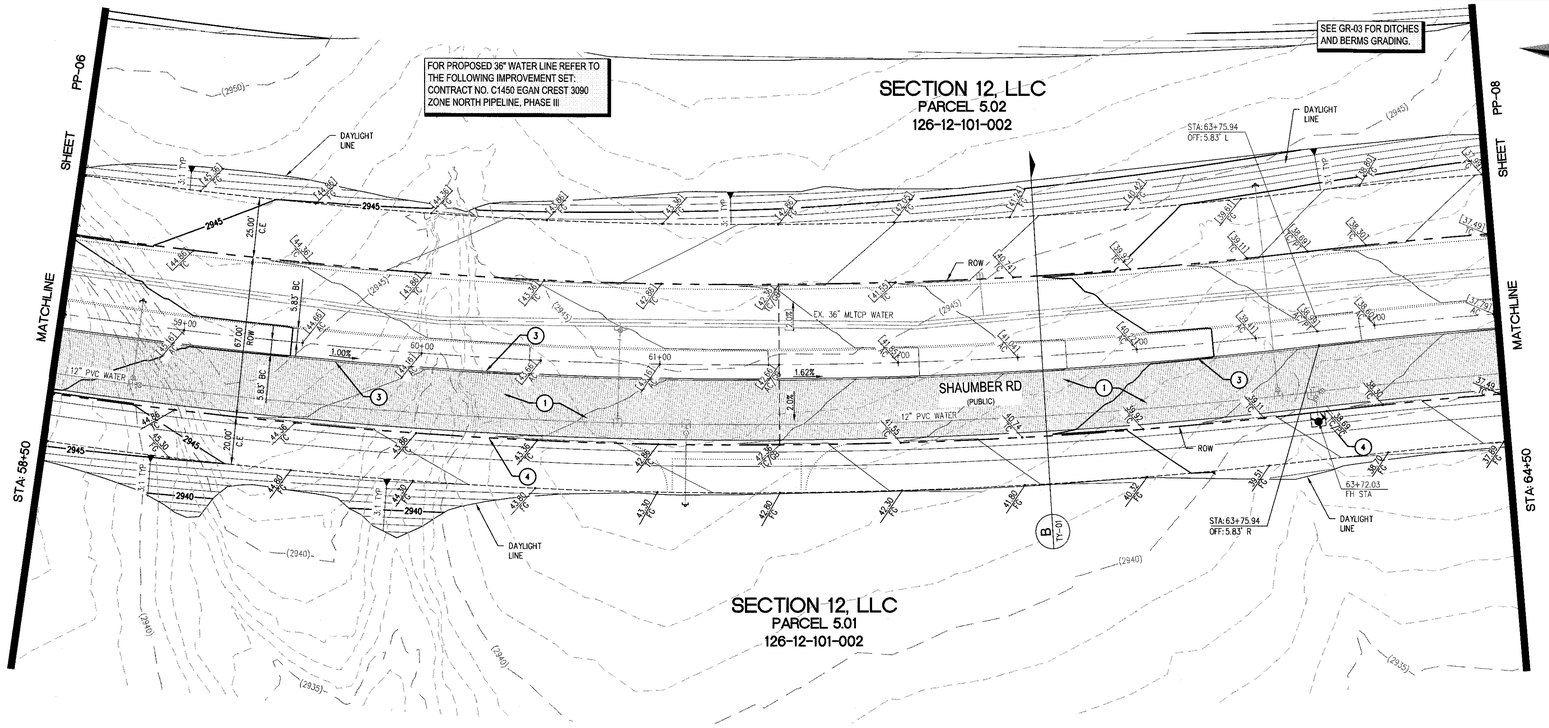

SHAUMBER RD - PROFILE VIEW

HORIZ: 1" = 30'
VERT: 1" = 6'

0 30' 60'
SCALE: 1"=30 FEET

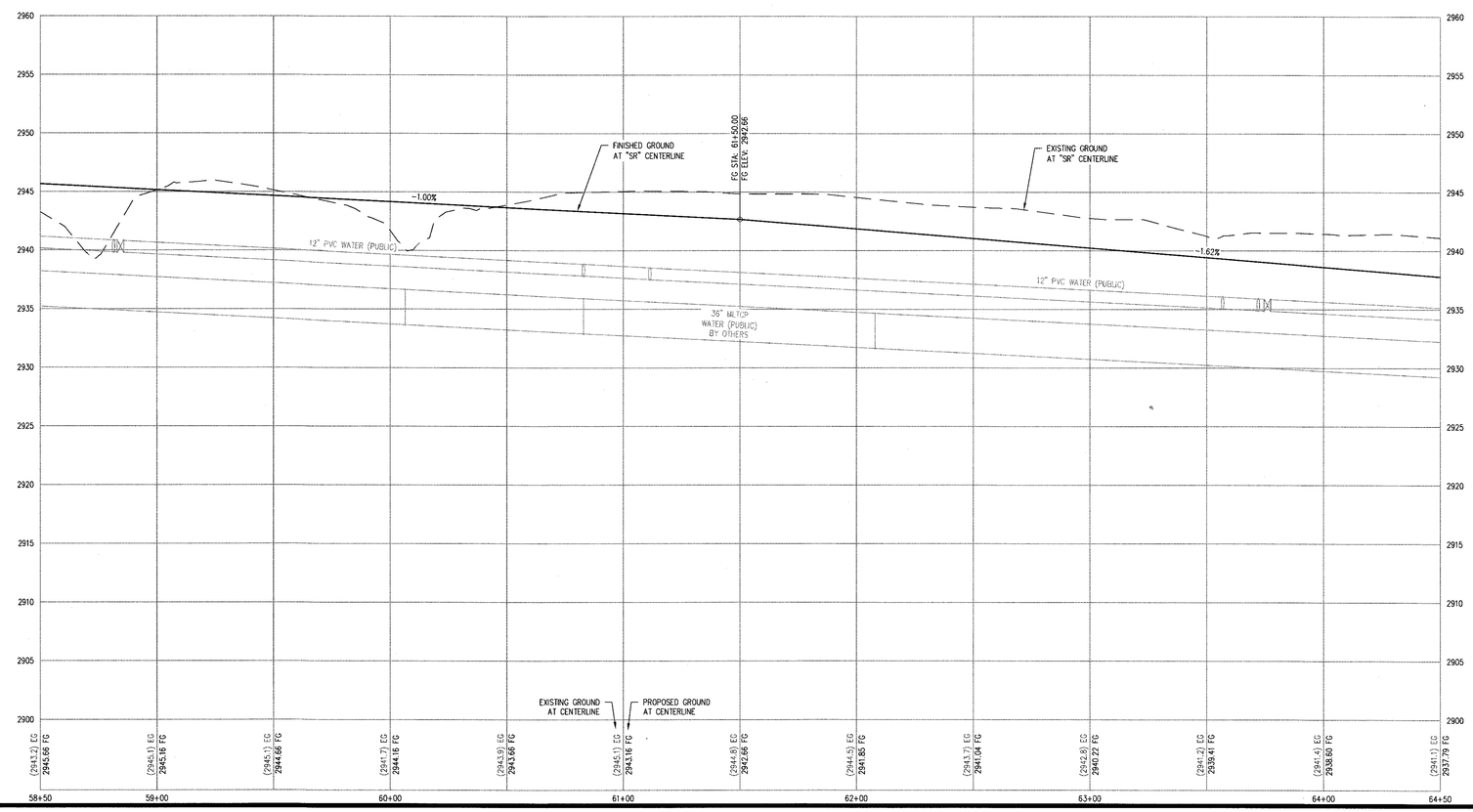

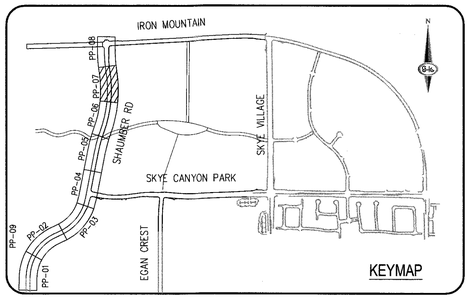

KEYMAP

CONSTRUCTION NOTES

1	CONSTRUCT 1" UTACS OVER 4.5" PBS OVER 4" TYPE II AGGREGATE BASE (SEE TY SHEETS)
2	CONSTRUCT 1" UTACS OVER 5.5" PBS OVER 6" TYPE II AGGREGATE BASE (SEE TY SHEETS)
3	CONSTRUCT "A" TYPE ISLAND CURB (USDCCA STD. DWG. NO. 219)
4	CONSTRUCT "L" TYPE CURB AND GUTTER (USDCCA STD. DWG. NO. 216)
5	CONSTRUCT SIDEWALK RAMP (CASE II) WITH TACTILE WARNING PANEL (USDCCA STD. DWG. NO 235)
6	CONSTRUCT BUS TURN-OUT (USDCCA STD. DWG. NO. 234.1)
7	CONSTRUCT CONCRETE SIDEWALK (USDCCA STD. DWG. 234)
P	PROTECT IN PLACE (VERIFY LOCATION AND ELEVATION OF EX. IMPROVEMENT)

STORM DRAIN NOTES

1	CONSTRUCT 48" TYPE II-SD MANHOLE (USDCCA STD. DWG. NO. 405.2)
2	CONSTRUCT 60" TYPE III MANHOLE (USDCCA STD. DWG. NO. 406.1)
3	INSTALL 18" RCP (USDCCA STD. DWG. NO. 503.2)
4	INSTALL 24" RCP (USDCCA STD. DWG. NO. 503.2)
5	INSTALL 30" RCP (USDCCA STD. DWG. NO. 503.2)
6	INSTALL 36" RCP (USDCCA STD. DWG. NO. 503.2)
7	INSTALL 42" RCP (USDCCA STD. DWG. NO. 503.2)
8	INSTALL 54" RCP (USDCCA STD. DWG. NO. 503.2)
9	INSTALL 60" RCP (USDCCA STD. DWG. NO. 503.2)
10	INSTALL 72" RCP (USDCCA STD. DWG. NO. 503.2)
11	INSTALL 30" RCP END SECTION (NDOT STD. PLAN R-2.3.1)
12	INSTALL 36" RCP END SECTION (NDOT STD. PLAN R-2.3.1)
13	INSTALL 42" RCP END SECTION (NDOT STD. PLAN R-2.3.1)
14	INSTALL 72" RCP END SECTION (NDOT STD. PLAN R-2.3.1)
15	CONSTRUCT TYPE "CM2" DROP INLET. SIZE PER PLAN (USDCCA STD. DWG. NO. 412.1 & 421)
16	STRUCTURAL MANHOLE
17	CONSTRUCT CONCRETE COLLAR (SEE DETAIL 3/DTL-01)
18	CONSTRUCT INTERIM BRICK AND MORTAR PLUG SEE DETAIL 2/DTL-01
19	INSTALL 24" RCP END SECTION (NDOT STD. PLAN R-2.3.1)
20	INSTALL 54" RCP END SECTION (NDOT STD. PLAN R-2.3.1)
21	INSTALL 66" RCP END SECTION (NDOT STD. PLAN R-2.3.1) W/1" SACRIFICIAL CONCRETE PER STRUCTURAL DWGS

NOTES

1. ALL RCP SHALL BE CLASS III UNLESS OTHERWISE SHOWN.
2. ALL PIPE LENGTHS ARE MEASURED ALONG PIPE CENTERLINE TO CENTER OF MANHOLE OR INSIDE EDGE OF DI OR RCB/RCA.
3. ALL DROP INLETS SHALL INCLUDE STORM WATER MANAGEMENT STAMP AND DETAIL PER USDCCA STD. DWG. NO. 421.
4. SEE STRUCTURAL PLANS FOR ADDITIONAL STRUCTURAL DETAILS AND CONNECTIONS.
5. ALL PIPES ARE PUBLICLY MAINTAINED.
6. ADD SPECIAL INSPECTION REQUIRED FOR PIPE SEGMENTS WITH SACRIFICIAL CONCRETE.
7. DIMENSIONS ARE TO BE BACK OF CURB, FACE OF CURB, OR FACE OF MEDIAN UNLESS OTHERWISE NOTED.
8. SEE TY-SHEETS FOR TYPICAL SECTIONS.
9. SEE UT-SHEETS FOR WATER AND SEWER PLAN AND PROFILES.

DROP INLET NOTE

WHERE 10 FEET PARALLEL SEPARATION IS NOT PRACTICABLE:

CAST-IN-PLACE MONOLITHIC POUR WITH WATERSTOP BETWEEN SLAB AND WALLS. BASE, WALLS AND TOP TO BE CONSTRUCTED WITH WATERSTOPS, CENTER BULB, OR FLAT STRIP (VINYLEX, GREENSTREAK PLASTIC PRODUCTS OR APPROVED EQUAL).

LEGEND

(X) STORM DRAIN LATERAL # (SEE LAT SHEETS)

I CERTIFY THAT THIS GRADING PLAN IS IN CONFORMANCE WITH THE APPROVED TECHNICAL DRAINAGE STUDY DS-4931 ON FILE AT THE CITY OF LAS VEGAS FOR THE SUBJECT PROJECT

DERICK YORO, P.E. 16396 — DATE 9/10/18

FLOOD ZONE

THE PROJECT SITE IS LOCATED WITHIN A FEMA DESIGNATED ZONE 'X' (OUTSIDE THE 500-YEAR FLOOD PLAIN) ON THE FLOOD INSURANCE RATE MAP (FIRM) PANEL: 32003C1750E, DATED SEPTEMBER 27, 2002

NOTE:
PROPERTY OWNER IS RESPONSIBLE TO MAINTAIN THE BEST MANAGEMENT PRACTICES, SUCH AS BUT NOT LIMITED TO, THE REMOVAL OF ACCUMULATED SEDIMENT AND DEBRIS AND CARE OF VEGETATION.

APPROVED FOR CONSTRUCTION

LVVWD ENGINEERING SERVICES MANAGER — DATE

PROJECT NO. 126408

AVOID HITTING OVERHEAD POWER LINES. IT'S COSTLY.
CALL BEFORE YOU DO OVERHEAD
1-702-227-2929

FAST
Call before you UnderGround.
1-702-432-5300
FREEWAY AND ARTERIAL SYSTEM OF TRANSPORTATION

Call before you Dig
Avoid cutting underground utility lines, it's costly.
Call 811
OR 1-800-227-2600

SLATER HANIFAN GROUP
a Westwood team
5740 S. ARVILLE STREET #216, LAS VEGAS, NV 89118
PHONE (702) 284-5300 FAX (702) 284-5399

NO.	DESCRIPTION	DATE	BY	APP. DATE	APP.

NINETY-FIVE MANAGEMENT LLC

SKYE CANYON PHASE 3BC SHAUMBER ROAD CONSTRUCTION PLAN - "SR" 58+50 TO "SR" 64+50

DATE: 9/8/18
DRAFTER: HF
DESIGNER: HF
CHECKED: DY

PROJECT NO.
OLY1609-000

PROFESSIONAL ENGINEER STATE OF NEVADA
DERICK D.J. YORO
Exp. 06/30/2020
CIVIL
No. 16396
9/10/18

PP-07
SHEET 11 OF 36

L:\OLY1609-000 SKYE CANYON PHASE 3A 3B 3C\DWG\IMPROV\3B-C\GR\OLY1609-000-PMP-GR.DWG 9/8/2018 4:00 PM Bert Rivas

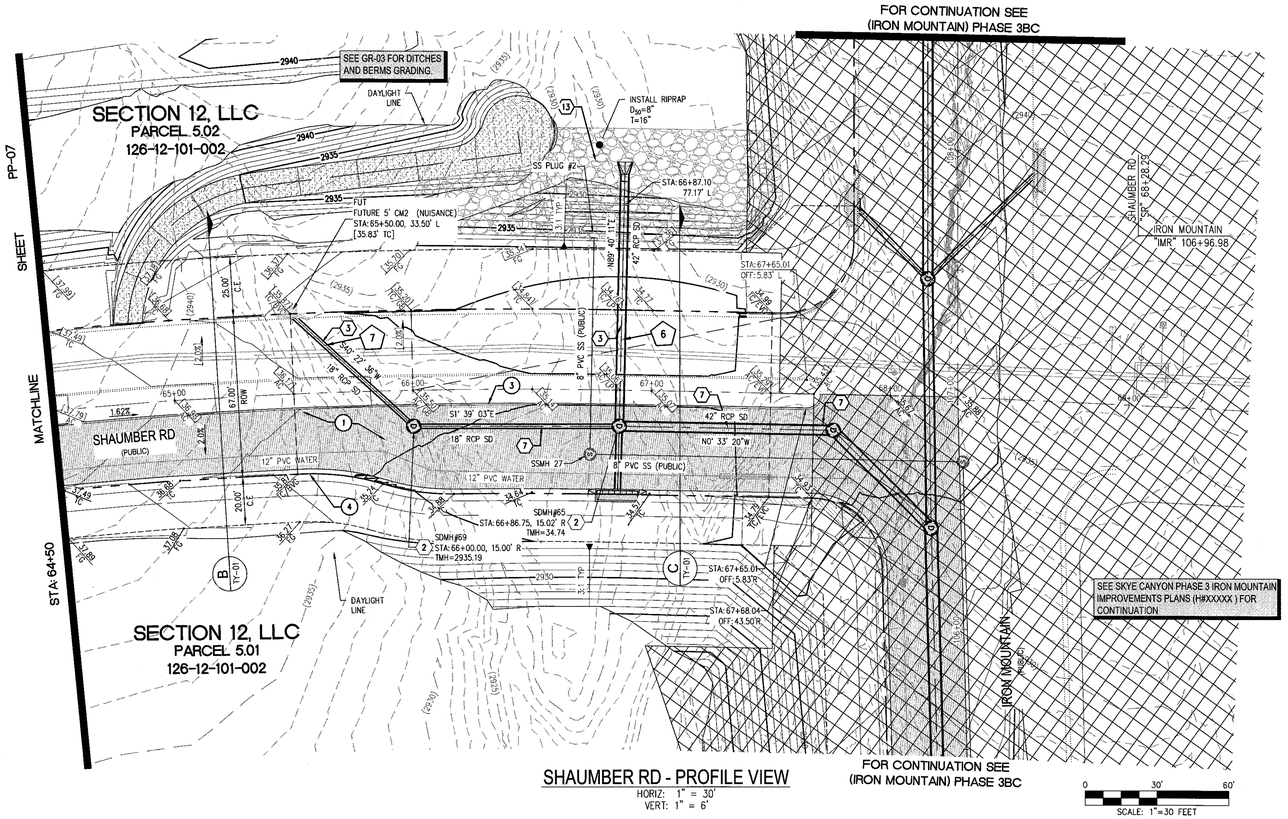

SHAUMBER RD - PROFILE VIEW

HORIZ: 1" = 30'
VERT: 1" = 6'

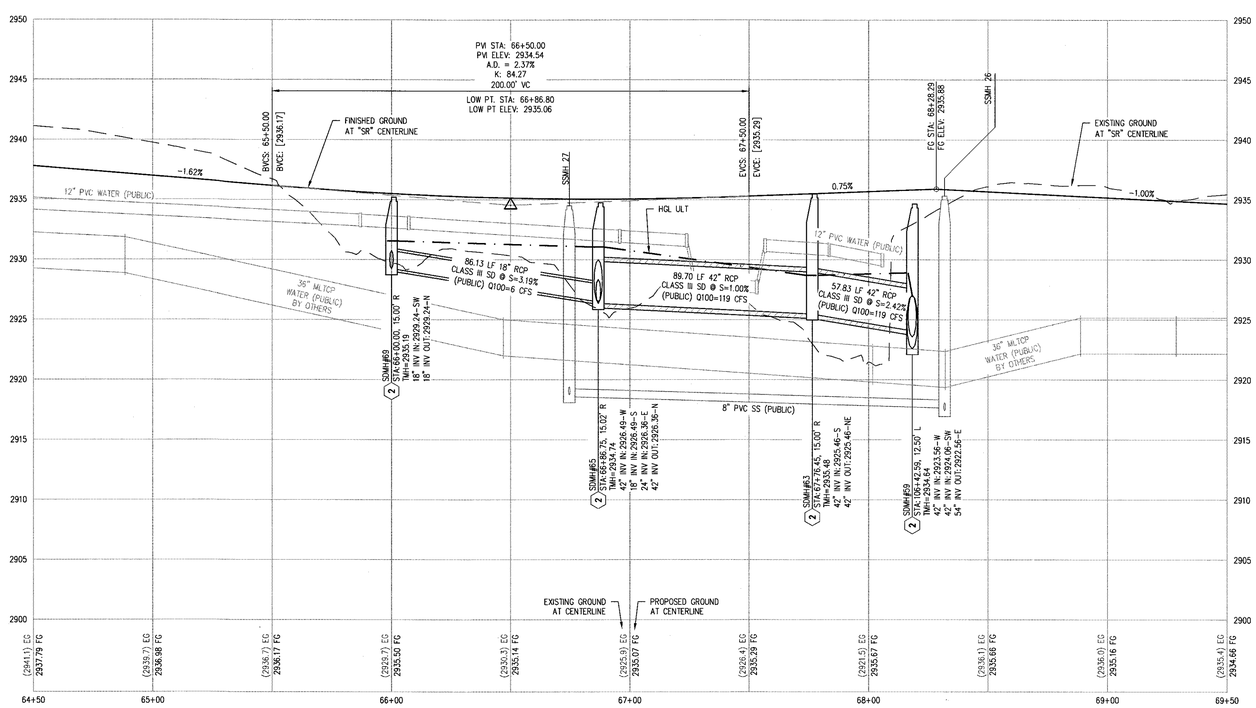

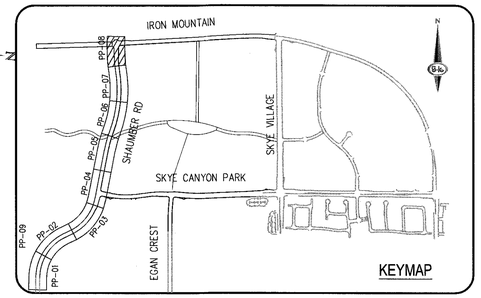

CONSTRUCTION NOTES

1	CONSTRUCT 1" UTACS OVER 4.5" PBS OVER 4" TYPE II AGGREGATE BASE (SEE TY SHEETS)
2	CONSTRUCT 1" UTACS OVER 5.5" PBS OVER 6" TYPE II AGGREGATE BASE (SEE TY SHEETS)
3	CONSTRUCT "A" TYPE ISLAND CURB (USDCCA STD. DWG. NO. 219)
4	CONSTRUCT "L" TYPE CURB AND GUTTER (USDCCA STD. DWG. NO. 216)
5	CONSTRUCT SIDEWALK RAMP (CASE II) WITH TACTILE WARNING PANEL (USDCCA STD. DWG. NO 235)
6	CONSTRUCT BUS TURN-OUT (USDCCA STD. DWG. NO. 234.1)
7	CONSTRUCT CONCRETE SIDEWALK (USDCCA STD. DWG. 234)
P	PROTECT IN PLACE (VERIFY LOCATION AND ELEVATION OF EX. IMPROVEMENT)

STORM DRAIN NOTES

1	CONSTRUCT 48" TYPE II-SD MANHOLE (USDCCA STD. DWG. NO. 405.2)
2	CONSTRUCT 60" TYPE III MANHOLE (USDCCA STD. DWG. NO. 406.1)
3	INSTALL 18" RCP (USDCCA STD. DWG. NO. 503.2)
4	INSTALL 24" RCP (USDCCA STD. DWG. NO. 503.2)
5	INSTALL 30" RCP (USDCCA STD. DWG. NO. 503.2)
6	INSTALL 36" RCP (USDCCA STD. DWG. NO. 503.2)
7	INSTALL 42" RCP (USDCCA STD. DWG. NO. 503.2)
8	INSTALL 54" RCP (USDCCA STD. DWG. NO. 503.2)
9	INSTALL 60" RCP (USDCCA STD. DWG. NO. 503.2)
10	INSTALL 72" RCP (USDCCA STD. DWG. NO. 503.2)
11	INSTALL 30" RCP END SECTION (NDOT STD. PLAN R-2.3.1)
12	INSTALL 36" RCP END SECTION (NDOT STD. PLAN R-2.3.1)
13	INSTALL 42" RCP END SECTION (NDOT STD. PLAN R-2.3.1)
14	INSTALL 72" RCP END SECTION (NDOT STD. PLAN R-2.3.1)
15	CONSTRUCT TYPE "CM2" DROP INLET. SIZE PER PLAN (USDCCA STD. DWG. NO. 412.1 & 421)
16	STRUCTURAL MANHOLE
17	CONSTRUCT CONCRETE COLLAR (SEE DETAIL 3/DTL-01)
18	CONSTRUCT INTERIM BRICK AND MORTAR PLUG SEE DETAIL 2/DTL-01
19	INSTALL 24" RCP END SECTION (NDOT STD. PLAN R-2.3.1)
20	INSTALL 54" RCP END SECTION (NDOT STD. PLAN R-2.3.1)
21	INSTALL 66" RCP END SECTION (NDOT STD. PLAN R-2.3.1) W/1" SACRIFICIAL CONCRETE PER STRUCTURAL DWGS

NOTES

1. ALL RCP SHALL BE CLASS III UNLESS OTHERWISE SHOWN.
2. ALL PIPE LENGTHS ARE MEASURED ALONG PIPE CENTERLINE TO CENTER OF MANHOLE OR INSIDE EDGE OF DI OR RCB/RCA.
3. ALL DROP INLETS SHALL INCLUDE STORM WATER MANAGEMENT STAMP AND DETAIL PER USDCCA STD. DWG. NO. 421.
4. SEE STRUCTURAL PLANS FOR ADDITIONAL STRUCTURAL DETAILS AND CONNECTIONS.
5. ALL PIPES ARE PUBLICLY MAINTAINED.
6. ADD SPECIAL INSPECTION REQUIRED FOR PIPE SEGMENTS WITH SACRIFICIAL CONCRETE.
7. DIMENSIONS ARE TO BE BACK OF CURB, FACE OF CURB, OR FACE OF MEDIAN UNLESS OTHERWISE NOTED.
8. SEE TY-SHEETS FOR TYPICAL SECTIONS.
9. SEE UT-SHEETS FOR WATER AND SEWER PLAN AND PROFILES.

DROP INLET NOTE

WHERE 10 FEET PARALLEL SEPARATION IS NOT PRACTICABLE:

CAST-IN-PLACE MONOLITHIC POUR WITH WATERSTOP BETWEEN SLAB AND WALLS. BASE, WALLS AND TOP TO BE CONSTRUCTED WITH WATERSTOPS, CENTER BULB, OR FLAT STRIP (VINYLEX, GREENSTREAK PLASTIC PRODUCTS OR APPROVED EQUAL).

LEGEND

(X) STORM DRAIN LATERAL # (SEE LAT SHEETS)

I CERTIFY THAT THIS GRADING PLAN IS IN CONFORMANCE WITH THE APPROVED TECHNICAL DRAINAGE STUDY DS-4931 ON FILE AT THE CITY OF LAS VEGAS FOR THE SUBJECT PROJECT

DERICK YORO, P.E. 16396 — DATE 9/10/18

FLOOD ZONE

THE PROJECT SITE IS LOCATED WITHIN A FEMA DESIGNATED ZONE 'X' (OUTSIDE THE 500-YEAR FLOOD PLAIN) ON THE FLOOD INSURANCE RATE MAP (FIRM) PANEL: 32003C1750E, DATED SEPTEMBER 27, 2002

NOTE:
PROPERTY OWNER IS RESPONSIBLE TO MAINTAIN THE BEST MANAGEMENT PRACTICES, SUCH AS BUT NOT LIMITED TO, THE REMOVAL OF ACCUMULATED SEDIMENT AND DEBRIS AND CARE OF VEGETATION.

APPROVED FOR CONSTRUCTION

LVVWD ENGINEERING SERVICES MANAGER — DATE

PROJECT NO. 126408

AVOID HITTING OVERHEAD POWER LINES. IT'S COSTLY. CALL BEFORE YOU DIG OVERHEAD 1-702-227-2929

FAST Call before you UnderGround. 1-702-432-5300 FREEWAY AND ARTERIAL SYSTEM OF TRANSPORTATION

Call before you Dig. Avoid cutting underground utility lines, it's costly. Call 811 or 1-800-227-2600

SLATER HANIFAN GROUP
a Westwood team
5740 S. ARVILLE STREET #216, LAS VEGAS, NV 89118
PHONE (702) 284-5300 FAX (702) 284-5399

NO.	DESCRIPTION	DATE	BY	APP. DATE	APP.

NINETY-FIVE MANAGEMENT LLC

SKYE CANYON PHASE 3BC SHAUMBER ROAD CONSTRUCTION PLAN - "SR" 64+50 TO "SR" 69+50

DATE: 9/8/18
DRAFTER: HF
DESIGNER: HF
CHECKED: DY
PROJECT NO. OLY1609-000

PROFESSIONAL ENGINEER - STATE OF NEVADA - DERICK D.J. YORO - No. 16396 - Exp. 06/30/2020 - CIVIL - 9/10/18

PP-08
SHEET 12 OF 36

J:\OLY1609-000 SKYE CANYON PHASE 3A 3B 3C\DWG\WRPROV\3B-CVSR\OLY1609-000-PNP-SR.DWG 9/8/2018 5:16 PM Sari Rios

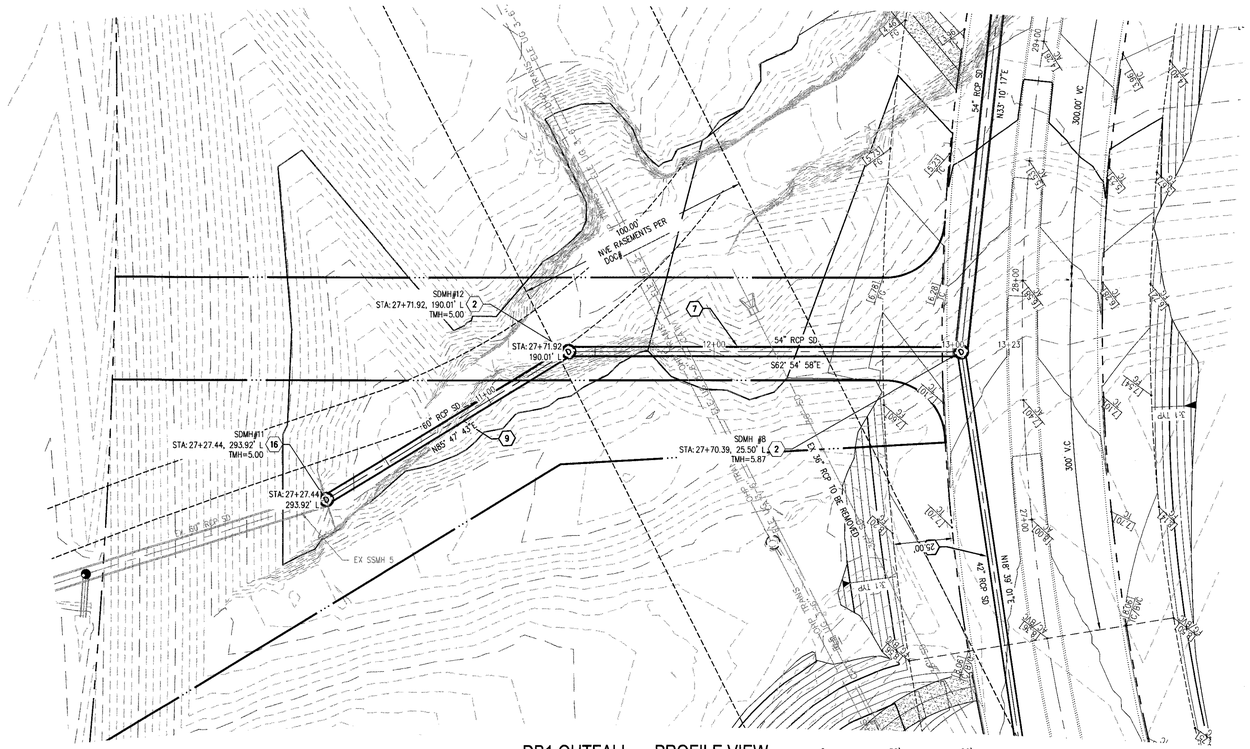

DB1 OUTFALL - PROFILE VIEW

HORIZ: 1" = 30'
VERT: 1" = 6'

0 30' 60'
SCALE: 1"=30 FEET

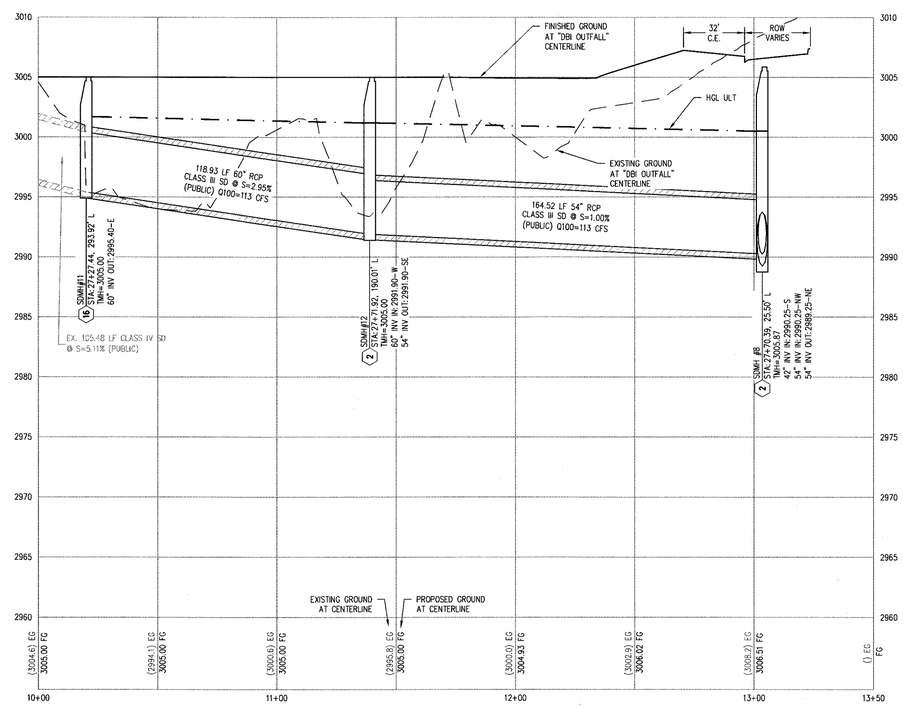

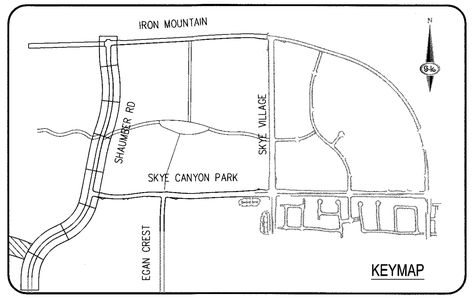

KEYMAP

CONSTRUCTION NOTES

1	CONSTRUCT 1" UTACS OVER 4.5" PBS OVER 4" TYPE II AGGREGATE BASE (SEE TY SHEETS)
2	CONSTRUCT 1" UTACS OVER 5.5" PBS OVER 6" TYPE II AGGREGATE BASE (SEE TY SHEETS)
3	CONSTRUCT "A" TYPE ISLAND CURB (USDCCA STD. DWG. NO. 219)
4	CONSTRUCT "L" TYPE CURB AND GUTTER (USDCCA STD. DWG. NO. 216)
5	CONSTRUCT SIDEWALK RAMP (CASE II) WITH TACTILE WARNING PANEL (USDCCA STD. DWG. NO 235)
6	CONSTRUCT BUS TURN-OUT (USDCCA STD. DWG. NO. 234.1)
7	CONSTRUCT CONCRETE SIDEWALK (USDCCA STD. DWG. 234)
P	PROTECT IN PLACE (VERIFY LOCATION AND ELEVATION OF EX. IMPROVEMENT)

STORM DRAIN NOTES

1	CONSTRUCT 48" TYPE II-SD MANHOLE (USDCCA STD. DWG. NO. 405.2)
2	CONSTRUCT 60" TYPE III MANHOLE (USDCCA STD. DWG. NO. 406.1)
3	INSTALL 18" RCP (USDCCA STD. DWG. NO. 503.2)
4	INSTALL 24" RCP (USDCCA STD. DWG. NO. 503.2)
5	INSTALL 30" RCP (USDCCA STD. DWG. NO. 503.2)
6	INSTALL 36" RCP (USDCCA STD. DWG. NO. 503.2)
7	INSTALL 42" RCP (USDCCA STD. DWG. NO. 503.2)
8	INSTALL 54" RCP (USDCCA STD. DWG. NO. 503.2)
9	INSTALL 60" RCP (USDCCA STD. DWG. NO. 503.2)
10	INSTALL 72" RCP (USDCCA STD. DWG. NO. 503.2)
11	INSTALL 30" RCP END SECTION (NDOT STD. PLAN R-2.3.1)
12	INSTALL 36" RCP END SECTION (NDOT STD. PLAN R-2.3.1)
13	INSTALL 42" RCP END SECTION (NDOT STD. PLAN R-2.3.1)
14	INSTALL 72" RCP END SECTION (NDOT STD. PLAN R-2.3.1)
15	CONSTRUCT TYPE "CM2" DROP INLET. SIZE PER PLAN (USDCCA STD. DWG. NO. 412.1 & 421)
16	STRUCTURAL MANHOLE
17	CONSTRUCT CONCRETE COLLAR (SEE DETAIL 3/DTL-01)
18	CONSTRUCT INTERIM BRICK AND MORTAR PLUG SEE DETAIL 2/DTL-01
19	INSTALL 24" RCP END SECTION (NDOT STD. PLAN R-2.3.1)
20	INSTALL 54" RCP END SECTION (NDOT STD. PLAN R-2.3.1)
21	INSTALL 66" RCP END SECTION (NDOT STD. PLAN R-2.3.1) W/1" SACRIFICIAL CONCRETE PER STRUCTURAL DWGS

NOTES

1. ALL RCP SHALL BE CLASS III UNLESS OTHERWISE SHOWN.
2. ALL PIPE LENGTHS ARE MEASURED ALONG PIPE CENTERLINE TO CENTER OF MANHOLE OR INSIDE EDGE OF DI OR RCB/RCA.
3. ALL DROP INLETS SHALL INCLUDE STORM WATER MANAGEMENT STAMP AND DETAIL PER USDCCA STD. DWG. NO. 421.
4. SEE STRUCTURAL PLANS FOR ADDITIONAL STRUCTURAL DETAILS AND CONNECTIONS.
5. ALL PIPES ARE PUBLICLY MAINTAINED.
6. ADD SPECIAL INSPECTION REQUIRED FOR PIPE SEGMENTS WITH SACRIFICIAL CONCRETE.
7. DIMENSIONS ARE TO BE BACK OF CURB, FACE OF CURB, OR FACE OF MEDIAN UNLESS OTHERWISE NOTED.
8. SEE TY-SHEETS FOR TYPICAL SECTIONS.
9. SEE UT-SHEETS FOR WATER AND SEWER PLAN AND PROFILES.

DROP INLET NOTE

WHERE 10 FEET PARALLEL SEPARATION IS NOT PRACTICABLE:

CAST-IN-PLACE MONOLITHIC POUR WITH WATERSTOP BETWEEN SLAB AND WALLS. BASE, WALLS AND TOP TO BE CONSTRUCTED WITH WATERSTOPS, CENTER BULB, OR FLAT STRIP (VINYLEX, GREENSTREAK PLASTIC PRODUCTS OR APPROVED EQUAL).

LEGEND

(X) STORM DRAIN LATERAL # (SEE LAT SHEETS)

I CERTIFY THAT THIS GRADING PLAN IS IN CONFORMANCE WITH THE APPROVED TECHNICAL DRAINAGE STUDY DS-4931 ON FILE AT THE CITY OF LAS VEGAS FOR THE SUBJECT PROJECT

DERICK YORO, P.E. 16396 — DATE 9/10/18

FLOOD ZONE

THE PROJECT SITE IS LOCATED WITHIN A FEMA DESIGNATED ZONE "X" (OUTSIDE THE 500-YEAR FLOOD PLAIN) ON THE FLOOD INSURANCE RATE MAP (FIRM) PANEL: 32003C1750E, DATED SEPTEMBER 27, 2002

NOTE:
PROPERTY OWNER IS RESPONSIBLE TO MAINTAIN THE BEST MANAGEMENT PRACTICES, SUCH AS BUT NOT LIMITED TO, THE REMOVAL OF ACCUMULATED SEDIMENT AND DEBRIS AND CARE OF VEGETATION.

APPROVED FOR CONSTRUCTION

LVVWD ENGINEERING SERVICES MANAGER — DATE

PROJECT NO. 126408

AVOID HITTING OVERHEAD POWER LINES. IT'S COSTLY. CALL BEFORE YOU DO OVERHEAD 1-702-227-2929

FAST. Call before you UnderGround. 1-702-432-5300 FREEWAY AND ARTERIAL SYSTEM OF TRANSPORTATION

Call before you Dig. Avoid cutting underground utility lines. It's easy. Call 811 OR 1-800-227-2600

SLATER HANIFAN GROUP
a Westwood team
5740 S. ARVILLE STREET #216, LAS VEGAS, NV 89118
PHONE (702) 284-5300 FAX (702) 284-5399

NO.	DESCRIPTION	DATE	BY	APP. DATE	APP.

NINETY-FIVE MANAGEMENT LLC

SKYE CANYON PHASE 3BC
SHAUMBER ROAD
CONSTRUCTION PLAN - DB OUTFALL

DATE: 9/8/18
DRAFTER: HF
DESIGNER: HF
CHECKED: DY

PROJECT NO.
OLY1609-000

PROFESSIONAL ENGINEER STATE OF NEVADA DERICK D.J. YORO No. 16396 CIVIL 06/30/2020 9/10/18

PP-09
SHEET 13 OF 36

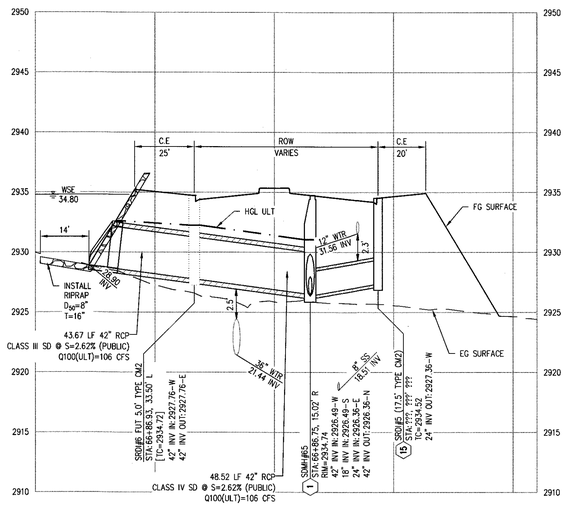

SHAUMBER RD
STORM DRAIN @ 66+86.75

SCALE: HORZ. 1"=30" VERT. 1"=6"
SEE SHEET: PP-08

6

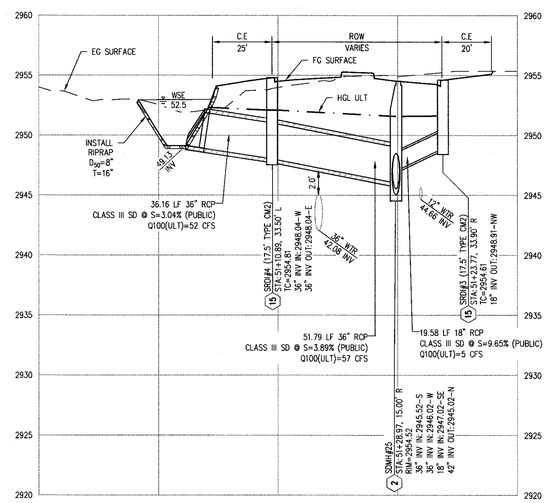

SHAUMBER RD
STORM DRAIN @ 51+28.97

SCALE: HORZ. 1"=30" VERT. 1"=6"
SEE SHEET:PP-05

4

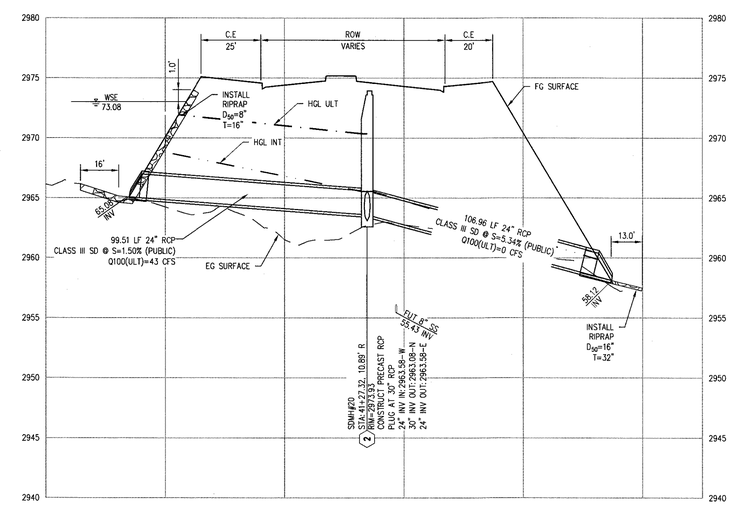

SHAUMBER RD
STORM DRAIN @ 41+27.32

SCALE: HORZ. 1"=30" VERT. 1"=6"
SEE SHEET: PP-04

2

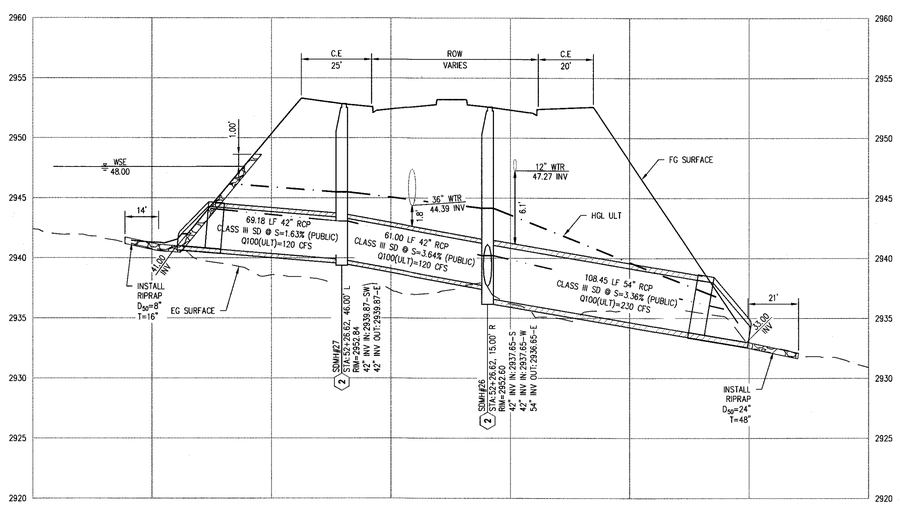

SHAUMBER RD
STORM DRAIN @ 52+26.62

SCALE: HORZ. 1"=30" VERT. 1"=6"
SEE SHEET: PP-05

5

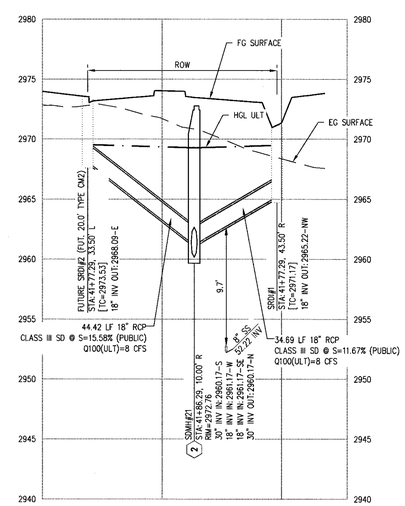

SHAUMBER RD
STORM DRAIN @ 41+86.29

SCALE: HORZ. 1"=30" VERT. 1"=6"
SEE SHEET: PP-04

3

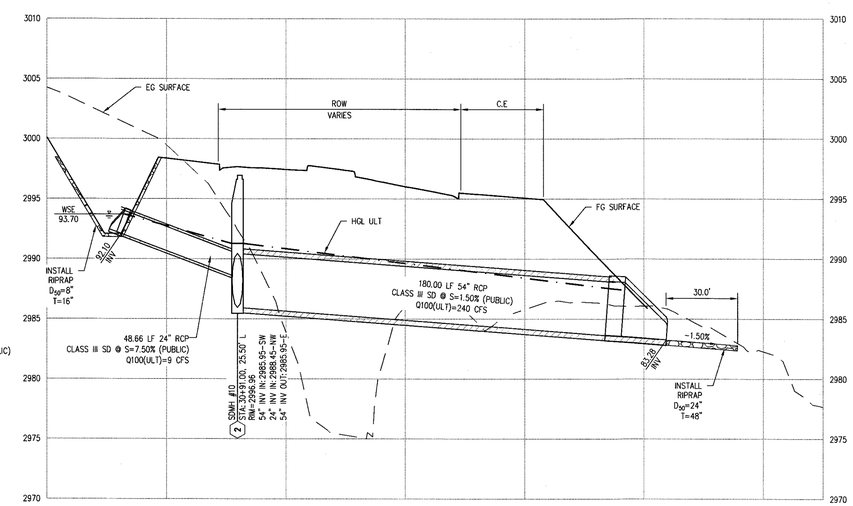

SHAUMBER RD
STORM DRAIN @ 30+91.00

SCALE: HORZ. 1"=30" VERT. 1"=6"
SEE SHEET: PP-02

1

SLATER HANIFAN GROUP
a Westwood team
5740 S. ARVILLE STREET #216, LAS VEGAS, NV 89118
PHONE (702) 284-5300 FAX (702) 284-5399

NO.	DESCRIPTION	DATE	BY	APP DATE	APP

NINETY-FIVE MANAGEMENT LLC

SKYE CANYON PHASE 3BC
SHAUMBER ROAD
STORM DRAIN LATERALS I

DATE: 9/8/18
DRAFTER: HF
DESIGNER: HF
CHECKED: DY

PROJECT NO.
OLY1609-000

PROFESSIONAL ENGINEER – STATE OF NEVADA
DERICK D.J. YORO
Exp. 06/30/2020
CIVIL
No. 16356
9/10/18

LAT-01
SHEET 14 OF 36

J:\OLY1609-000 SKYE CANYON PHASE 3A 3B 3C\DWG\MPROV\3B-C\SDR\OLY1609-000-LAT-SR.DWG 9/8/2018 5:22 PM Bart Rivas

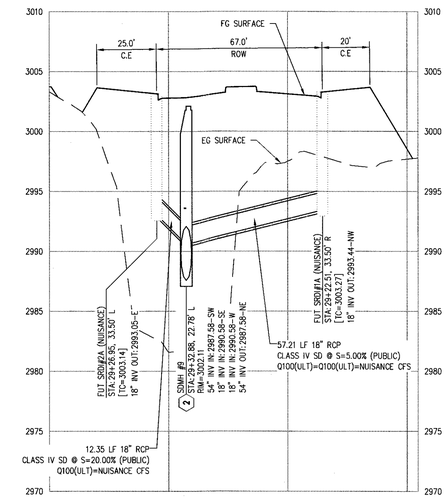

SHAUMBER RD
STORM DRAIN @ 29+32.28

SCALE: HORZ. 1"=30" VERT. 1"=6"
SEE SHEET:PP-02

9

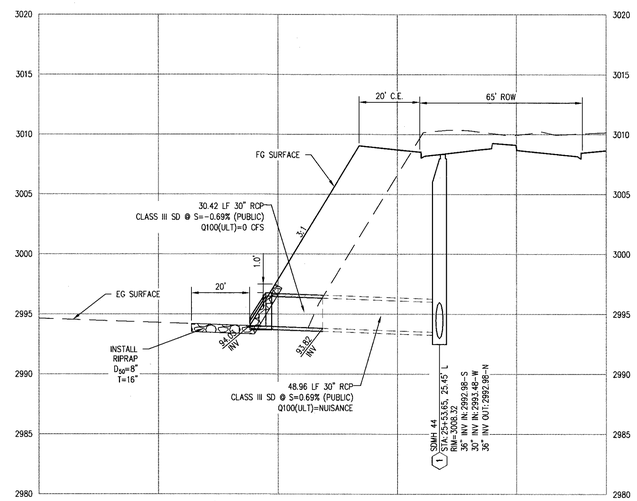

SHAUMBER RD
STORM DRAIN @ 25+27.48

SCALE: HORZ. 1"=30" VERT. 1"=6"
SEE SHEET: PP-01

8

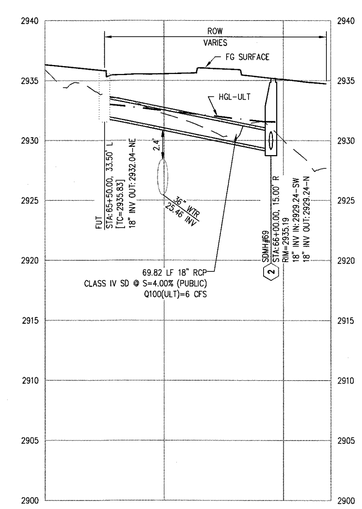

SHAUMBER RD
STORM DRAIN @ 66+00.00

SCALE: HORZ. 1"=30" VERT. 1"=6"
SEE SHEET: PP-08

7

SLATER HANIFAN GROUP
a Westwood team
5740 S. ARVILLE STREET #216, LAS VEGAS, NV 89118
PHONE (702) 284-5300 FAX (702) 284-5399

NO.	DESCRIPTION	DATE	BY	APP. DATE	APP.

NINETY-FIVE MANAGEMENT LLC

SKYE CANYON PHASE 3BC
SHAUMBER ROAD
STORM DRAIN LATERALS II

DATE: 9/8/18
DRAFTER: HF
DESIGNER: HF
CHECKED: DY
PROJECT NO.
OLY1609-000

PROFESSIONAL ENGINEER - STATE OF NEVADA
DERICK D.J YORO
Exp: 06/30/2020
CIVIL
No. 16396
9/10/18

LAT-02
SHEET 15 OF 36

J:\OLY1609-000 SKYE CANYON PHASE 3A 3B 3C\DWG\IMPROV\3B-C\DR\OLY1609-000-LAT-08.DWG 9/8/2018 5:25 PM Bert Rivas

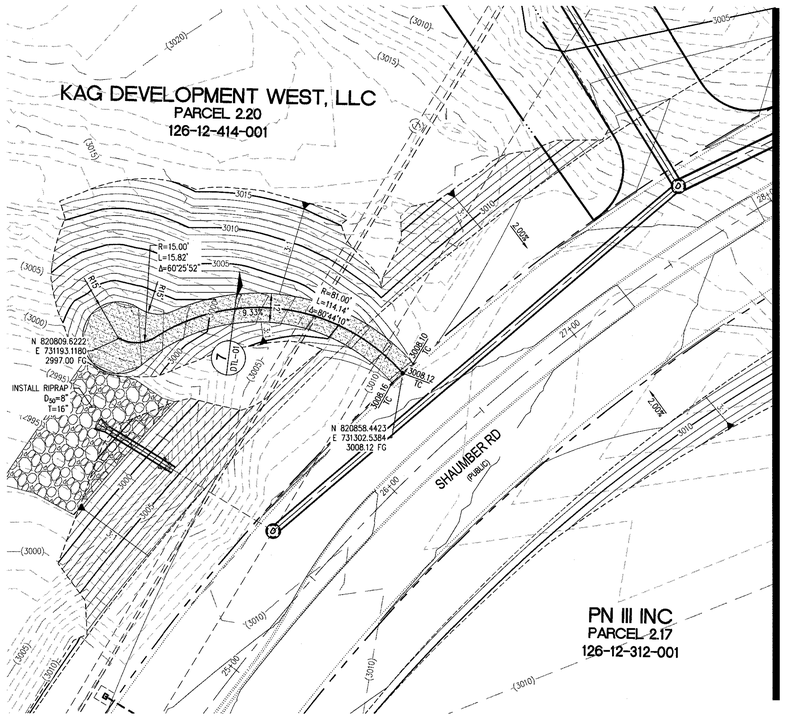

GRADING SITE "A" - PLAN VIEW

HORZ: 1"=30'

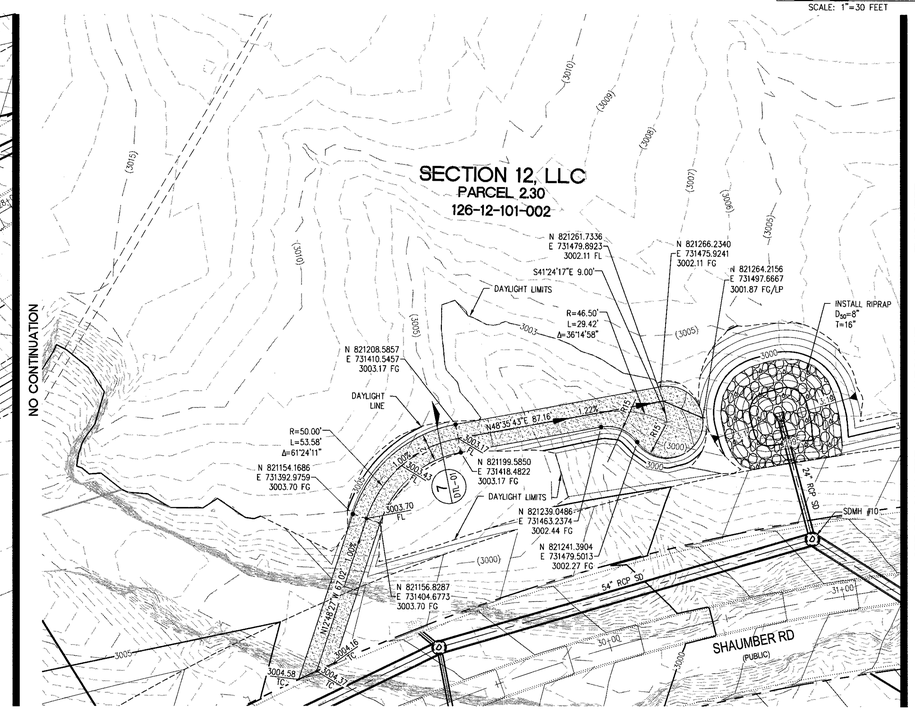

GRADING SITE "B" - PLAN VIEW

HORZ: 1"=30'

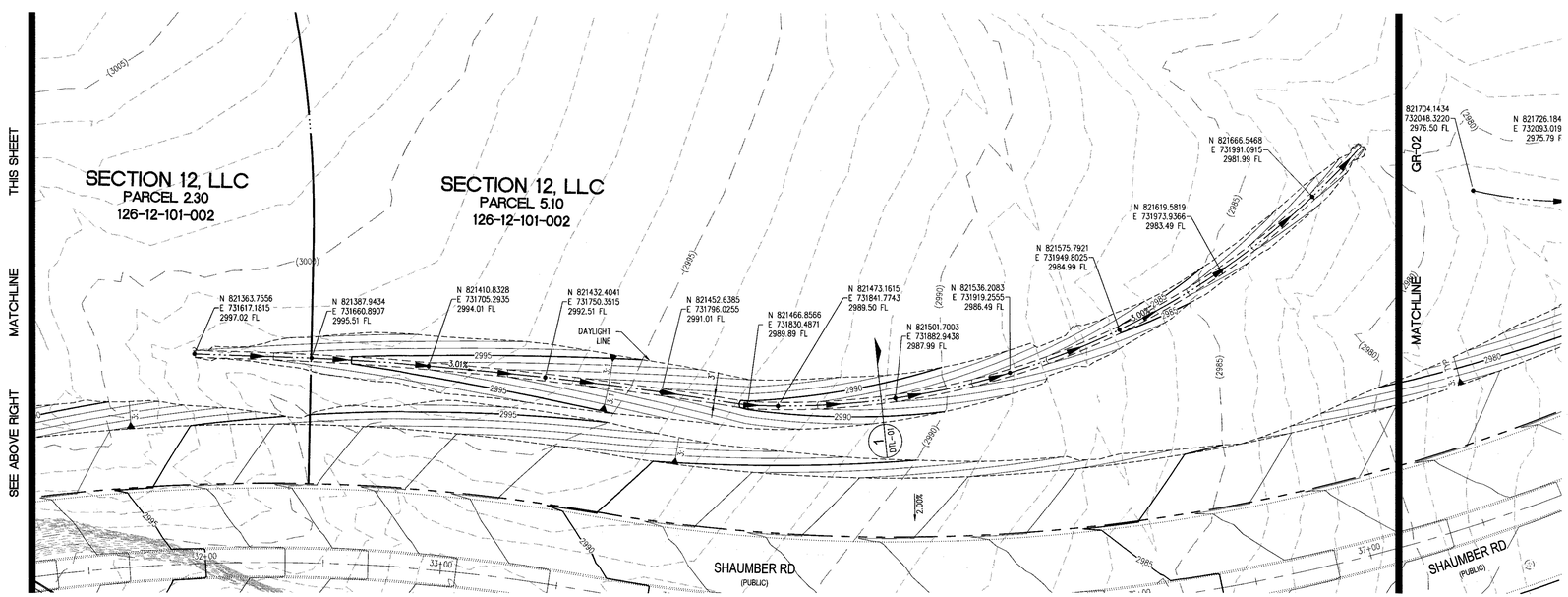

GRADING SITE "C" - PLAN VIEW

HORZ: 1"=30'

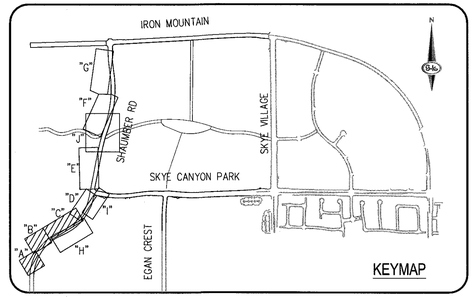

KEYMAP

CONSTRUCTION NOTES

1	CONSTRUCT 1" UTACS OVER 4.5" PBS OVER 4" TYPE II AGGREGATE BASE (SEE TY SHEETS)
2	CONSTRUCT 1" UTACS OVER 5.5" PBS OVER 6" TYPE II AGGREGATE BASE (SEE TY SHEETS)
3	CONSTRUCT "A" TYPE ISLAND CURB (USDCCA STD. DWG. NO. 219)
4	CONSTRUCT "L" TYPE CURB AND GUTTER (USDCCA STD. DWG. NO. 216)
5	CONSTRUCT SIDEWALK RAMP (CASE II) WITH TACTILE WARNING PANEL (USDCCA STD. DWG. NO 235)
6	CONSTRUCT BUS TURN-OUT (USDCCA STD. DWG. NO. 234.1)
7	CONSTRUCT CONCRETE SIDEWALK (USDCCA STD. DWG. 234)
P	PROTECT IN PLACE (VERIFY LOCATION AND ELEVATION OF EX. IMPROVEMENT)

STORM DRAIN NOTES

1	CONSTRUCT 48" TYPE II-SD MANHOLE (USDCCA STD. DWG. NO. 405.2)
2	CONSTRUCT 60" TYPE III MANHOLE (USDCCA STD. DWG. NO. 406.1)
3	INSTALL 18" RCP (USDCCA STD. DWG. NO. 503.2)
4	INSTALL 24" RCP (USDCCA STD. DWG. NO. 503.2)
5	INSTALL 30" RCP (USDCCA STD. DWG. NO. 503.2)
6	INSTALL 36" RCP (USDCCA STD. DWG. NO. 503.2)
7	INSTALL 42" RCP (USDCCA STD. DWG. NO. 503.2)
8	INSTALL 54" RCP (USDCCA STD. DWG. NO. 503.2)
9	INSTALL 60" RCP (USDCCA STD. DWG. NO. 503.2)
10	INSTALL 72" RCP (USDCCA STD. DWG. NO. 503.2)
11	INSTALL 30" RCP END SECTION (NDOT STD. PLAN R-2.3.1)
12	INSTALL 36" RCP END SECTION (NDOT STD. PLAN R-2.3.1)
13	INSTALL 42" RCP END SECTION (NDOT STD. PLAN R-2.3.1)
14	INSTALL 72" RCP END SECTION (NDOT STD. PLAN R-2.3.1)
15	CONSTRUCT TYPE "CM2" DROP INLET. SIZE PER PLAN (USDCCA STD. DWG. NO. 412.1 & 421)
16	STRUCTURAL MANHOLE
17	CONSTRUCT CONCRETE COLLAR (SEE DETAIL 3/DTL-01)
18	CONSTRUCT INTERIM BRICK AND MORTAR PLUG SEE DETAIL 2/DTL-01
19	INSTALL 24" RCP END SECTION (NDOT STD. PLAN R-2.3.1)
20	INSTALL 54" RCP END SECTION (NDOT STD. PLAN R-2.3.1)
21	INSTALL 66" RCP END SECTION (NDOT STD. PLAN R-2.3.1) W/1" SACRIFICIAL CONCRETE PER STRUCTURAL DWGS

NOTES

1. ALL RCP SHALL BE CLASS III UNLESS OTHERWISE SHOWN.
2. ALL PIPE LENGTHS ARE MEASURED ALONG PIPE CENTERLINE TO CENTER OF MANHOLE OR INSIDE EDGE OF DI OR RCB/RCA.
3. ALL DROP INLETS SHALL INCLUDE STORM WATER MANAGEMENT STAMP AND DETAIL PER USDCCA STD. DWG. NO. 421.
4. SEE STRUCTURAL PLANS FOR ADDITIONAL STRUCTURAL DETAILS AND CONNECTIONS.
5. ALL PIPES ARE PUBLICLY MAINTAINED.
6. ADD SPECIAL INSPECTION REQUIRED FOR PIPE SEGMENTS WITH SACRIFICIAL CONCRETE.
7. DIMENSIONS ARE TO BE BACK OF CURB, FACE OF CURB, OR FACE OF MEDIAN UNLESS OTHERWISE NOTED.
8. SEE TY-SHEETS FOR TYPICAL SECTIONS.
9. SEE UT-SHEETS FOR WATER AND SEWER PLAN AND PROFILES.

DROP INLET NOTE

WHERE 10 FEET PARALLEL SEPARATION IS NOT PRACTICABLE:

CAST-IN-PLACE MONOLITHIC POUR WITH WATERSTOP BETWEEN SLAB AND WALLS. BASE, WALLS AND TOP TO BE CONSTRUCTED WITH WATERSTOPS, CENTER BULB,
OR FLAT STRIP (VINYLEX, GREENSTREAK PLASTIC PRODUCTS OR APPROVED EQUAL).

LEGEND

(X) STORM DRAIN LATERAL # (SEE LAT SHEETS)

I CERTIFY THAT THIS GRADING PLAN IS IN CONFORMANCE WITH THE APPROVED TECHNICAL DRAINAGE STUDY DS-4931 ON FILE AT THE CITY OF LAS VEGAS FOR THE SUBJECT PROJECT

DERICK YORO, P.E. 16396 — DATE 9/10/18

FLOOD ZONE

THE PROJECT SITE IS LOCATED WITHIN A FEMA DESIGNATED ZONE "X" (OUTSIDE THE 500-YEAR FLOOD PLAIN) ON THE FLOOD INSURANCE RATE MAP (FIRM) PANEL: 32003C1750E, DATED SEPTEMBER 27, 2002

NOTE:
PROPERTY OWNER IS RESPONSIBLE TO MAINTAIN THE BEST MANAGEMENT PRACTICES, SUCH AS BUT NOT LIMITED TO, THE REMOVAL OF ACCUMULATED SEDIMENT AND DEBRIS AND CARE OF VEGETATION.

APPROVED FOR CONSTRUCTION

LVVWD ENGINEERING SERVICES MANAGER — DATE

PROJECT NO. 126408

AVOID HITTING OVERHEAD POWER LINES. IT'S COSTLY
CALL BEFORE YOU DO OVERHEAD
1-702-227-2929

FAST
Call before you UnderGround.
1-702-432-5300
FREEWAY AND ARTERIAL SYSTEM OF TRANSPORTATION

Call before you Dig
Avoid cutting underground utility lines. It's safety.
Call 811
OR
1-800-227-2600

SLATER HANIFAN GROUP
a Westwood team
5740 S. ARVILLE STREET #216, LAS VEGAS, NV 89118
PHONE (702) 284-5300 FAX (702) 284-5399

NO.	DESCRIPTION	DATE	BY	APP. DATE	APP.

NINETY-FIVE MANAGEMENT LLC

SKYE CANYON PHASE 3BC
SHAUMBER ROAD
GRADING SHEET I

DATE: 9/8/18
DRAFTER: HF
DESIGNER: HF
CHECKED: DY

PROJECT NO.
OLY1609-000

PROFESSIONAL ENGINEER - STATE OF NEVADA
DERICK D.J. YORO
Exp: 06/30/2020
CIVIL
No. 16396
9/10/18

GR-01

SHEET 16 OF 36

J:\OLY1609-000 SKYE CANYON PHASE 3A, 3B, 3C\DWG\IMPROV\3B-C\GR\OLY1609-000-GR0-3B.DWG 9/8/2018 4:02 PM Bert Ross

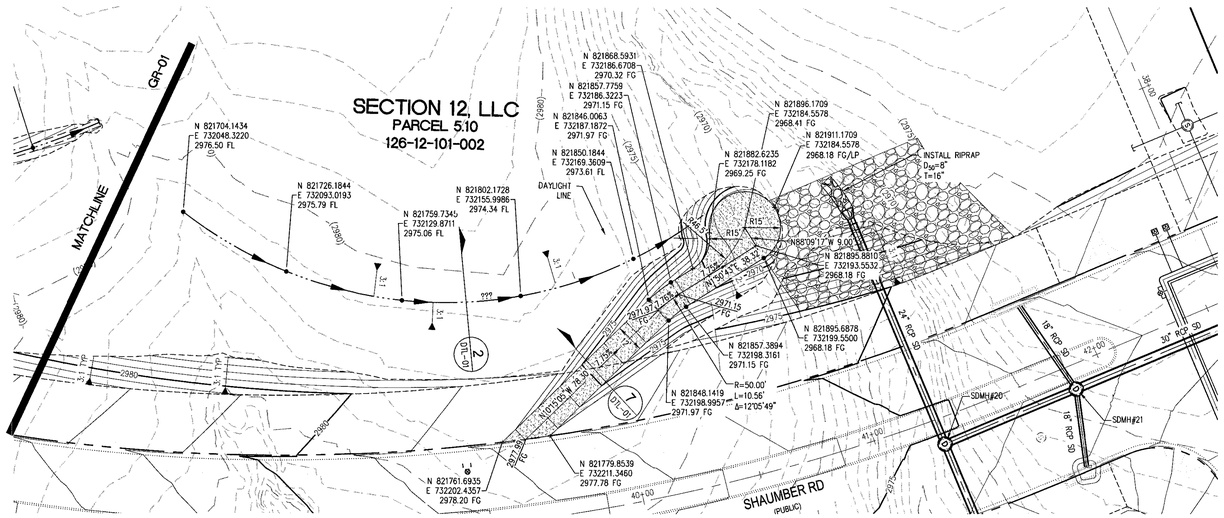

GRADING SITE "D" - PLAN VIEW

HORZ: 1"=30'

SCALE: 1"=30 FEET

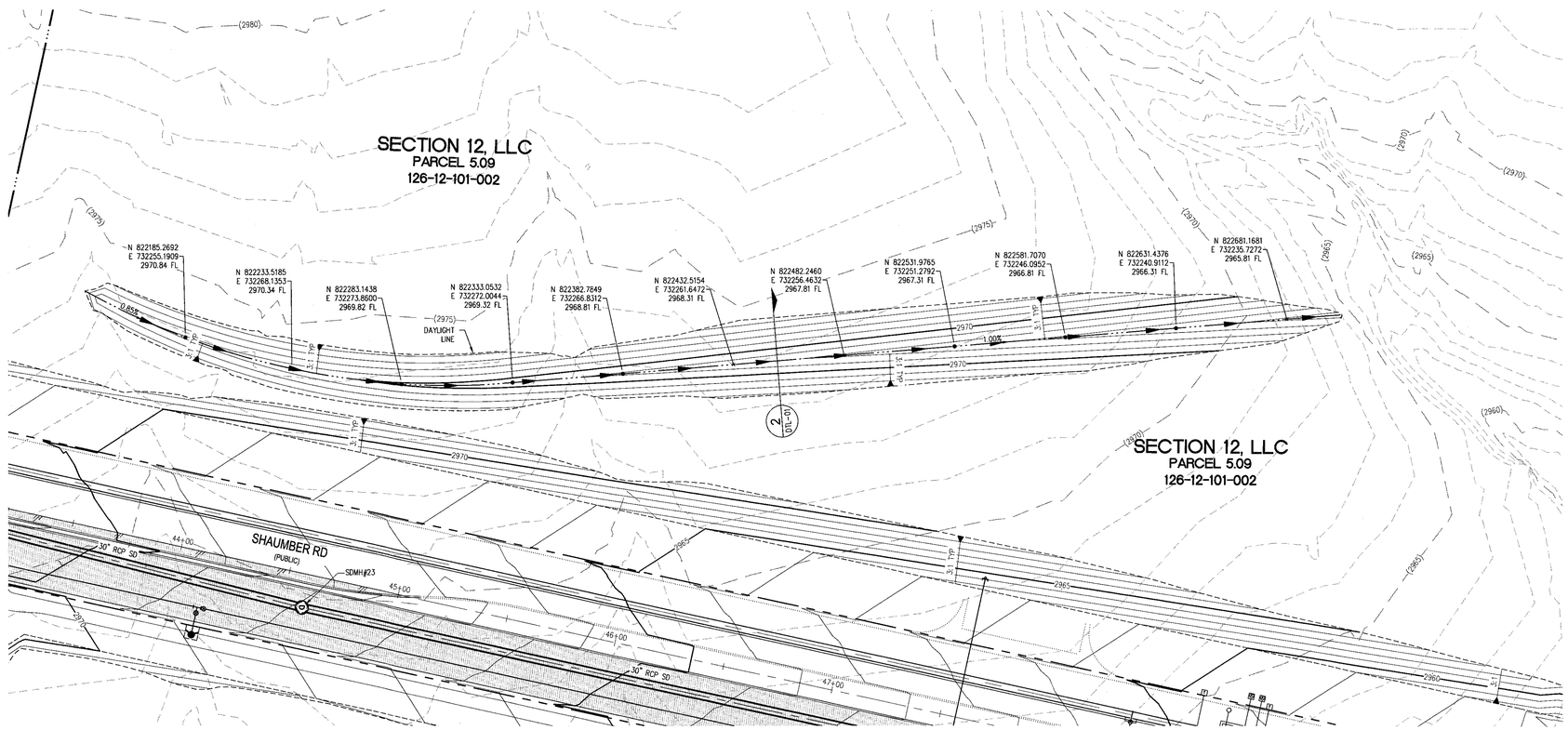

GRADING SITE "E" - PLAN VIEW

HORZ: 1"=30'

SCALE: 1"=30 FEET

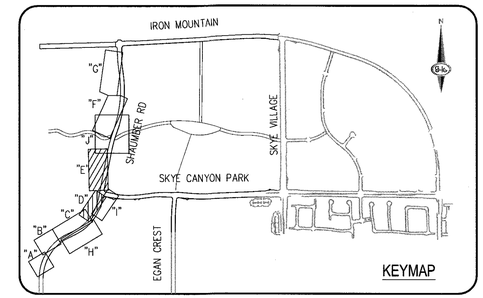

CONSTRUCTION NOTES

1	CONSTRUCT 1" UTACS OVER 4.5" PBS OVER 4" TYPE II AGGREGATE BASE (SEE TY SHEETS)
2	CONSTRUCT 1" UTACS OVER 5.5" PBS OVER 6" TYPE II AGGREGATE BASE (SEE TY SHEETS)
3	CONSTRUCT "A" TYPE ISLAND CURB (USDCCA STD. DWG. NO. 219)
4	CONSTRUCT "L" TYPE CURB AND GUTTER (USDCCA STD. DWG. NO. 216)
5	CONSTRUCT SIDEWALK RAMP (CASE II) WITH TACTILE WARNING PANEL (USDCCA STD. DWG. NO 235)
6	CONSTRUCT BUS TURN-OUT (USDCCA STD. DWG. NO. 234.1)
7	CONSTRUCT CONCRETE SIDEWALK (USDCCA STD. DWG. 234)
P	PROTECT IN PLACE (VERIFY LOCATION AND ELEVATION OF EX. IMPROVEMENT)

STORM DRAIN NOTES

1	CONSTRUCT 48" TYPE II-SD MANHOLE (USDCCA STD. DWG. NO. 405.2)
2	CONSTRUCT 60" TYPE III MANHOLE (USDCCA STD. DWG. NO. 406.1)
3	INSTALL 18" RCP (USDCCA STD. DWG. NO. 503.2)
4	INSTALL 24" RCP (USDCCA STD. DWG. NO. 503.2)
5	INSTALL 30" RCP (USDCCA STD. DWG. NO. 503.2)
6	INSTALL 36" RCP (USDCCA STD. DWG. NO. 503.2)
7	INSTALL 42" RCP (USDCCA STD. DWG. NO. 503.2)
8	INSTALL 54" RCP (USDCCA STD. DWG. NO. 503.2)
9	INSTALL 60" RCP (USDCCA STD. DWG. NO. 503.2)
10	INSTALL 72" RCP (USDCCA STD. DWG. NO. 503.2)
11	INSTALL 30" RCP END SECTION (NDOT STD. PLAN R-2.3.1)
12	INSTALL 36" RCP END SECTION (NDOT STD. PLAN R-2.3.1)
13	INSTALL 42" RCP END SECTION (NDOT STD. PLAN R-2.3.1)
14	INSTALL 72" RCP END SECTION (NDOT STD. PLAN R-2.3.1)
15	CONSTRUCT TYPE "CM2" DROP INLET. SIZE PER PLAN (USDCCA STD. DWG. NO. 412.1 & 421)
16	STRUCTURAL MANHOLE
17	CONSTRUCT CONCRETE COLLAR (SEE DETAIL 3/DTL-01)
18	CONSTRUCT INTERIM BRICK AND MORTAR PLUG SEE DETAIL 2/DTL-01
19	INSTALL 24" RCP END SECTION (NDOT STD. PLAN R-2.3.1)
20	INSTALL 54" RCP END SECTION (NDOT STD. PLAN R-2.3.1)
21	INSTALL 66" RCP END SECTION (NDOT STD. PLAN R-2.3.1) W/1" SACRIFICIAL CONCRETE PER STRUCTURAL DWGS

NOTES

1. ALL RCP SHALL BE CLASS III UNLESS OTHERWISE SHOWN.
2. ALL PIPE LENGTHS ARE MEASURED ALONG PIPE CENTERLINE TO CENTER OF MANHOLE OR INSIDE EDGE OF DI OR RCB/RCA.
3. ALL DROP INLETS SHALL INCLUDE STORM WATER MANAGEMENT STAMP AND DETAIL PER USDCCA STD. DWG. NO. 421.
4. SEE STRUCTURAL PLANS FOR ADDITIONAL STRUCTURAL DETAILS AND CONNECTIONS.
5. ALL PIPES ARE PUBLICLY MAINTAINED.
6. ADD SPECIAL INSPECTION REQUIRED FOR PIPE SEGMENTS WITH SACRIFICIAL CONCRETE.
7. DIMENSIONS ARE TO BE BACK OF CURB, FACE OF CURB, OR FACE OF MEDIAN UNLESS OTHERWISE NOTED.
8. SEE TY-SHEETS FOR TYPICAL SECTIONS.
9. SEE UT-SHEETS FOR WATER AND SEWER PLAN AND PROFILES.

DROP INLET NOTE

WHERE 10 FEET PARALLEL SEPARATION IS NOT PRACTICABLE:

CAST-IN-PLACE MONOLITHIC POUR WITH WATERSTOP BETWEEN SLAB AND WALLS. BASE, WALLS AND TOP TO BE CONSTRUCTED WITH WATERSTOPS, CENTER BULB, OR FLAT STRIP (VINYLEX, GREENSTREAK PLASTIC PRODUCTS OR APPROVED EQUAL).

LEGEND

(X) STORM DRAIN LATERAL # (SEE LAT SHEETS)

I CERTIFY THAT THIS GRADING PLAN IS IN CONFORMANCE WITH THE APPROVED TECHNICAL DRAINAGE STUDY DS-4931 ON FILE AT THE CITY OF LAS VEGAS FOR THE SUBJECT PROJECT

DERICK YORO, P.E. 16396 — DATE 9/10/18

FLOOD ZONE

THE PROJECT SITE IS LOCATED WITHIN A FEMA DESIGNATED ZONE "X" (OUTSIDE THE 500-YEAR FLOOD PLAIN) ON THE FLOOD INSURANCE RATE MAP (FIRM) PANEL:32003C1750E, DATED SEPTEMBER 27, 2002

NOTE:
PROPERTY OWNER IS RESPONSIBLE TO MAINTAIN THE BEST MANAGEMENT PRACTICES, SUCH AS BUT NOT LIMITED TO, THE REMOVAL OF ACCUMULATED SEDIMENT AND DEBRIS AND CARE OF VEGETATION.

APPROVED FOR CONSTRUCTION

LVVWD ENGINEERING SERVICES MANAGER — DATE

PROJECT NO. 126408

AVOID HITTING OVERHEAD POWER LINES. IT'S COSTLY
CALL BEFORE YOU DO OVERHEAD
1-702-227-2929

FAST
Call before you UnderGround.
1-702-432-8300
FREEWAY AND ARTERIAL SYSTEM OF TRANSPORTATION

Call before you Dig
Avoid hitting underground utility lines. Stay safety.
Call 811 or 1-800-227-2600

SLATER HANIFAN GROUP
a Westwood team
5740 S. ARVILLE STREET #216, LAS VEGAS, NV 89118
PHONE (702) 284-5300 FAX (702) 284-5399

NO.	DESCRIPTION	DATE	BY	APP. DATE	APP.

NINETY-FIVE MANAGEMENT LLC

SKYE CANYON PHASE 3BC
SHAUMBER ROAD
GRADING SHEET II

DATE: 9/8/18
DRAFTER: HF
DESIGNER: HF
CHECKED: DY

PROJECT NO.
OLY1609-000

PROFESSIONAL ENGINEER - STATE OF NEVADA
DERICK D.J YORO
Exp: 06/30/2020
CIVIL
No. 16396
9/10/18

GR-02

SHEET 17 OF 36

J:\OLY1609-000 SKYE CANYON PHASE 3A 3B 3C\DWG\WRPROV\3B-C\GR\OLY1609-000-GR02-SB.DWG 9/8/2018 4:03 PM Bart Ross

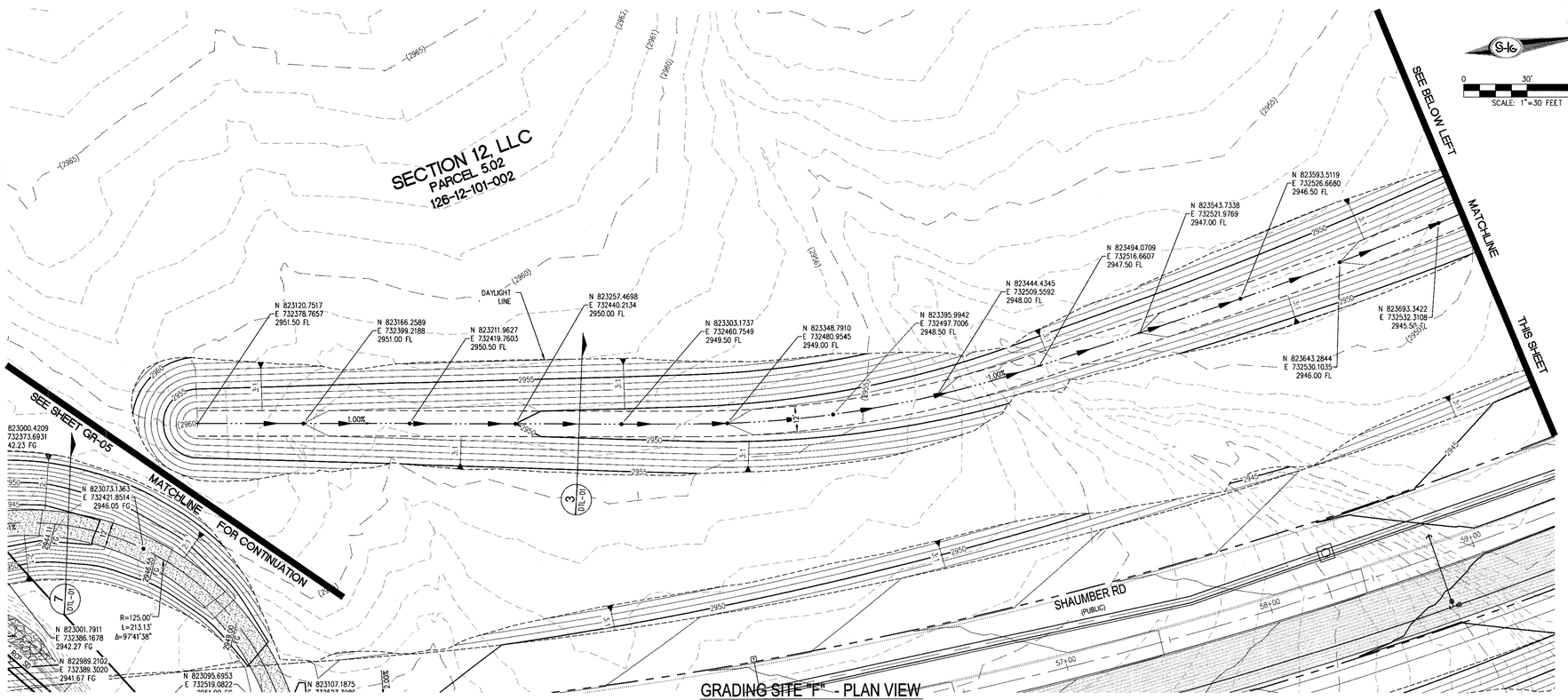

GRADING SITE "F" - PLAN VIEW

HORZ: 1"=30'

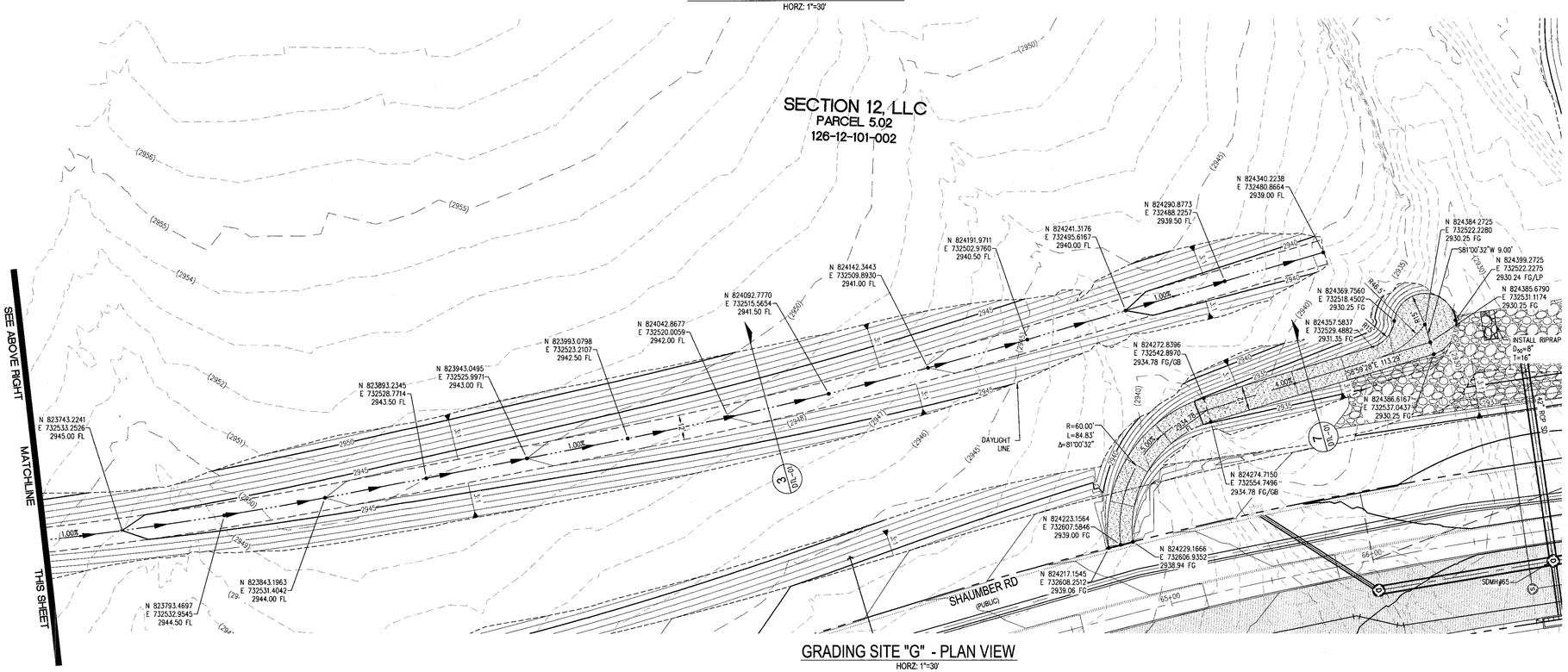

GRADING SITE "G" - PLAN VIEW

HORZ: 1"=30'

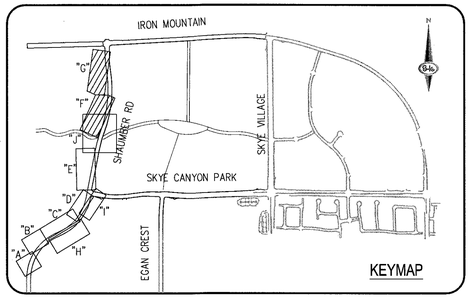

KEYMAP

SCALE: 1"=30 FEET

CONSTRUCTION NOTES

1	CONSTRUCT 1" UTACS OVER 4.5" PBS OVER 4" TYPE II AGGREGATE BASE (SEE TY SHEETS)
2	CONSTRUCT 1" UTACS OVER 5.5" PBS OVER 6" TYPE II AGGREGATE BASE (SEE TY SHEETS)
3	CONSTRUCT "A" TYPE ISLAND CURB (USDCCA STD. DWG. NO. 219)
4	CONSTRUCT "L" TYPE CURB AND GUTTER (USDCCA STD. DWG. NO. 216)
5	CONSTRUCT SIDEWALK RAMP (CASE II) WITH TACTILE WARNING PANEL (USDCCA STD. DWG. NO 235)
6	CONSTRUCT BUS TURN-OUT (USDCCA STD. DWG. NO. 234.1)
7	CONSTRUCT CONCRETE SIDEWALK (USDCCA STD. DWG. 234)
P	PROTECT IN PLACE (VERIFY LOCATION AND ELEVATION OF EX. IMPROVEMENT)

STORM DRAIN NOTES

1	CONSTRUCT 48" TYPE II-SD MANHOLE (USDCCA STD. DWG. NO. 405.2)
2	CONSTRUCT 60" TYPE III MANHOLE (USDCCA STD. DWG. NO. 406.1)
3	INSTALL 18" RCP (USDCCA STD. DWG. NO. 503.2)
4	INSTALL 24" RCP (USDCCA STD. DWG. NO. 503.2)
5	INSTALL 30" RCP (USDCCA STD. DWG. NO. 503.2)
6	INSTALL 36" RCP (USDCCA STD. DWG. NO. 503.2)
7	INSTALL 42" RCP (USDCCA STD. DWG. NO. 503.2)
8	INSTALL 54" RCP (USDCCA STD. DWG. NO. 503.2)
9	INSTALL 60" RCP (USDCCA STD. DWG. NO. 503.2)
10	INSTALL 72" RCP (USDCCA STD. DWG. NO. 503.2)
11	INSTALL 30" RCP END SECTION (NDOT STD. PLAN R-2.3.1)
12	INSTALL 36" RCP END SECTION (NDOT STD. PLAN R-2.3.1)
13	INSTALL 42" RCP END SECTION (NDOT STD. PLAN R-2.3.1)
14	INSTALL 72" RCP END SECTION (NDOT STD. PLAN R-2.3.1)
15	CONSTRUCT TYPE "CM2" DROP INLET. SIZE PER PLAN (USDCCA STD. DWG. NO. 412.1 & 421)
16	STRUCTURAL MANHOLE
17	CONSTRUCT CONCRETE COLLAR (SEE DETAIL 3/DTL-01)
18	CONSTRUCT INTERIM BRICK AND MORTAR PLUG SEE DETAIL 2/DTL-01
19	INSTALL 24" RCP END SECTION (NDOT STD. PLAN R-2.3.1)
20	INSTALL 54" RCP END SECTION (NDOT STD. PLAN R-2.3.1)
21	INSTALL 66" RCP END SECTION (NDOT STD. PLAN R-2.3.1) W/1" SACRIFICIAL CONCRETE PER STRUCTURAL DWGS

NOTES

1. ALL RCP SHALL BE CLASS III UNLESS OTHERWISE SHOWN.
2. ALL PIPE LENGTHS ARE MEASURED ALONG PIPE CENTERLINE TO CENTER OF MANHOLE OR INSIDE EDGE OF DI OR RCB/RCA.
3. ALL DROP INLETS SHALL INCLUDE STORM WATER MANAGEMENT STAMP AND DETAIL PER USDCCA STD. DWG. NO. 421.
4. SEE STRUCTURAL PLANS FOR ADDITIONAL STRUCTURAL DETAILS AND CONNECTIONS.
5. ALL PIPES ARE PUBLICLY MAINTAINED.
6. ADD SPECIAL INSPECTION REQUIRED FOR PIPE SEGMENTS WITH SACRIFICIAL CONCRETE.
7. DIMENSIONS ARE TO BE BACK OF CURB, FACE OF CURB, OR FACE OF MEDIAN UNLESS OTHERWISE NOTED.
8. SEE TY-SHEETS FOR TYPICAL SECTIONS.
9. SEE UT-SHEETS FOR WATER AND SEWER PLAN AND PROFILES.

DROP INLET NOTE

WHERE 10 FEET PARALLEL SEPARATION IS NOT PRACTICABLE:

CAST-IN-PLACE MONOLITHIC POUR WITH WATERSTOP BETWEEN SLAB AND WALLS. BASE, WALLS AND TOP TO BE CONSTRUCTED WITH WATERSTOPS, CENTER BULB, OR FLAT STRIP (VINYLEX, GREENSTREAK PLASTIC PRODUCTS OR APPROVED EQUAL).

LEGEND

(X) STORM DRAIN LATERAL # (SEE LAT SHEETS)

I CERTIFY THAT THIS GRADING PLAN IS IN CONFORMANCE WITH THE APPROVED TECHNICAL DRAINAGE STUDY DS-4931 ON FILE AT THE CITY OF LAS VEGAS FOR THE SUBJECT PROJECT

DERICK YORO, P.E. 16396 — DATE 9/10/18

FLOOD ZONE

THE PROJECT SITE IS LOCATED WITHIN A FEMA DESIGNATED ZONE 'X' (OUTSIDE THE 500-YEAR FLOOD PLAIN) ON THE FLOOD INSURANCE RATE MAP (FIRM) PANEL: 32003C1750E, DATED SEPTEMBER 27, 2002

NOTE: PROPERTY OWNER IS RESPONSIBLE TO MAINTAIN THE BEST MANAGEMENT PRACTICES, SUCH AS BUT NOT LIMITED TO, THE REMOVAL OF ACCUMULATED SEDIMENT AND DEBRIS AND CARE OF VEGETATION.

APPROVED FOR CONSTRUCTION

LVVWD ENGINEERING SERVICES MANAGER — DATE

PROJECT NO. 126408

AVOID HITTING OVERHEAD POWER LINES. IT'S COSTLY. CALL BEFORE YOU DO OVERHEAD — 1-702-227-2929

FAST. Call before you UnderGround. 1-702-432-5300 FREEWAY AND ARTERIAL SYSTEM OF TRANSPORTATION

Call before you Dig. Avoid cutting underground utility lines and safety. Call 811 OR 1-800-227-2600

SLATER HANIFAN GROUP
a Westwood team
5740 S. ARVILLE STREET #216, LAS VEGAS, NV 89118
PHONE (702) 284-5300 FAX (702) 284-5399

NO.	DESCRIPTION	DATE	BY	APP. DATE	APP.

NINETY-FIVE MANAGEMENT LLC

SKYE CANYON PHASE 3BC
SHAUMBER ROAD
GRADING SHEET III

DATE: 9/8/18

DRAFTER: HF

DESIGNER: HF

CHECKED: DY

PROJECT NO.
OLY1609-000

PROFESSIONAL ENGINEER — STATE OF NEVADA — DERICK D. YORO — Exp: 06/30/2020 — CIVIL — No. 16396 — 9/10/18

GR-03

SHEET 18 OF 36

Z:\OL1609-000 SKYE CANYON PHASE 3A, 3B, 3C\DWG\IMPROV\3B-1\SHT\OL1609-000-GR0-GR.DWG 9/8/2018 4:03 PM Bert Ross

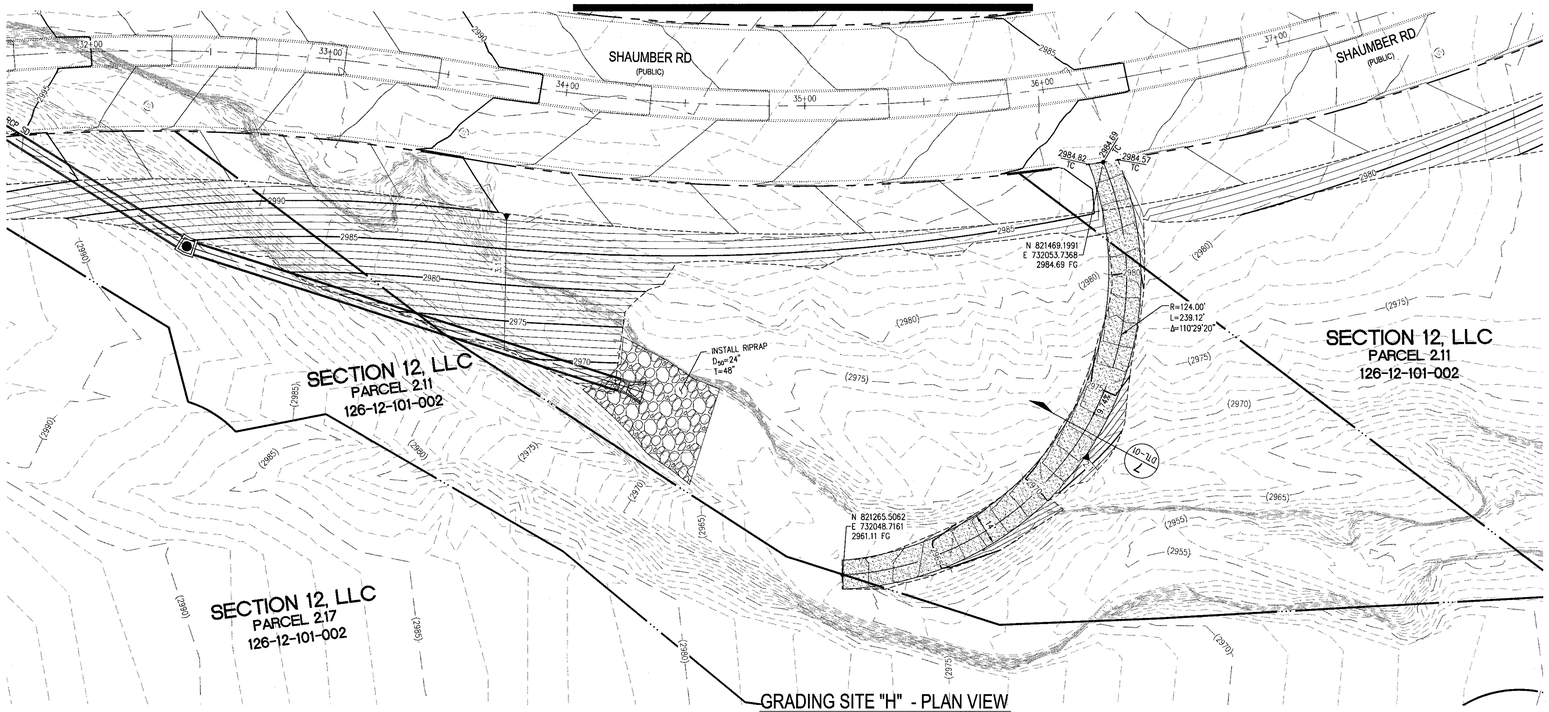

GRADING SITE "H" - PLAN VIEW

HORZ: 1"=30'

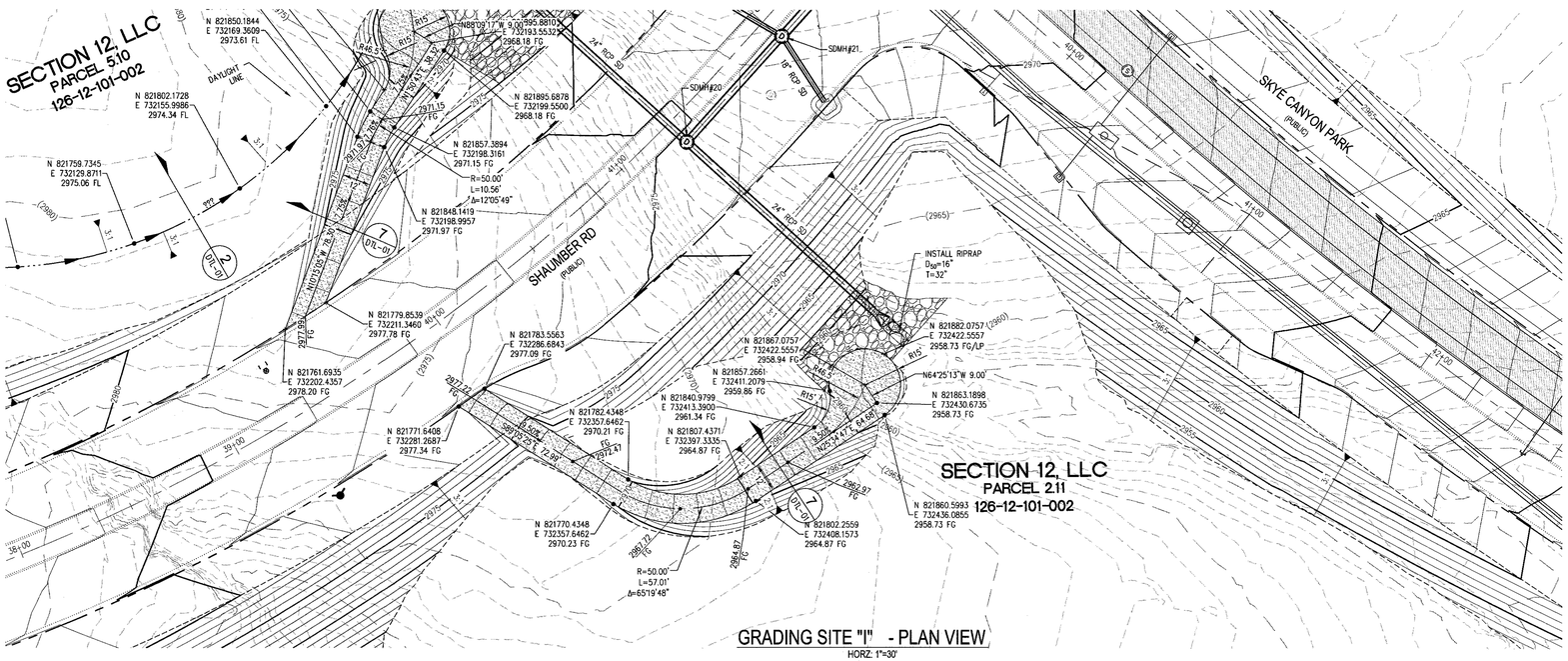

GRADING SITE "I" - PLAN VIEW

HORZ: 1"=30'

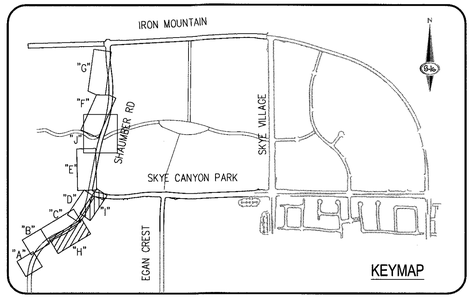

KEYMAP

CONSTRUCTION NOTES

1	CONSTRUCT 1" UTACS OVER 4.5" PBS OVER 4" TYPE II AGGREGATE BASE (SEE TY SHEETS)
2	CONSTRUCT 1" UTACS OVER 5.5" PBS OVER 6" TYPE II AGGREGATE BASE (SEE TY SHEETS)
3	CONSTRUCT "A" TYPE ISLAND CURB (USDCCA STD. DWG. NO. 219)
4	CONSTRUCT "L" TYPE CURB AND GUTTER (USDCCA STD. DWG. NO. 216)
5	CONSTRUCT SIDEWALK RAMP (CASE II) WITH TACTILE WARNING PANEL (USDCCA STD. DWG. NO 235)
6	CONSTRUCT BUS TURN-OUT (USDCCA STD. DWG. NO. 234.1)
7	CONSTRUCT CONCRETE SIDEWALK (USDCCA STD. DWG. 234)
P	PROTECT IN PLACE (VERIFY LOCATION AND ELEVATION OF EX. IMPROVEMENT)

STORM DRAIN NOTES

1	CONSTRUCT 48" TYPE II-SD MANHOLE (USDCCA STD. DWG. NO. 405.2)
2	CONSTRUCT 60" TYPE III MANHOLE (USDCCA STD. DWG. NO. 406.1)
3	INSTALL 18" RCP (USDCCA STD. DWG. NO. 503.2)
4	INSTALL 24" RCP (USDCCA STD. DWG. NO. 503.2)
5	INSTALL 30" RCP (USDCCA STD. DWG. NO. 503.2)
6	INSTALL 36" RCP (USDCCA STD. DWG. NO. 503.2)
7	INSTALL 42" RCP (USDCCA STD. DWG. NO. 503.2)
8	INSTALL 54" RCP (USDCCA STD. DWG. NO. 503.2)
9	INSTALL 60" RCP (USDCCA STD. DWG. NO. 503.2)
10	INSTALL 72" RCP (USDCCA STD. DWG. NO. 503.2)
11	INSTALL 30" RCP END SECTION (NDOT STD. PLAN R-2.3.1)
12	INSTALL 36" RCP END SECTION (NDOT STD. PLAN R-2.3.1)
13	INSTALL 42" RCP END SECTION (NDOT STD. PLAN R-2.3.1)
14	INSTALL 72" RCP END SECTION (NDOT STD. PLAN R-2.3.1)
15	CONSTRUCT TYPE "CM2" DROP INLET. SIZE PER PLAN (USDCCA STD. DWG. NO. 412.1 & 421)
16	STRUCTURAL MANHOLE
17	CONSTRUCT CONCRETE COLLAR (SEE DETAIL 3/DTL-01)
18	CONSTRUCT INTERIM BRICK AND MORTAR PLUG SEE DETAIL 2/DTL-01
19	INSTALL 24" RCP END SECTION (NDOT STD. PLAN R-2.3.1)
20	INSTALL 54" RCP END SECTION (NDOT STD. PLAN R-2.3.1)
21	INSTALL 66" RCP END SECTION (NDOT STD. PLAN R-2.3.1) W/1" SACRIFICIAL CONCRETE PER STRUCTURAL DWGS

NOTES

1. ALL RCP SHALL BE CLASS III UNLESS OTHERWISE SHOWN.
2. ALL PIPE LENGTHS ARE MEASURED ALONG PIPE CENTERLINE TO CENTER OF MANHOLE OR INSIDE EDGE OF DI OR RCB/RCA.
3. ALL DROP INLETS SHALL INCLUDE STORM WATER MANAGEMENT STAMP AND DETAIL PER USDCCA STD. DWG. NO. 421.
4. SEE STRUCTURAL PLANS FOR ADDITIONAL STRUCTURAL DETAILS AND CONNECTIONS.
5. ALL PIPES ARE PUBLICLY MAINTAINED.
6. ADD SPECIAL INSPECTION REQUIRED FOR PIPE SEGMENTS WITH SACRIFICIAL CONCRETE
7. DIMENSIONS ARE TO BE BACK OF CURB, FACE OF CURB, OR FACE OF MEDIAN UNLESS OTHERWISE NOTED.
8. SEE TY-SHEETS FOR TYPICAL SECTIONS.
9. SEE UT-SHEETS FOR WATER AND SEWER PLAN AND PROFILES.

DROP INLET NOTE

WHERE 10 FEET PARALLEL SEPARATION IS NOT PRACTICABLE:

CAST-IN-PLACE MONOLITHIC POUR WITH WATERSTOP BETWEEN SLAB AND WALLS. BASE, WALLS AND TOP TO BE CONSTRUCTED WITH WATERSTOPS, CENTER BULB,
OR FLAT STRIP (VINYLEX, GREENSTREAK PLASTIC PRODUCTS OR APPROVED EQUAL).

LEGEND

(X) STORM DRAIN LATERAL # (SEE LAT SHEETS)

I CERTIFY THAT THIS GRADING PLAN IS IN CONFORMANCE WITH THE APPROVED TECHNICAL DRAINAGE STUDY DS-4931 ON FILE AT THE CITY OF LAS VEGAS FOR THE SUBJECT PROJECT

DERICK YORO, P.E. 16396 — DATE 9/10/18

FLOOD ZONE

THE PROJECT SITE IS LOCATED WITHIN A FEMA DESIGNATED ZONE "X" (OUTSIDE THE 500-YEAR FLOOD PLAIN) ON THE FLOOD INSURANCE RATE MAP (FIRM) PANEL: 32003C1750E, DATED SEPTEMBER 27, 2002

NOTE:
PROPERTY OWNER IS RESPONSIBLE TO MAINTAIN THE BEST MANAGEMENT PRACTICES, SUCH AS BUT NOT LIMITED TO, THE REMOVAL OF ACCUMULATED SEDIMENT AND DEBRIS AND CARE OF VEGETATION.

APPROVED FOR CONSTRUCTION

LVVWD ENGINEERING SERVICES MANAGER — DATE

PROJECT NO. 126408

AVOID HITTING OVERHEAD POWER LINES. IT'S COSTLY
CALL BEFORE YOU DO OVERHEAD
1-702-227-2929

FAST
Call before you Underground.
1-702-432-5300
FREEWAY AND ARTERIAL SYSTEM OF TRANSPORTATION

Call before you Dig
Avoid cutting underground utility lines. It's costly.
Call 811
OR
1-800-227-2600

SLATER HANIFAN GROUP
a Westwood team
5740 S. ARVILLE STREET #216, LAS VEGAS, NV 89118
PHONE (702) 284-5300 FAX (702) 284-5399

NO.	DESCRIPTION	DATE	BY	APP. DATE	APP.

NINETY-FIVE MANAGEMENT LLC

SKYE CANYON PHASE 3BC
SHAUMBER ROAD
GRADING SHEET IV

DATE: 9/8/18
DRAFTER: HF
DESIGNER: HF
CHECKED: DY

PROJECT NO.
OLY1609-000

PROFESSIONAL ENGINEER - STATE OF NEVADA
DERICK D.J. YORO
Exp: 06/30/2020
CIVIL
No. 16396
9/10/18

GR-04

SHEET 19 OF 36

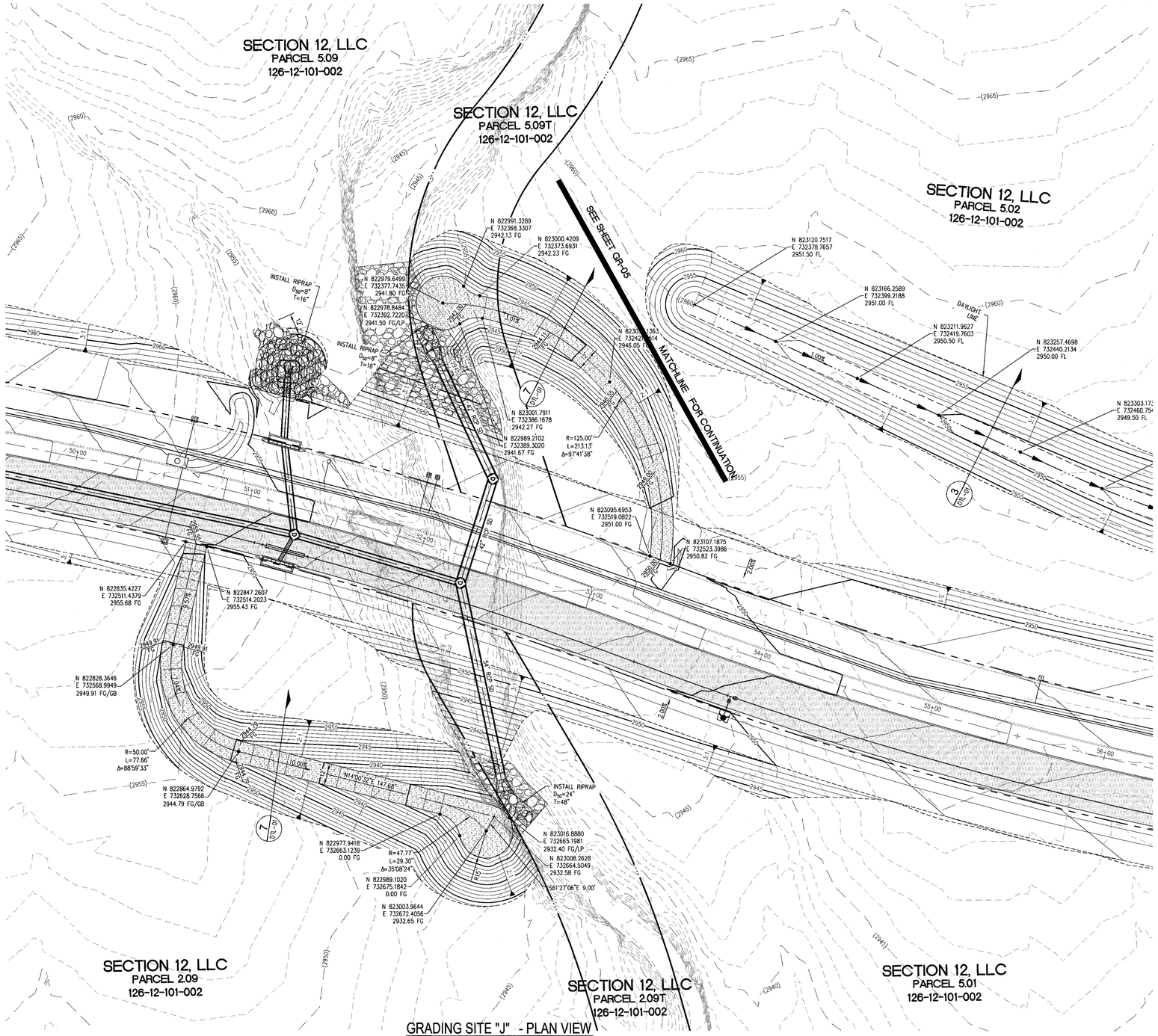

GRADING SITE "J" - PLAN VIEW

HORZ: 1"=30'

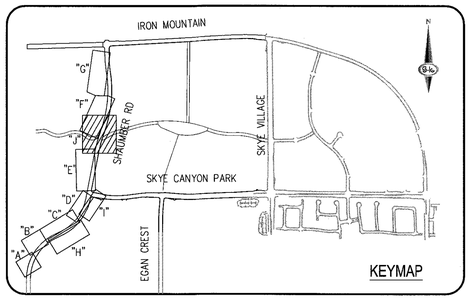

KEYMAP

CONSTRUCTION NOTES

1	CONSTRUCT 1" UTACS OVER 4.5" PBS OVER 4" TYPE II AGGREGATE BASE (SEE TY SHEETS)
2	CONSTRUCT 1" UTACS OVER 5.5" PBS OVER 6" TYPE II AGGREGATE BASE (SEE TY SHEETS)
3	CONSTRUCT "A" TYPE ISLAND CURB (USDCCA STD. DWG. NO. 219)
4	CONSTRUCT "L" TYPE CURB AND GUTTER (USDCCA STD. DWG. NO. 216)
5	CONSTRUCT SIDEWALK RAMP (CASE II) WITH TACTILE WARNING PANEL (USDCCA STD. DWG. NO 235)
6	CONSTRUCT BUS TURN-OUT (USDCCA STD. DWG. NO. 234.1)
7	CONSTRUCT CONCRETE SIDEWALK (USDCCA STD. DWG. 234)
P	PROTECT IN PLACE (VERIFY LOCATION AND ELEVATION OF EX. IMPROVEMENT)

STORM DRAIN NOTES

1	CONSTRUCT 48" TYPE II-SD MANHOLE (USDCCA STD. DWG. NO. 405.2)
2	CONSTRUCT 60" TYPE III MANHOLE (USDCCA STD. DWG. NO. 406.1)
3	INSTALL 18" RCP (USDCCA STD. DWG. NO. 503.2)
4	INSTALL 24" RCP (USDCCA STD. DWG. NO. 503.2)
5	INSTALL 30" RCP (USDCCA STD. DWG. NO. 503.2)
6	INSTALL 36" RCP (USDCCA STD. DWG. NO. 503.2)
7	INSTALL 42" RCP (USDCCA STD. DWG. NO. 503.2)
8	INSTALL 54" RCP (USDCCA STD. DWG. NO. 503.2)
9	INSTALL 60" RCP (USDCCA STD. DWG. NO. 503.2)
10	INSTALL 72" RCP (USDCCA STD. DWG. NO. 503.2)
11	INSTALL 30" RCP END SECTION (NDOT STD. PLAN R-2.3.1)
12	INSTALL 36" RCP END SECTION (NDOT STD. PLAN R-2.3.1)
13	INSTALL 42" RCP END SECTION (NDOT STD. PLAN R-2.3.1)
14	INSTALL 72" RCP END SECTION (NDOT STD. PLAN R-2.3.1)
15	CONSTRUCT TYPE "CM2" DROP INLET. SIZE PER PLAN (USDCCA STD. DWG. NO. 412.1 & 421)
16	STRUCTURAL MANHOLE
17	CONSTRUCT CONCRETE COLLAR (SEE DETAIL 3/DTL-01)
18	CONSTRUCT INTERIM BRICK AND MORTAR PLUG SEE DETAIL 2/DTL-01
19	INSTALL 24" RCP END SECTION (NDOT STD. PLAN R-2.3.1)
20	INSTALL 54" RCP END SECTION (NDOT STD. PLAN R-2.3.1)
21	INSTALL 66" RCP END SECTION (NDOT STD. PLAN R-2.3.1) W/1" SACRIFICIAL CONCRETE PER STRUCTURAL DWGS

NOTES

1. ALL RCP SHALL BE CLASS III UNLESS OTHERWISE SHOWN.
2. ALL PIPE LENGTHS ARE MEASURED ALONG PIPE CENTERLINE TO CENTER OF MANHOLE OR INSIDE EDGE OF DI OR RCB/RCA.
3. ALL DROP INLETS SHALL INCLUDE STORM WATER MANAGEMENT STAMP AND DETAIL PER USDCCA STD. DWG. NO. 421.
4. SEE STRUCTURAL PLANS FOR ADDITIONAL STRUCTURAL DETAILS AND CONNECTIONS.
5. ALL PIPES ARE PUBLICLY MAINTAINED.
6. ADD SPECIAL INSPECTION REQUIRED FOR PIPE SEGMENTS WITH SACRIFICIAL CONCRETE
7. DIMENSIONS ARE TO BE BACK OF CURB, FACE OF CURB, OR FACE OF MEDIAN UNLESS OTHERWISE NOTED.
8. SEE TY-SHEETS FOR TYPICAL SECTIONS.
9. SEE UT-SHEETS FOR WATER AND SEWER PLAN AND PROFILES.

DROP INLET NOTE

WHERE 10 FEET PARALLEL SEPARATION IS NOT PRACTICABLE:

CAST-IN-PLACE MONOLITHIC POUR WITH WATERSTOP BETWEEN SLAB AND WALLS. BASE, WALLS AND TOP TO BE CONSTRUCTED WITH WATERSTOPS, CENTER BULB, OR FLAT STRIP (VINYLEX, GREENSTREAK PLASTIC PRODUCTS OR APPROVED EQUAL).

LEGEND

(X) STORM DRAIN LATERAL # (SEE LAT SHEETS)

I CERTIFY THAT THIS GRADING PLAN IS IN CONFORMANCE WITH THE APPROVED TECHNICAL DRAINAGE STUDY DS-4931 ON FILE AT THE CITY OF LAS VEGAS FOR THE SUBJECT PROJECT

DERICK YORO, P.E. 16396 — DATE 9/10/18

FLOOD ZONE

THE PROJECT SITE IS LOCATED WITHIN A FEMA DESIGNATED ZONE "X" (OUTSIDE THE 500-YEAR FLOOD PLAIN) ON THE FLOOD INSURANCE RATE MAP (FIRM) PANEL: 32003C1750E, DATED SEPTEMBER 27, 2002

NOTE:
PROPERTY OWNER IS RESPONSIBLE TO MAINTAIN THE BEST MANAGEMENT PRACTICES, SUCH AS BUT NOT LIMITED TO, THE REMOVAL OF ACCUMULATED SEDIMENT AND DEBRIS AND CARE OF VEGETATION.

APPROVED FOR CONSTRUCTION

LVVWD ENGINEERING SERVICES MANAGER — DATE

PROJECT NO. 126408

AVOID HITTING OVERHEAD POWER LINES. IT'S COSTLY.
CALL BEFORE YOU DO OVERHEAD
1-702-227-2929

FAST
Call before you UnderGround.
1-702-432-5300
FREEWAY AND ARTERIAL SYSTEM OF TRANSPORTATION

Call before you Dig
Avoid cutting underground utility lines. It's costly.
Call 811
OR
1-800-227-2600

SLATER HANIFAN GROUP
a Westwood team
5740 S. ARVILLE STREET #216, LAS VEGAS, NV 89118
PHONE (702) 284-5300 FAX (702) 284-5399

NO.	DESCRIPTION	DATE	BY	APP. DATE	APP.

NINETY-FIVE MANAGEMENT LLC

SKYE CANYON PHASE 3BC
SHAUMBER ROAD
GRADING SHEET V

DATE: 9/8/18
DRAFTER: HF
DESIGNER: HF
CHECKED: DY

PROJECT NO.
OLY1609-000

PROFESSIONAL ENGINEER - STATE OF NEVADA
DERICK D.J. YORO
Exp: 06/30/2020
CIVIL
No. 16396
9/10/18

GR-05

J:\OLY1609-000 SKYE CANYON PHASE 3B 3C\DWG\IMPROV\JB-CLSP\OLY1609-000-GR0-SB.DWG 9/8/2018 4:03 PM Bert Rivas

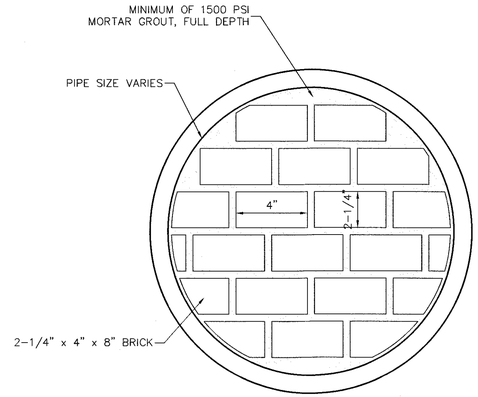

BRICK AND MORTAR PLUG (4 / -)

NOT TO SCALE

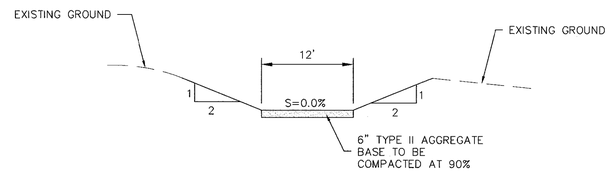

ACCESS ROAD (7 / -)

NOT TO SCALE

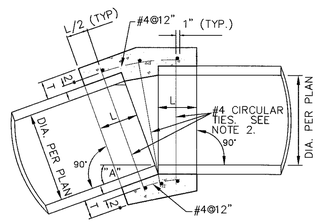

PLAN

NOTES:

1. WHERE THE SLOPE OF THE UPSTREAM PIPE IS GREATER THAN THE SLOPE OF THE DOWNSTREAM PIPE, JOIN SOFFITS. WHERE THE SLOPE OF THE UPSTREAM PIPE IS LESS THAN THE SLOPE OF THE DOWNSTREAM PIPE, JOIN INVERTS.
2. WHERE THE SPACE BETWEEN THE PIPE EXTREMITIES EXCEEDS 2 1/2 INCHES, THE NUMBER OF CIRCULAR TIES SHALL BE INCREASED TO MAINTAIN A MAXIMUM SPACING OF 6 INCHES CENTER TO CENTER. CIRCULAR TIES SHALL HAVE A DIAMETER 5 INCHES GREATER THAN THE OUTSIDE DIAMETER OF THE LARGER PIPE.

CIRCULAR TIES

PIPE DIAMETER	SPACE BETWEEN PIPE EXTREMITIES	NO. OF CIRCULAR TIES	L	T
18"	2 1/2"	3	12"	5"
24"	2 1/2"	3	12"	6"
30"	2 1/2"	3	12"	7"
36"	2 1/2" or less	4	18"	9"
60"	2 1/2" or less	5	21"	11"

CONCRETE COLLAR (5 / -)

NOT TO SCALE

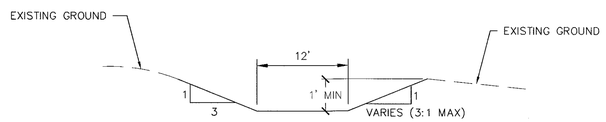

EARTHEN DITCH (3 / -)

NOT TO SCALE

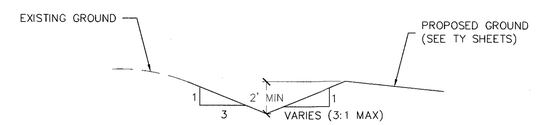

EARTHEN DITCH (2 / -)

NOT TO SCALE

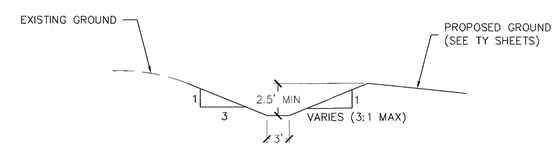

EARTHEN DITCH (1 / -)

NOT TO SCALE

SLATER HANIFAN GROUP
a Westwood team
5740 S. ARVILLE STREET #216, LAS VEGAS, NV 89118
PHONE (702) 284-5300 FAX (702) 284-5399

NO.	DESCRIPTION	DATE	BY	APP. DATE	APP.

NINETY-FIVE MANAGEMENT LLC

SKYE CANYON PHASE 3BC

STORM DRAIN DETAILS

DATE: 9/8/18

DRAFTER: HF

DESIGNER: HF

CHECKED: DY

PROJECT NO. OLY1609-000

PROFESSIONAL ENGINEER - STATE OF NEVADA
DERICK D.J. YORO
Exp: 06/30/2020
CIVIL
No. 16396
9/10/18

DTL-01

SHEET 21 OF 36

J:\OLY1609-000 SKYE CANYON PHASE 3A, 3B, 3C\DWG\MPROV\3B-CV\DR\OLY1609-000-DTL-08.DWG 9/8/2018 4:04 PM Bert Rivas