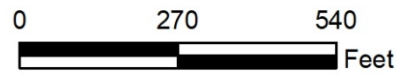
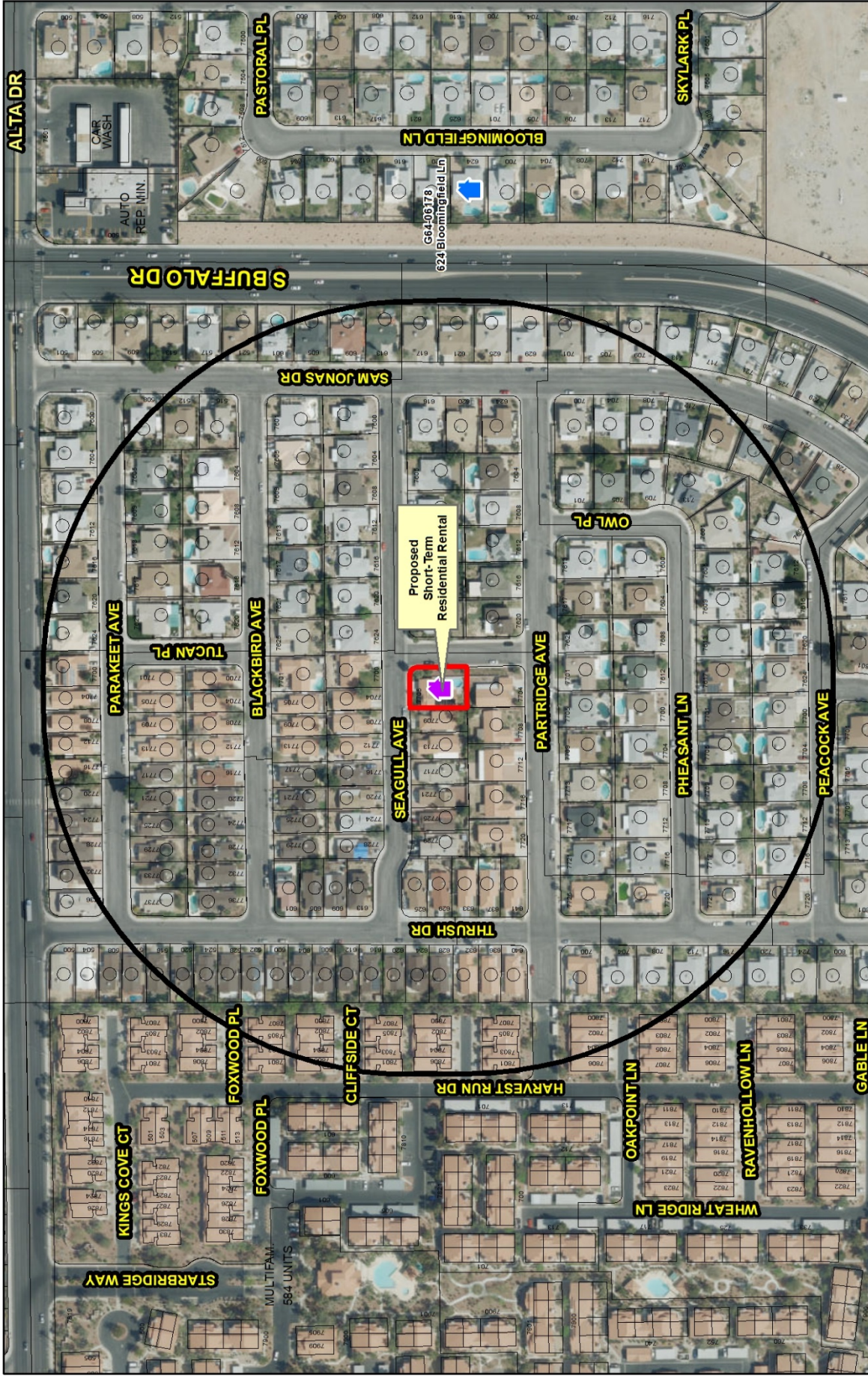


CASE: SUP-74048 (PRJ-74019)

RADIUS: 1000 FEET




ZONING OF SUBJECT PROPERTY: R-1 (SINGLE FAMILY RESIDENTIAL)











 GIS maps are normally produced only to meet the needs of the City and are not intended for liability. This map is for reference only.
 Geographic Information System
 Planning & Development Dept.
 702-229-6301
 Date: Monday, August 13, 2018



-  City Limits
-  Subject Property
-  660 ft Buffer

- Prohibited Areas**
-  Symphony Park
 -  Cliff's Edge
 -  Grand Canyon Village
 -  Providence Square
 -  Skye Canyon
 -  Summerlin
 - Sun City
 - Town Center
 - West Summerlin
 - Medical District

- Business Licence**
-  Existing Business Licence
 -  Pending Review
 -  Pending
 -  Proposed Special Use Permit
 -  Dual - Business Licence & Special Use Permit

SUP-74048 (PRJ-74019)

Short-Term Residential Rental