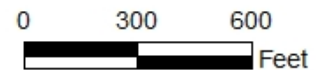
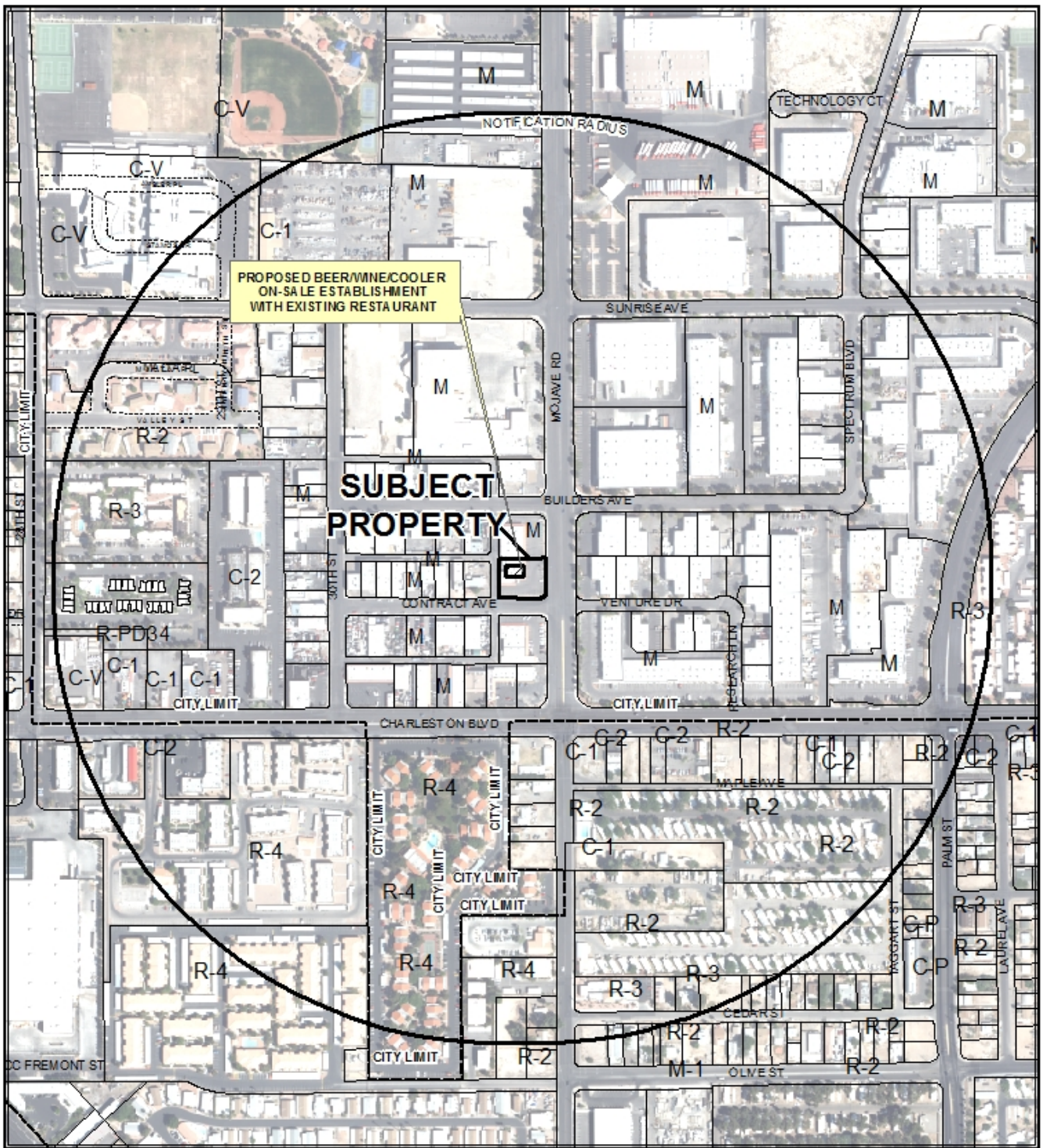


CASE: SUP-56641

RADIUS: 1500 FEET

ZONING OF SUBJECT PROPERTY: M (INDUSTRIAL)

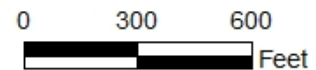


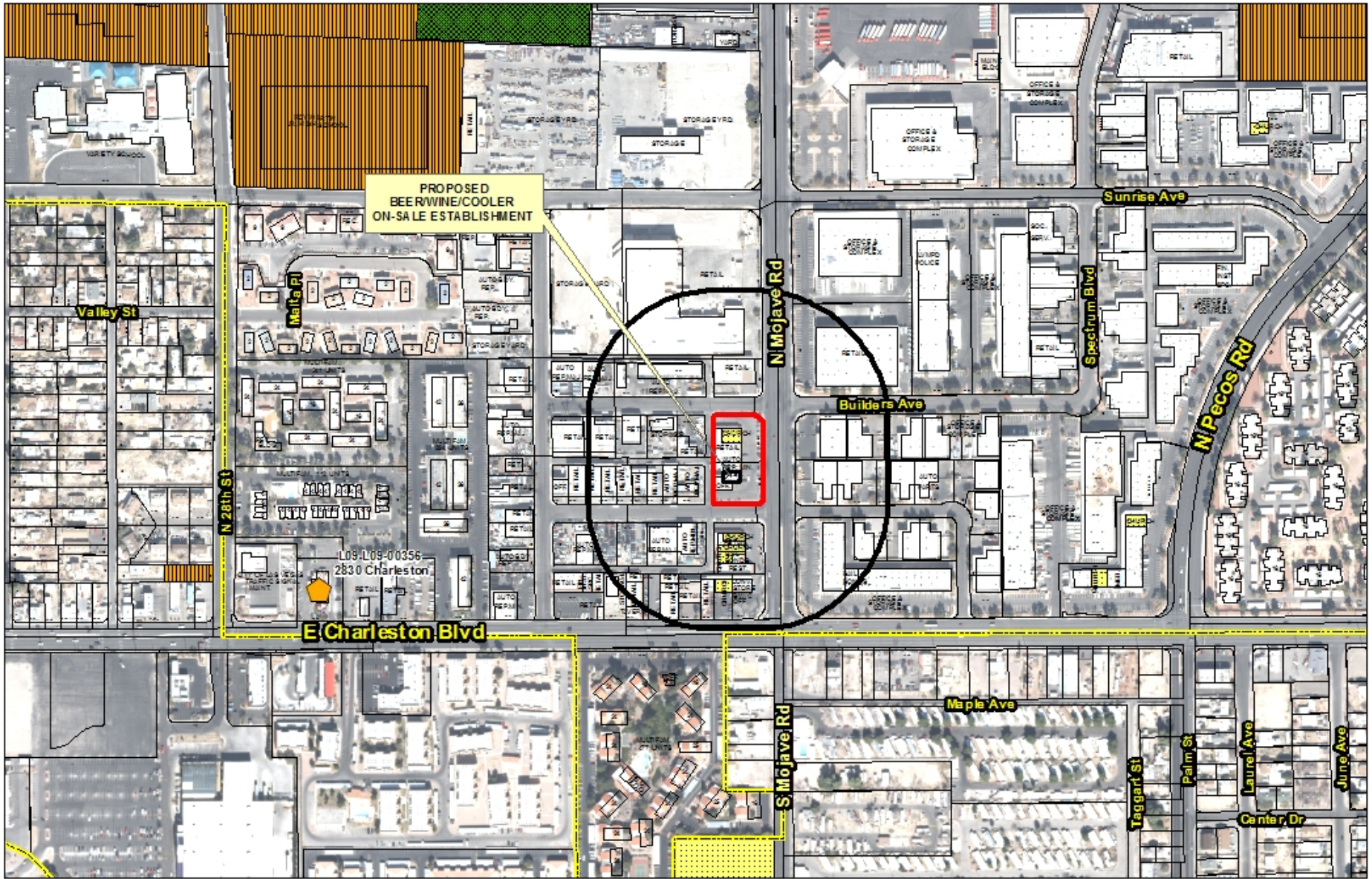


CASE: SUP-56641

RADIUS: 1500 FEET

ZONING OF SUBJECT PROPERTY: M (INDUSTRIAL)





SUP-56641

Business Licenses

Protected Uses

Beer/Wine/Cooler On-Sale

Beer/Wine/Cooler On-Sale

Tavern

Restaurant With Alcohol/
Restaurant With Service Bar/
Beer Wine Room/
Ancillary Brew Pub

RELIGIOUS

Subject Property

CITY PARKS

400 foot buffer

SCHOOLS

Child Care/
Children Facility



GIS maps are normally produced only to meet the needs of the City. Due to continuous development activity, this map is for reference only. Geographic Information System Planning & Development Dept. 702-229-4301

Date: Tuesday, October 28, 2014