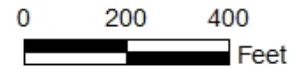


CASE: WVR-56662, SDR-56663 & TMP-56664 (PRJ-56495)

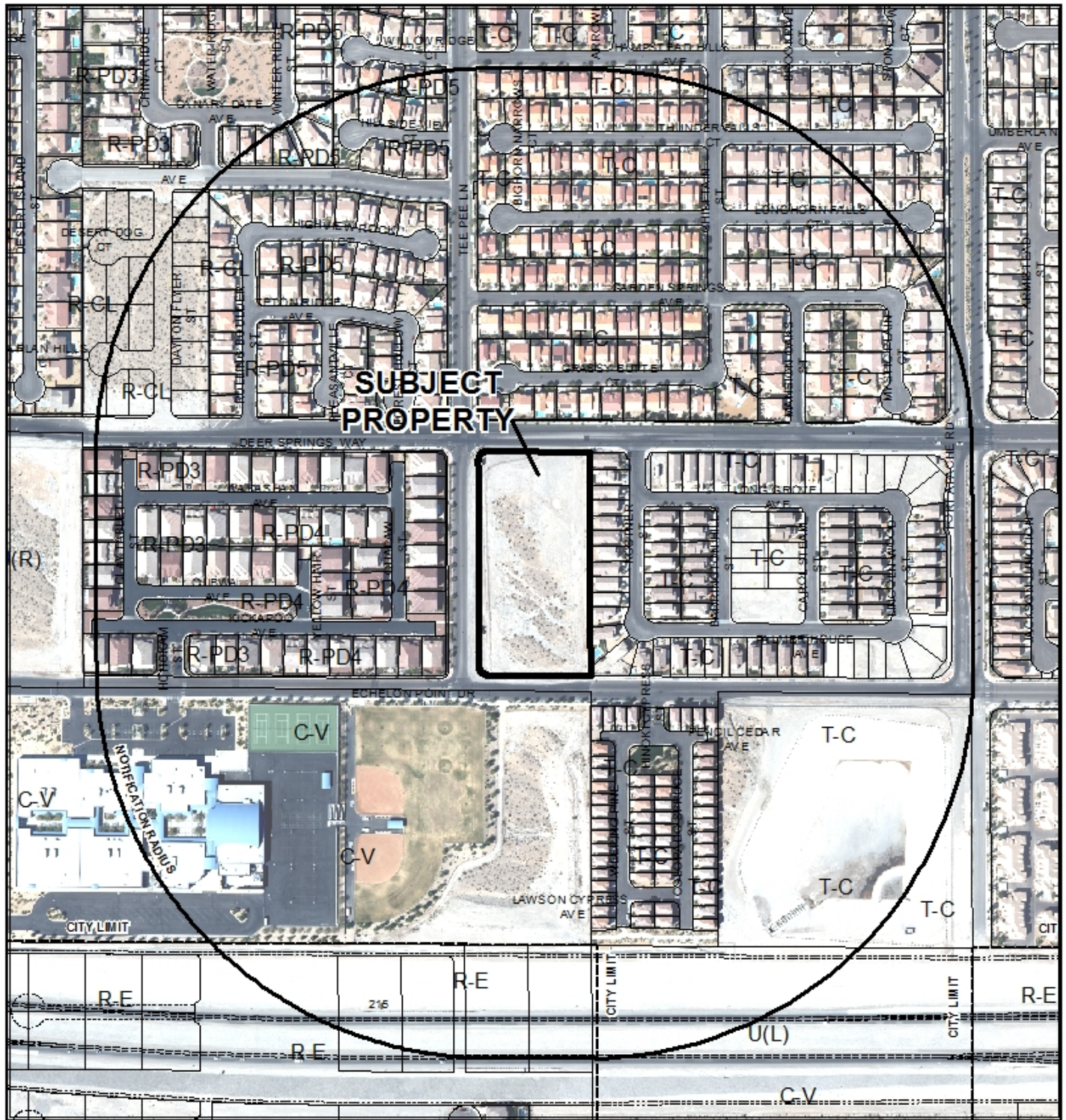


RADIUS: 1000 FEET

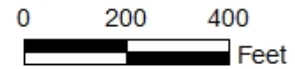
ZONING OF SUBJECT PROPERTY: T-C (TOWN CENTER) [L-TC (LOW DENSITY RESIDENTIAL - TOWN CENTER) SPECIAL LAND USE DESIGNATION]

PROPOSED ZONING OF SUBJECT PROPERTY: T-C (TOWN CENTER) [ML-TC (MEDIUM LOW DENSITY RESIDENTIAL - TOWN CENTER) SPECIAL LAND USE DESIGNATION]





CASE: WVR-56662, SDR-56663 & TMP-56664 (PRJ-56495)



RADIUS: 1000 FEET

ZONING OF SUBJECT PROPERTY: T-C (TOWN CENTER) [L-TC (LOW DENSITY RESIDENTIAL - TOWN CENTER) SPECIAL LAND USE DESIGNATION]

PROPOSED ZONING OF SUBJECT PROPERTY: T-C (TOWN CENTER) [ML-TC (MEDIUM LOW DENSITY RESIDENTIAL - TOWN CENTER) SPECIAL LAND USE DESIGNATION]

