

**PROPOSED AMENDMENT TO THE AMENDED AND
RESTATED REDEVELOPMENT PLAN FOR THE LAS VEGAS
REDEVELOPMENT AREA (Downtown Area)**

In that certain Amended and Restated Redevelopment Plan (herein, the “Plan”) for the Las Vegas Redevelopment Area, as adopted by the City Council of the City of Las Vegas on May 17, 2006 which amended and restated the Redevelopment Plan, adopted by Ordinance No. 3218 on March 5, 1986, as amended, the following amendments are proposed to the Plan:

1. Section II, Part B – Redevelopment Area Boundary and Legal Description of the Plan shall be amended to include the areas of expansion to the Redevelopment Area (“Expansion Areas”). The Expansion Areas of the Redevelopment Area are depicted on the Redevelopment Area Map, attached hereto as Exhibit “A”. The legal descriptions of the Expansion Areas are specifically set forth in Legal Descriptions for the 2013 RDA Expansion – Project Areas A through I, inclusive, which are attached hereto as Exhibit “B”.
2. Section IV, Part C – Public Rights-of-Way of the Plan is hereby amended to add the following:

Public Rights-of-Way in the Expansion Areas

Major public streets within the Expansion Areas of the Redevelopment Area are detailed on the Redevelopment Area Map as Exhibit “A”. The Expansion Areas will include the following public streets:

- A) East Sahara Avenue
- B) East Charleston Boulevard
- C) Mojave Road
- D) Stewart Avenue
- E) Lamb Boulevard
- F) Marion Drive
- G) North Las Vegas Boulevard
- H) North Main Street
- I) Washington Avenue
- J) D, H, I, J and N Streets
- K) Doolittle Avenue
- L) Lake Mead Boulevard

Additional public streets, alleys and easements may be created in the Expansion Areas of the Redevelopment Area as needed for proper use and/or development. Existing streets and alleys may be abandoned, closed or modified as necessary for proper use and/or development.

Any changes in the existing street layout shall be in accord with the City’s Master Plan.

EXHIBIT "A" REDEVELOPMENT AREA MAP

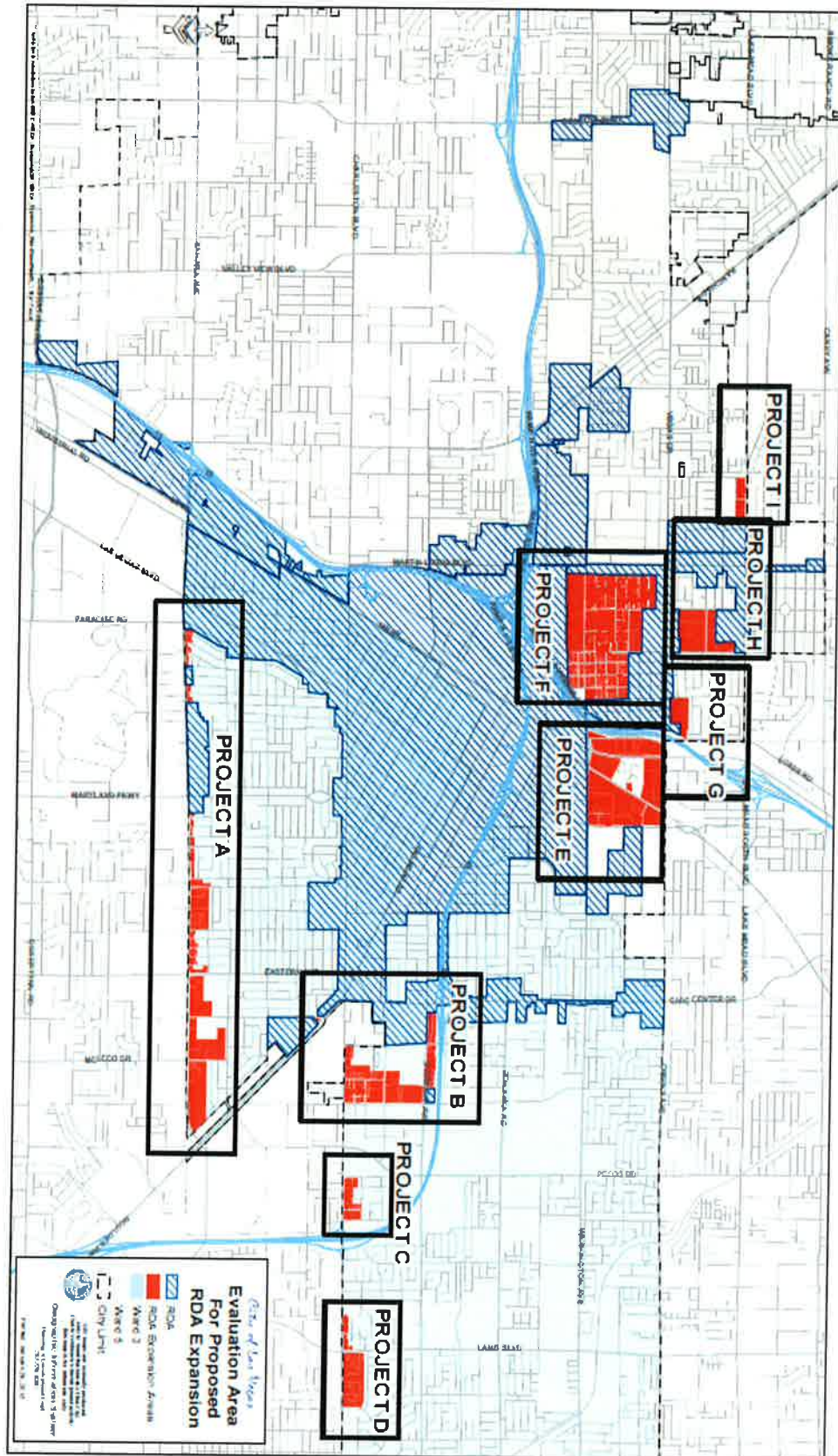



EXHIBIT "B"
LEGAL DESCRIPTIONS FOR THE 2013 RDA EXPANSION



1339-01
MARCH 12, 2013
BY: MFK
P.R. BY: ARR
PAGE 1 OF 2

EXPLANATION:

THIS DESCRIPTION DESCRIBES PARCELS GENERALLY LOCATED ALONG THE SAHARA AVENUE ALIGNMENT BETWEEN PARADISE ROAD AND FREMONT STREET FOR THE PURPOSE OF DEFINING A REDEVELOPMENT AREA EXPANSION.

2013 RDA EXPANSION – PROJECT AREA A

BEING THOSE PARCELS OF LAND LYING NORTH OF SAHARA AVENUE, BOUNDED BY PARADISE ROAD ON THE WEST AND FREMONT STREET ON THE EAST; FURTHER DESCRIBED BY THE FOLLOWING ASSESSOR'S PARCEL NUMBERS AS THEY APPEARED ON THE CLARK COUNTY ASSESSOR'S ROLL ON MARCH 3, 2013:

162-01-401-003, 162-01-401-004, 162-01-401-005, 162-01-401-006, 162-01-401-007,
162-01-401-008, 162-01-401-009, 162-01-401-010, 162-01-402-003, 162-01-402-004,
162-01-402-005, 162-01-402-006, 162-01-801-013, 162-01-801-017, 162-01-801-018,
162-01-801-019, 162-01-801-020, 162-01-801-021, 162-01-801-022, 162-02-403-002,
162-02-410-094, 162-02-410-095, 162-02-410-096, 162-02-410-116, 162-02-410-117,
162-02-410-118, 162-02-410-139, 162-02-410-140, 162-02-411-018, 162-02-411-019,
162-02-411-020, 162-02-411-021, 162-02-411-022, 162-02-411-023, 162-02-411-024,
162-02-411-025, 162-02-411-026, 162-02-411-027, 162-02-411-028, 162-02-411-029,
162-02-411-030, 162-02-411-031, 162-02-411-032, 162-02-801-001, 162-02-801-002,
162-02-802-001, 162-02-802-002, 162-02-811-020, 162-02-811-021, 162-02-811-022,
162-02-811-023, 162-02-811-024, 162-02-811-025, 162-02-811-026, 162-02-811-027,
162-02-811-028, 162-02-811-066, 162-02-811-067, 162-02-811-068, 162-02-811-069,
162-02-811-070, 162-02-811-071, 162-02-811-072, 162-02-811-073, 162-02-811-074,
162-02-811-075, 162-02-811-076, 162-02-811-112, 162-02-811-113, 162-02-811-114,
162-02-811-115, 162-02-811-116, 162-02-811-117, 162-02-811-118, 162-02-811-119,
162-02-811-155, 162-02-811-156, 162-02-811-157, 162-02-811-158, 162-02-811-159,
162-02-811-160, 162-02-811-161, 162-02-811-162, 162-02-811-163, 162-02-811-194,
162-02-811-195, 162-02-811-196, 162-02-811-197, 162-02-811-206, 162-02-811-207,
162-02-811-209, 162-02-811-210, 162-02-811-211, 162-02-811-212, 162-02-811-213,

1339-01
2013 RDA EXPANSION – PROJECT AREA A
LEGAL DESCRIPTION CONTINUED
PAGE 2 OF 2

162-02-811-214, 162-02-811-215, 162-02-812-001, 162-02-813-001, 162-02-813-002,
162-02-813-003, 162-02-814-001, 162-02-814-002, 162-02-814-003, 162-02-814-004,
162-02-815-001, 162-02-815-002, 162-02-815-003, 162-03-401-003, 162-03-413-023,
162-03-413-024, 162-03-413-025, 162-03-413-026, 162-03-414-021, 162-03-414-022,
162-03-414-023, 162-03-414-024, 162-03-414-025, 162-03-414-026, 162-03-414-027,
162-03-415-023, 162-03-415-024, 162-03-415-025, 162-03-415-026, 162-03-416-022,
162-03-416-023, 162-03-416-024, 162-03-416-025, 162-03-416-026, 162-03-419-020,
162-03-419-021, 162-03-420-020, 162-03-420-021, 162-03-421-019.

ALL LYING WITHIN THE SOUTH HALF (S 1/2) OF THE SOUTH HALF (S 1/2) OF SECTIONS 1, 2 AND 3 OF TOWNSHIP 21 SOUTH, RANGE 61 EAST, M.D.M., CITY OF LAS VEGAS, CLARK COUNTY, NEVADA.

A MAP TITLED "**PROJECT AREA A – EVALUATION AREA FOR PROPOSED RDA EXPANSION**", DATED MARCH 6, 2013, DEPICTING THE ABOVE DESCRIBED PROPERTIES IS ON FILE IN THE OFFICE OF ECONOMIC AND URBAN DEVELOPMENT, CITY OF LAS VEGAS, NEVADA.

THIS DESCRIPTION IS PROVIDED AS A CONVENIENCE AND IS NOT INTENDED TO REPRESENT A COMPLETE LEGAL DESCRIPTION OF THE PROPERTIES LISTED HEREIN SUITABLE FOR THE PURPOSE OF CONVEYING REAL PROPERTY PER NEVADA REVISED STATUTES.

END OF DESCRIPTION.



1339-01
MARCH 12, 2013
BY: MFK
P.R. BY: ARR
PAGE 1 OF 2

EXPLANATION:

THIS DESCRIPTION DESCRIBES PARCELS GENERALLY BOUNDED BY CLIFFORD AVENUE ON THE SOUTH, U.S. ROUTE 95 ON THE NORTH, EASTERN AVENUE ON THE WEST AND MOJAVE ROAD ON THE EAST FOR THE PURPOSE OF DEFINING A REDEVELOPMENT AREA EXPANSION.

2013 RDA EXPANSION – PROJECT AREA B

BEING THOSE PARCELS OF LAND LYING NORTH OF CLIFFORD AVENUE, SOUTH OF U.S. ROUTE 95, EAST OF EASTERN AVENUE AND WEST OF MOJAVE ROAD; FURTHER DESCRIBED BY THE FOLLOWING ASSESSOR'S PARCEL NUMBERS AS THEY APPEARED ON THE CLARK COUNTY ASSESSOR'S ROLL ON MARCH 3, 2013:

139-36-210-007, 139-36-210-008, 139-36-213-001, 139-36-213-002, 139-36-213-003,
139-36-213-004, 139-36-213-005, 139-36-213-006, 139-36-213-007, 139-36-213-008,
139-36-213-009, 139-36-213-010, 139-36-213-011, 139-36-213-012, 139-36-213-013,
139-36-213-014, 139-36-213-015, 139-36-213-016, 139-36-214-001, 139-36-214-002,
139-36-214-003, 139-36-214-004, 139-36-214-005, 139-36-214-006, 139-36-214-007,
139-36-214-008, 139-36-214-009, 139-36-214-010, 139-36-214-011, 139-36-214-012,
139-36-214-013, 139-36-214-014, 139-36-214-015, 139-36-214-016, 139-36-214-017,
139-36-214-018, 139-36-214-019, 139-36-214-020, 139-36-303-006, 139-36-402-002,
139-36-402-003, 139-36-402-004, 139-36-402-005, 139-36-402-006, 139-36-402-007,
139-36-402-009, 139-36-402-010, 139-36-402-011, 139-36-402-012, 139-36-402-013,
139-36-402-014, 139-36-403-001, 139-36-414-001, 139-36-414-002, 139-36-414-003,
139-36-414-004, 139-36-414-005, 139-36-414-006, 139-36-414-007, 139-36-414-008,
139-36-415-001, 139-36-415-002, 139-36-415-003, 139-36-415-004, 139-36-415-005,
139-36-415-006, 139-36-415-007, 139-36-415-008, 139-36-415-009, 139-36-415-010,
139-36-415-011, 139-36-415-012, 139-36-415-013, 139-36-415-014, 139-36-701-001,
139-36-701-002, 139-36-701-006, 139-36-701-007, 139-36-801-001, 139-36-810-004,
139-36-810-005, 139-36-810-006, 139-36-810-007, 139-36-810-008, 139-36-810-009,
139-36-812-001, 139-36-812-002, 139-36-812-003, 139-36-812-004, 139-36-812-005,

1339-01
2013 RDA EXPANSION – PROJECT AREA B
LEGAL DESCRIPTION CONTINUED
PAGE 2 OF 2

139-36-812-006, 139-36-812-008, 139-36-812-009, 139-36-812-010, 139-36-812-011,
139-36-812-012, 139-36-812-013, 139-36-812-014, 139-36-812-015, 162-01-103-001.

ALL LYING WITHIN THE SOUTH HALF (S 1/2) OF THE NORTHWEST QUARTER (NW 1/4), THE EAST HALF (E 1/2) OF THE SOUTHWEST QUARTER (SW 1/4) AND THE WEST HALF (W 1/2) OF THE SOUTHEAST QUARTER (SE 1/4) OF SECTION 36, TOWNSHIP 20 SOUTH, RANGE 61 EAST AND THE NORTHEAST QUARTER (NE 1/4) OF THE NORTHWEST QUARTER (NW 1/4) OF SECTION 1, TOWNSHIP 21 SOUTH, RANGE 61 EAST, M.D.M., CITY OF LAS VEGAS, CLARK COUNTY, NEVADA.

A MAP TITLED "**PROJECT AREA B – EVALUATION AREA FOR PROPOSED RDA EXPANSION**", DATED MARCH 6, 2013, DEPICTING THE ABOVE DESCRIBED PROPERTIES IS ON FILE IN THE OFFICE OF ECONOMIC AND URBAN DEVELOPMENT, CITY OF LAS VEGAS, NEVADA.

THIS DESCRIPTION IS PROVIDED AS A CONVENIENCE AND IS NOT INTENDED TO REPRESENT A COMPLETE LEGAL DESCRIPTION OF THE PROPERTIES LISTED HEREIN SUITABLE FOR THE PURPOSE OF CONVEYING REAL PROPERTY PER NEVADA REVISED STATUTES.

END OF DESCRIPTION.



1339-01
MARCH 12, 2013
BY: MFK
P.R. BY: ARR
PAGE 1 OF 1

EXPLANATION:

THIS DESCRIPTION DESCRIBES PARCELS GENERALLY BOUNDED BY CHARLESTON BOULEVARD ON THE SOUTH, JOHNSON AVENUE ON THE NORTH, PECOS STREET ON THE WEST AND HONOLULU STREET ON THE EAST FOR THE PURPOSE OF DEFINING A REDEVELOPMENT AREA EXPANSION.

2013 RDA EXPANSION – PROJECT AREA C

BEING THOSE PARCELS OF LAND LYING NORTH OF CHARLESTON BOULEVARD, SOUTH OF JOHNSON AVENUE, EAST OF PECOS STREET AND WEST OF HONOLULU STREET; FURTHER DESCRIBED BY THE FOLLOWING ASSESSOR'S PARCEL NUMBERS AS THEY APPEARED ON THE CLARK COUNTY ASSESSOR'S ROLL ON MARCH 3, 2013:


140-31-401-031, 140-31-401-032, 140-31-401-035, 140-31-401-036, 140-31-401-037, 140-31-401-038, 140-31-401-039, 140-31-401-040, 140-31-401-042, 140-31-401-043, 140-31-403-001, 140-31-403-002.

ALL LYING WITHIN THE SOUTHWEST QUARTER (SW 1/4) OF THE SOUTHWEST QUARTER (SW 1/4) OF SECTION 31, TOWNSHIP 20 SOUTH, RANGE 62 EAST, M.D.M., CITY OF LAS VEGAS, CLARK COUNTY, NEVADA.

A MAP TITLED "**PROJECT AREA C – EVALUATION AREA FOR PROPOSED RDA EXPANSION**", DATED MARCH 6, 2013, DEPICTING THE ABOVE DESCRIBED PROPERTIES IS ON FILE IN THE OFFICE OF ECONOMIC AND URBAN DEVELOPMENT, CITY OF LAS VEGAS, NEVADA.

THIS DESCRIPTION IS PROVIDED AS A CONVENIENCE AND IS NOT INTENDED TO REPRESENT A COMPLETE LEGAL DESCRIPTION OF THE PROPERTIES LISTED HEREIN SUITABLE FOR THE PURPOSE OF CONVEYING REAL PROPERTY PER NEVADA REVISED STATUTES.

END OF DESCRIPTION.



1339-01
MARCH 12, 2013
BY: MFK
P.R. BY: ARR
PAGE 1 OF 2

EXPLANATION:

THIS DESCRIPTION DESCRIBES PARCELS GENERALLY BOUNDED BY CHARLESTON BOULEVARD ON THE SOUTH, SHERRILL AVENUE ON THE NORTH, PRINCE LANE ON THE WEST AND MARION DRIVE ON THE EAST FOR THE PURPOSE OF DEFINING A REDEVELOPMENT AREA EXPANSION.

2013 RDA EXPANSION – PROJECT AREA D

BEING THOSE PARCELS OF LAND LYING NORTH OF CHARLESTON BOULEVARD, SOUTH OF SHERRILL AVENUE, EAST OF PRINCE LANE AND WEST OF MARION DRIVE; FURTHER DESCRIBED BY THE FOLLOWING ASSESSOR'S PARCEL NUMBERS AS THEY APPEARED ON THE CLARK COUNTY ASSESSOR'S ROLL ON MARCH 3, 2013:

140-31-802-002, 140-31-802-003, 140-31-802-004, 140-31-802-005, 140-31-802-006,
140-31-802-007, 140-31-802-008, 140-31-802-009, 140-31-803-001, 140-31-803-002,
140-31-803-003, 140-31-803-004, 140-31-803-005, 140-32-401-001, 140-32-401-002,
140-32-401-004, 140-32-401-005, 140-32-401-006, 140-32-401-007, 140-32-401-008,
140-32-401-009, 140-32-401-010, 140-32-401-011, 140-32-401-012, 140-32-401-013,
140-32-401-014.

ALL LYING WITHIN THE SOUTHEAST QUARTER (SE 1/4) OF THE SOUTHEAST QUARTER (SE 1/4) OF SECTION 31 AND THE SOUTH HALF (S 1/2) OF THE SOUTHWEST QUARTER (SW 1/4) OF SECTION 32, TOWNSHIP 20 SOUTH, RANGE 62 EAST, M.D.M., CITY OF LAS VEGAS, CLARK COUNTY, NEVADA.

A MAP TITLED "**PROJECT AREA D – EVALUATION AREA FOR PROPOSED RDA EXPANSION**", DATED MARCH 6, 2013, DEPICTING THE ABOVE DESCRIBED PROPERTIES IS ON FILE IN THE OFFICE OF ECONOMIC AND URBAN DEVELOPMENT, CITY OF LAS VEGAS, NEVADA.

THIS DESCRIPTION IS PROVIDED AS A CONVENIENCE AND IS NOT INTENDED TO REPRESENT A COMPLETE LEGAL DESCRIPTION OF THE PROPERTIES

1339-01
2013 RDA EXPANSION – PROJECT AREA D
LEGAL DESCRIPTION CONTINUED
PAGE 2 OF 2

LISTED HEREIN SUITABLE FOR THE PURPOSE OF CONVEYING REAL
PROPERTY PER NEVADA REVISED STATUTES.

END OF DESCRIPTION.



1339-01
MARCH 12, 2013
BY: MFK
P.R. BY: ARR
PAGE 1 OF 2

EXPLANATION:

THIS DESCRIPTION DESCRIBES PARCELS GENERALLY BOUNDED BY WASHINGTON AVENUE ON THE SOUTH, OWENS AVENUE ON THE NORTH, INTERSTATE 15 ON THE WEST AND LAS VEGAS BOULEVARD ON THE EAST FOR THE PURPOSE OF DEFINING A REDEVELOPMENT AREA EXPANSION.

2013 RDA EXPANSION – PROJECT AREA E

BEING THOSE PARCELS OF LAND LYING NORTH OF WASHINGTON AVENUE, SOUTH OF OWENS AVENUE, EAST OF INTERSTATE 15 AND WEST OF LAS VEGAS BOULEVARD; FURTHER DESCRIBED BY THE FOLLOWING ASSESSOR'S PARCEL NUMBERS AS THEY APPEARED ON THE CLARK COUNTY ASSESSOR'S ROLL ON MARCH 3, 2013:

139-27-211-051, 139-27-212-001, 139-27-212-002, 139-27-501-002, 139-27-501-003,
139-27-501-004, 139-27-501-005, 139-27-501-006, 139-27-501-007, 139-27-501-008,
139-27-501-010, 139-27-502-001, 139-27-502-002, 139-27-502-003, 139-27-502-007,
139-27-502-016, 139-27-502-018, 139-27-502-019, 139-27-502-020, 139-27-502-021,
139-27-502-022, 139-27-503-006, 139-27-503-007, 139-27-504-001, 139-27-504-002,
139-27-504-003, 139-27-504-004, 139-27-504-005, 139-27-504-006, 139-27-504-009,
139-27-504-012, 139-27-601-001, 139-27-601-004, 139-27-601-005, 139-27-601-006,
139-27-601-007, 139-27-601-008, 139-27-601-010, 139-27-601-011, 139-27-602-003,
139-27-602-004, 139-27-603-001, 139-27-603-003, 139-27-603-004, 139-27-603-005,
139-27-603-006, 139-27-603-007, 139-27-603-008, 139-27-603-009, 139-27-603-010,
139-27-603-011, 139-27-603-012, 139-27-603-013, 139-27-603-014, 139-27-603-018,
139-27-603-019, 139-27-603-020, 139-27-603-021, 139-27-603-022, 139-27-603-023,
139-27-603-024, 139-27-603-025, 139-27-603-026, 139-27-603-028, 139-27-603-029,
139-27-604-004.

ALL LYING WITHIN THE SOUTHEAST QUARTER (SE 1/4) OF THE NORTHWEST QUARTER (NW 1/4) AND THE NORTHEAST QUARTER (NE 1/4) OF SECTION 27, TOWNSHIP 20 SOUTH, RANGE 61 EAST, M.D.M., CITY OF LAS VEGAS, CLARK COUNTY, NEVADA.

1339-01
2013 RDA EXPANSION – PROJECT AREA E
LEGAL DESCRIPTION CONTINUED
PAGE 2 OF 2

A MAP TITLED "**PROJECT AREA E – EVALUATION AREA FOR PROPOSED RDA EXPANSION**", DATED MARCH 6, 2013, DEPICTING THE ABOVE DESCRIBED PROPERTIES IS ON FILE IN THE OFFICE OF ECONOMIC AND URBAN DEVELOPMENT, CITY OF LAS VEGAS, NEVADA.

THIS DESCRIPTION IS PROVIDED AS A CONVENIENCE AND IS NOT INTENDED TO REPRESENT A COMPLETE LEGAL DESCRIPTION OF THE PROPERTIES LISTED HEREIN SUITABLE FOR THE PURPOSE OF CONVEYING REAL PROPERTY PER NEVADA REVISED STATUTES.

END OF DESCRIPTION.



1339-01
MARCH 12, 2013
BY: MFK
P.R. BY: ARR
PAGE 1 OF 4

EXPLANATION:

THIS DESCRIPTION DESCRIBES PARCELS GENERALLY BOUNDED BY MCWILLIAMS AVENUE ON THE SOUTH, GOLD AVENUE ON THE NORTH, N STREET ON THE WEST AND D STREET ON THE EAST FOR THE PURPOSE OF DEFINING A REDEVELOPMENT AREA EXPANSION.

2013 RDA EXPANSION – PROJECT AREA F

BEING THOSE PARCELS OF LAND LYING NORTH OF MCWILLIAMS AVENUE, SOUTH OF GOLD AVENUE, EAST OF N STREET AND WEST OF D STREET; FURTHER DESCRIBED BY THE FOLLOWING ASSESSOR'S PARCEL NUMBERS AS THEY APPEARED ON THE CLARK COUNTY ASSESSOR'S ROLL ON MARCH 3, 2013:

139-27-110-122, 139-27-110-123, 139-27-110-124, 139-27-110-125, 139-27-110-126,
139-27-110-127, 139-27-110-128, 139-27-110-129, 139-27-110-130, 139-27-110-131,
139-27-110-132, 139-27-110-133, 139-27-110-134, 139-27-110-135, 139-27-110-136,
139-27-110-137, 139-27-110-138, 139-27-110-139, 139-27-110-140, 139-27-111-082,
139-27-201-001, 139-27-201-002, 139-27-201-003, 139-27-210-001, 139-27-210-002,
139-27-210-003, 139-27-210-004, 139-27-210-005, 139-27-210-006, 139-27-210-007,
139-27-210-008, 139-27-210-009, 139-27-210-010, 139-27-210-011, 139-27-210-012,
139-27-210-013, 139-27-210-014, 139-27-210-016, 139-27-210-017, 139-27-210-018,
139-27-210-019, 139-27-210-020, 139-27-210-021, 139-27-210-022, 139-27-210-023,
139-27-210-024, 139-27-210-025, 139-27-210-026, 139-27-210-027, 139-27-210-028,
139-27-210-029, 139-27-210-030, 139-27-210-035, 139-27-210-036, 139-27-210-037,
139-27-210-038, 139-27-210-039, 139-27-210-040, 139-27-210-041, 139-27-210-042,
139-27-210-043, 139-27-210-050, 139-27-210-051, 139-27-210-052, 139-27-210-053,
139-27-210-054, 139-27-210-055, 139-27-210-056, 139-27-210-057, 139-27-210-058,
139-27-210-059, 139-27-210-060, 139-27-210-061, 139-27-210-062, 139-27-210-063,
139-27-210-064, 139-27-210-065, 139-27-210-066, 139-27-210-067, 139-27-210-068,
139-27-210-069, 139-27-210-070, 139-27-210-071, 139-27-210-072, 139-27-210-073,
139-27-210-074, 139-27-210-075, 139-27-210-076, 139-27-210-077, 139-27-210-078,
139-27-210-079, 139-27-210-080, 139-27-210-081, 139-27-210-082, 139-27-210-083,

1339-01
2013 RDA EXPANSION – PROJECT AREA F
LEGAL DESCRIPTION CONTINUED
PAGE 2 OF 4

139-27-210-084, 139-27-210-086, 139-27-210-087, 139-27-210-088, 139-27-210-089,
139-27-210-090, 139-27-210-091, 139-27-210-092, 139-27-210-093, 139-27-210-094,
139-27-210-095, 139-27-210-096, 139-27-210-097, 139-27-210-098, 139-27-210-099,
139-27-210-100, 139-27-210-101, 139-27-210-102, 139-27-210-103, 139-27-210-104,
139-27-210-105, 139-27-210-106, 139-27-210-108, 139-27-210-109, 139-27-210-110,
139-27-210-111, 139-27-210-112, 139-27-210-113, 139-27-210-114, 139-27-210-115,
139-27-210-116, 139-27-210-117, 139-27-210-118, 139-27-210-119, 139-27-210-120,
139-27-210-121, 139-27-210-122, 139-27-210-123, 139-27-210-124, 139-27-210-125,
139-27-210-126, 139-27-210-127, 139-27-210-128, 139-27-210-129, 139-27-210-130,
139-27-210-131, 139-27-210-132, 139-27-210-133, 139-27-210-134, 139-27-210-135,
139-27-210-136, 139-27-210-137, 139-27-210-138, 139-27-210-139, 139-27-210-140,
139-27-210-142, 139-27-210-143, 139-27-211-001, 139-27-211-026, 139-27-211-027,
139-27-211-043, 139-27-211-044, 139-27-211-054, 139-27-211-055, 139-27-211-056,
139-27-211-057, 139-27-310-001, 139-27-310-002, 139-27-310-003, 139-27-310-004,
139-27-310-005, 139-27-310-006, 139-27-310-007, 139-27-310-008, 139-27-310-009,
139-27-310-010, 139-27-310-011, 139-27-310-012, 139-27-310-013, 139-27-310-014,
139-27-310-015, 139-27-310-016, 139-27-310-017, 139-27-310-018, 139-27-310-019,
139-27-310-020, 139-27-310-021, 139-27-310-022, 139-27-310-023, 139-27-310-024,
139-27-310-025, 139-27-310-026, 139-27-310-027, 139-27-310-028, 139-27-310-029,
139-27-310-030, 139-27-310-031, 139-27-310-032, 139-27-310-033, 139-27-310-034,
139-27-310-036, 139-27-310-037, 139-27-310-038, 139-27-310-039, 139-27-310-040,
139-27-310-041, 139-27-310-042, 139-27-310-043, 139-27-310-044, 139-27-310-100,
139-27-310-101, 139-28-503-022, 139-28-503-026, 139-28-503-027, 139-28-503-028,
139-28-504-001, 139-28-504-002, 139-28-504-003, 139-28-504-004, 139-28-504-005,
139-28-504-006, 139-28-504-007, 139-28-504-008, 139-28-504-009, 139-28-504-010,
139-28-504-011, 139-28-504-012, 139-28-505-001, 139-28-505-002, 139-28-506-001,
139-28-506-002, 139-28-506-003, 139-28-506-004, 139-28-507-001, 139-28-508-003,
139-28-509-001, 139-28-509-004, 139-28-510-001, 139-28-510-002, 139-28-510-003,
139-28-510-004, 139-28-510-005, 139-28-510-006, 139-28-510-007, 139-28-510-008,
139-28-510-009, 139-28-510-010, 139-28-510-011, 139-28-510-012, 139-28-510-013,
139-28-510-014, 139-28-510-015, 139-28-510-016, 139-28-510-017, 139-28-510-018,
139-28-510-019, 139-28-510-020, 139-28-510-021, 139-28-510-022, 139-28-510-023,
139-28-510-024, 139-28-510-025, 139-28-510-026, 139-28-510-027, 139-28-510-028,
139-28-510-029, 139-28-510-030, 139-28-510-031, 139-28-510-032, 139-28-511-001,
139-28-511-002, 139-28-511-003, 139-28-511-004, 139-28-511-005, 139-28-511-006,
139-28-511-007, 139-28-511-008, 139-28-511-009, 139-28-512-001, 139-28-512-002,
139-28-512-003, 139-28-512-004, 139-28-512-005, 139-28-512-006, 139-28-512-007,
139-28-512-008, 139-28-512-009, 139-28-512-010, 139-28-512-011, 139-28-512-012,
139-28-512-013, 139-28-512-014, 139-28-512-015, 139-28-512-016, 139-28-512-017,
139-28-512-018, 139-28-512-019, 139-28-512-020, 139-28-512-021, 139-28-512-022,

1339-01
2013 RDA EXPANSION – PROJECT AREA F
LEGAL DESCRIPTION CONTINUED
PAGE 3 OF 4

139-28-512-023, 139-28-512-024, 139-28-512-025, 139-28-512-026, 139-28-512-027,
139-28-512-028, 139-28-512-029, 139-28-512-030, 139-28-512-031, 139-28-512-032,
139-28-513-001, 139-28-513-002, 139-28-513-003, 139-28-513-004, 139-28-513-005,
139-28-513-006, 139-28-513-007, 139-28-513-008, 139-28-513-009, 139-28-513-010,
139-28-513-011, 139-28-513-012, 139-28-513-013, 139-28-513-014, 139-28-514-001,
139-28-514-002, 139-28-515-001, 139-28-515-002, 139-28-516-001, 139-28-516-002,
139-28-602-001, 139-28-602-002, 139-28-602-003, 139-28-602-004, 139-28-602-005,
139-28-602-006, 139-28-602-007, 139-28-602-008, 139-28-602-009, 139-28-602-010,
139-28-602-011, 139-28-602-012, 139-28-602-013, 139-28-602-014, 139-28-602-015,
139-28-603-001, 139-28-603-002, 139-28-603-003, 139-28-603-004, 139-28-603-005,
139-28-603-006, 139-28-603-007, 139-28-603-008, 139-28-603-009, 139-28-603-010,
139-28-603-011, 139-28-603-012, 139-28-605-001, 139-28-605-002, 139-28-605-003,
139-28-605-004, 139-28-605-005, 139-28-605-006, 139-28-605-007, 139-28-605-008,
139-28-605-009, 139-28-605-010, 139-28-605-011, 139-28-605-012, 139-28-605-013,
139-28-605-014, 139-28-605-015, 139-28-606-001, 139-28-606-002, 139-28-606-003,
139-28-606-004, 139-28-606-005, 139-28-606-006, 139-28-606-007, 139-28-606-008,
139-28-607-001, 139-28-607-002, 139-28-607-003, 139-28-607-004, 139-28-607-005,
139-28-607-006, 139-28-607-007, 139-28-607-008, 139-28-607-009, 139-28-607-010,
139-28-607-011, 139-28-607-012, 139-28-608-001, 139-28-608-002, 139-28-608-003,
139-28-608-004, 139-28-608-005, 139-28-608-006, 139-28-608-007, 139-28-608-008,
139-28-608-009, 139-28-608-010, 139-28-608-011, 139-28-608-012, 139-28-608-013,
139-28-608-014, 139-28-608-015, 139-28-608-016, 139-28-608-017, 139-28-608-018,
139-28-608-019, 139-28-608-020, 139-28-608-021, 139-28-608-022, 139-28-608-023,
139-28-608-024, 139-28-608-025, 139-28-609-001, 139-28-609-002, 139-28-609-003,
139-28-609-004, 139-28-609-005, 139-28-609-006, 139-28-609-007, 139-28-609-010,
139-28-609-011, 139-28-609-012, 139-28-609-013, 139-28-609-014, 139-28-609-015,
139-28-609-016, 139-28-609-017, 139-28-609-018, 139-28-609-020, 139-28-609-021,
139-28-609-022, 139-28-610-001, 139-28-610-002, 139-28-610-003, 139-28-610-004,
139-28-610-005, 139-28-610-006, 139-28-610-007, 139-28-610-008, 139-28-610-009,
139-28-610-010, 139-28-611-001, 139-28-611-002, 139-28-611-003, 139-28-611-004,
139-28-611-005, 139-28-611-006, 139-28-611-007, 139-28-611-008, 139-28-611-009,
139-28-611-010, 139-28-612-001, 139-28-612-002, 139-28-612-003, 139-28-612-004,
139-28-612-005, 139-28-612-006, 139-28-612-007, 139-28-612-008, 139-28-612-009,
139-28-612-010, 139-28-612-011, 139-28-612-012, 139-28-612-013, 139-28-612-014,
139-28-612-015, 139-28-612-016, 139-28-612-017, 139-28-612-018, 139-28-612-019,
139-28-612-020, 139-28-612-021, 139-28-612-022, 139-28-612-023, 139-28-612-024,
139-28-612-025, 139-28-612-026, 139-28-612-027, 139-28-612-028, 139-28-612-029,
139-28-612-030, 139-28-612-031, 139-28-612-032, 139-28-612-034, 139-28-612-035,
139-28-612-036, 139-28-612-037, 139-28-612-038, 139-28-612-039, 139-28-612-040,
139-28-612-041, 139-28-612-042, 139-28-612-043, 139-28-612-044, 139-28-612-045,

139-28-612-046, 139-28-612-047, 139-28-612-048, 139-28-612-050, 139-28-612-051,
139-28-612-053, 139-28-612-054, 139-28-612-055, 139-28-612-056, 139-28-612-057,
139-28-612-058, 139-28-612-059, 139-28-612-060, 139-28-612-061, 139-28-612-062,
139-28-612-063, 139-28-612-064, 139-28-612-065, 139-28-612-066, 139-28-612-067,
139-28-612-068, 139-28-612-069, 139-28-612-070, 139-28-612-071, 139-28-612-072,
139-28-612-073, 139-28-612-074, 139-28-612-075, 139-28-612-076, 139-28-612-077,
139-28-612-078, 139-28-612-079, 139-28-612-080, 139-28-612-081, 139-28-612-082,
139-28-612-084, 139-28-612-086, 139-28-612-087, 139-28-613-001, 139-28-613-002,
139-28-613-003, 139-28-613-004, 139-28-613-005, 139-28-613-006, 139-28-613-007,
139-28-613-008, 139-28-613-009, 139-28-613-010, 139-28-613-011, 139-28-613-012,
139-28-613-013, 139-28-613-014, 139-28-613-015, 139-28-613-016, 139-28-613-017,
139-28-613-018, 139-28-613-019, 139-28-613-020, 139-28-613-021, 139-28-613-022,
139-28-613-023, 139-28-613-024, 139-28-613-025, 139-28-613-026, 139-28-613-027,
139-28-613-028, 139-28-613-029, 139-28-613-030, 139-28-613-031, 139-28-613-032,
139-28-702-001.

ALL LYING WITHIN THE NORTHWEST QUARTER (NW 1/4) OF THE SOUTHWEST QUARTER (SW 1/4) AND THE NORTHWEST QUARTER (NW 1/4) OF SECTION 27 AND THE NORTH HALF (N 1/2) OF THE SOUTHEAST QUARTER (SE 1/4) AND THE NORTHEAST QUARTER (NE 1/4) OF SECTION 28, TOWNSHIP 20 SOUTH, RANGE 61 EAST, M.D.M., CITY OF LAS VEGAS, CLARK COUNTY, NEVADA.

A MAP TITLED "**PROJECT AREA F – EVALUATION AREA FOR PROPOSED RDA EXPANSION**", DATED MARCH 6, 2013, DEPICTING THE ABOVE DESCRIBED PROPERTIES IS ON FILE IN THE OFFICE OF ECONOMIC AND URBAN DEVELOPMENT, CITY OF LAS VEGAS, NEVADA.

THIS DESCRIPTION IS PROVIDED AS A CONVENIENCE AND IS NOT INTENDED TO REPRESENT A COMPLETE LEGAL DESCRIPTION OF THE PROPERTIES LISTED HEREIN SUITABLE FOR THE PURPOSE OF CONVEYING REAL PROPERTY PER NEVADA REVISED STATUTES.

END OF DESCRIPTION.



1339-01
MARCH 12, 2013
BY: MFK
P.R. BY: ARR
PAGE 1 OF 1

EXPLANATION:

THIS DESCRIPTION DESCRIBES A PARCEL GENERALLY BOUNDED BY OWENS AVENUE ON THE SOUTH, PAUL AVENUE ON THE NORTH, D STREET ON THE WEST AND INTERSTATE 15 ON THE EAST FOR THE PURPOSE OF DEFINING A REDEVELOPMENT AREA EXPANSION.

2013 RDA EXPANSION – PROJECT AREA G

BEING THAT PARCEL OF LAND LYING NORTH OF OWENS AVENUE, SOUTH OF PAUL AVENUE, EAST OF D STREET AND WEST OF INTERSTATE 15; FURTHER DESCRIBED BY THE FOLLOWING ASSESSOR'S PARCEL NUMBER AS IT APPEARED ON THE CLARK COUNTY ASSESSOR'S ROLL ON MARCH 3, 2013:

139-22-404-001.

ALL LYING WITHIN THE SOUTHEAST QUARTER (SE 1/4) OF THE SOUTHWEST QUARTER (SW 1/4) OF SECTION 22, TOWNSHIP 20 SOUTH, RANGE 61 EAST, M.D.M., CITY OF LAS VEGAS, CLARK COUNTY, NEVADA.

A MAP TITLED "**PROJECT AREA G – EVALUATION AREA FOR PROPOSED RDA EXPANSION**", DATED MARCH 6, 2013, DEPICTING THE ABOVE DESCRIBED PROPERTIES IS ON FILE IN THE OFFICE OF ECONOMIC AND URBAN DEVELOPMENT, CITY OF LAS VEGAS, NEVADA.

THIS DESCRIPTION IS PROVIDED AS A CONVENIENCE AND IS NOT INTENDED TO REPRESENT A COMPLETE LEGAL DESCRIPTION OF THE PROPERTIES LISTED HEREIN SUITABLE FOR THE PURPOSE OF CONVEYING REAL PROPERTY PER NEVADA REVISED STATUTES.

END OF DESCRIPTION.



1339-01
MARCH 12, 2013
BY: MFK
P.R. BY: ARR
PAGE 1 OF 1

EXPLANATION:

THIS DESCRIPTION DESCRIBES PARCELS GENERALLY BOUNDED BY OWENS AVENUE ON THE SOUTH, LAKE MEAD BOULEVARD ON THE NORTH, J STREET ON THE WEST AND H STREET ON THE EAST FOR THE PURPOSE OF DEFINING A REDEVELOPMENT AREA EXPANSION.

2013 RDA EXPANSION – PROJECT AREA H

BEING THOSE PARCELS OF LAND LYING NORTH OF OWENS AVENUE, SOUTH OF LAKE MEAD BOULEVARD, EAST OF J STREET AND WEST OF H STREET; FURTHER DESCRIBED BY THE FOLLOWING ASSESSOR'S PARCEL NUMBERS AS THEY APPEARED ON THE CLARK COUNTY ASSESSOR'S ROLL ON MARCH 3, 2013:

139-21-703-003, 139-21-703-005, 139-21-703-006, 139-21-703-011, 139-21-703-012, 139-21-803-001, 139-21-803-002.

ALL LYING WITHIN THE EAST HALF (E 1/2) OF THE SOUTHEAST QUARTER (SE 1/4) OF SECTION 21, TOWNSHIP 20 SOUTH, RANGE 61 EAST, M.D.M., CITY OF LAS VEGAS, CLARK COUNTY, NEVADA.

A MAP TITLED “**PROJECT AREA H – EVALUATION AREA FOR PROPOSED RDA EXPANSION**”, DATED MARCH 6, 2013, DEPICTING THE ABOVE DESCRIBED PROPERTIES IS ON FILE IN THE OFFICE OF ECONOMIC AND URBAN DEVELOPMENT, CITY OF LAS VEGAS, NEVADA.

THIS DESCRIPTION IS PROVIDED AS A CONVENIENCE AND IS NOT INTENDED TO REPRESENT A COMPLETE LEGAL DESCRIPTION OF THE PROPERTIES LISTED HEREIN SUITABLE FOR THE PURPOSE OF CONVEYING REAL PROPERTY PER NEVADA REVISED STATUTES.

END OF DESCRIPTION.



1339-01
MARCH 12, 2013
BY: MFK
P.R. BY: ARR
PAGE 1 OF 1

EXPLANATION:

THIS DESCRIPTION DESCRIBES PARCELS GENERALLY BOUNDED BY WINTER SNOW AVENUE ON THE SOUTH, LAKE MEAD BOULEVARD ON THE NORTH, TONOPAH DRIVE ON THE WEST AND STELLA LAKE STREET ON THE EAST FOR THE PURPOSE OF DEFINING A REDEVELOPMENT AREA EXPANSION.

2013 RDA EXPANSION – PROJECT AREA I

BEING THOSE PARCELS OF LAND LYING NORTH OF WINTER SNOW AVENUE, SOUTH OF LAKE MEAD BOULEVARD, EAST OF TONOPAH DRIVE AND WEST OF STELLA LAKE STREET; FURTHER DESCRIBED BY THE FOLLOWING ASSESSOR'S PARCEL NUMBERS AS THEY APPEARED ON THE CLARK COUNTY ASSESSOR'S ROLL ON MARCH 3, 2013:

139-21-301-001, 139-21-314-001, 139-21-314-003, 139-21-314-004.

ALL LYING WITHIN THE NORTH HALF (N 1/2) OF THE SOUTHWEST QUARTER (SW 1/4) OF SECTION 21, TOWNSHIP 20 SOUTH, RANGE 61 EAST, M.D.M., CITY OF LAS VEGAS, CLARK COUNTY, NEVADA.

A MAP TITLED "**PROJECT AREA I – EVALUATION AREA FOR PROPOSED RDA EXPANSION**", DATED MARCH 6, 2013, DEPICTING THE ABOVE DESCRIBED PROPERTIES IS ON FILE IN THE OFFICE OF ECONOMIC AND URBAN DEVELOPMENT, CITY OF LAS VEGAS, NEVADA.

THIS DESCRIPTION IS PROVIDED AS A CONVENIENCE AND IS NOT INTENDED TO REPRESENT A COMPLETE LEGAL DESCRIPTION OF THE PROPERTIES LISTED HEREIN SUITABLE FOR THE PURPOSE OF CONVEYING REAL PROPERTY PER NEVADA REVISED STATUTES.

END OF DESCRIPTION.