PARCEL #139-35-111-003
CROSS STREETS - BONANZA//MARYLAND

City of Las Vegas Vicinity Map

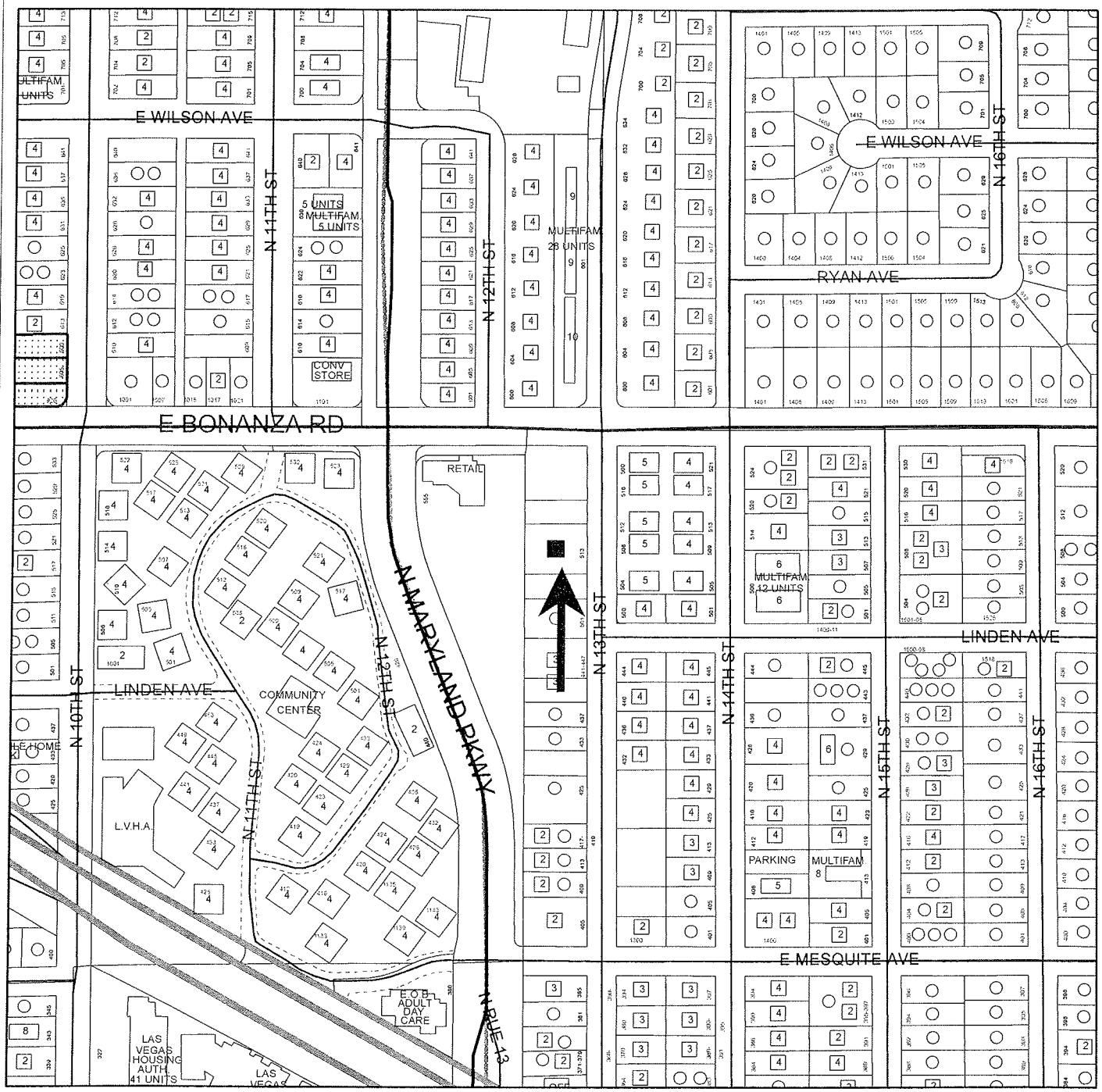

N

0 170 340 680 Feet

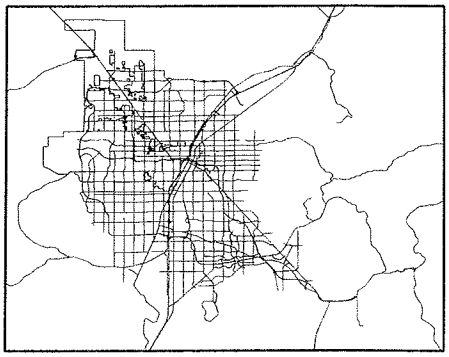

GIS maps are normally produced only to meet the needs of the City. Due to continuous development activity this map is for reference only
Geographic Information System
Planning & Development Dept
702-229-6301

PLANNING & DEVELOPMENT

PARCEL #139-35-111-003
CROSS STREETS - BONANZA//MARYLAND

City of Las Vegas Vicinity Map

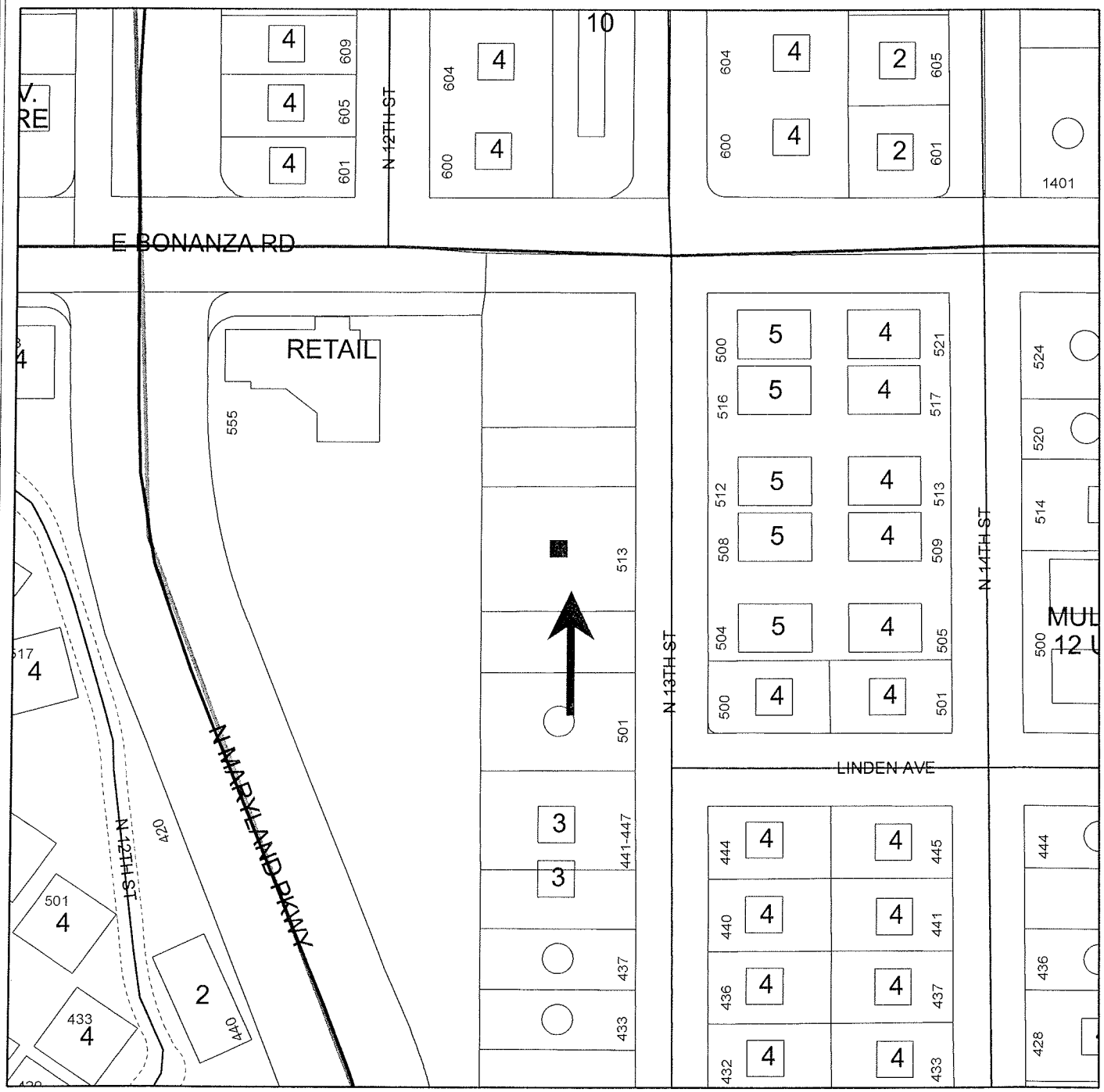

N

0 70 140 280 Feet

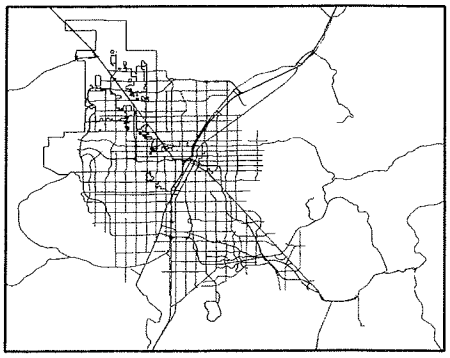

GIS maps are normally produced only to meet the needs of the City. Due to continuous development activity this map is for reference only.
Geographic Information System
Planning & Development Dept.
702-229-6301