
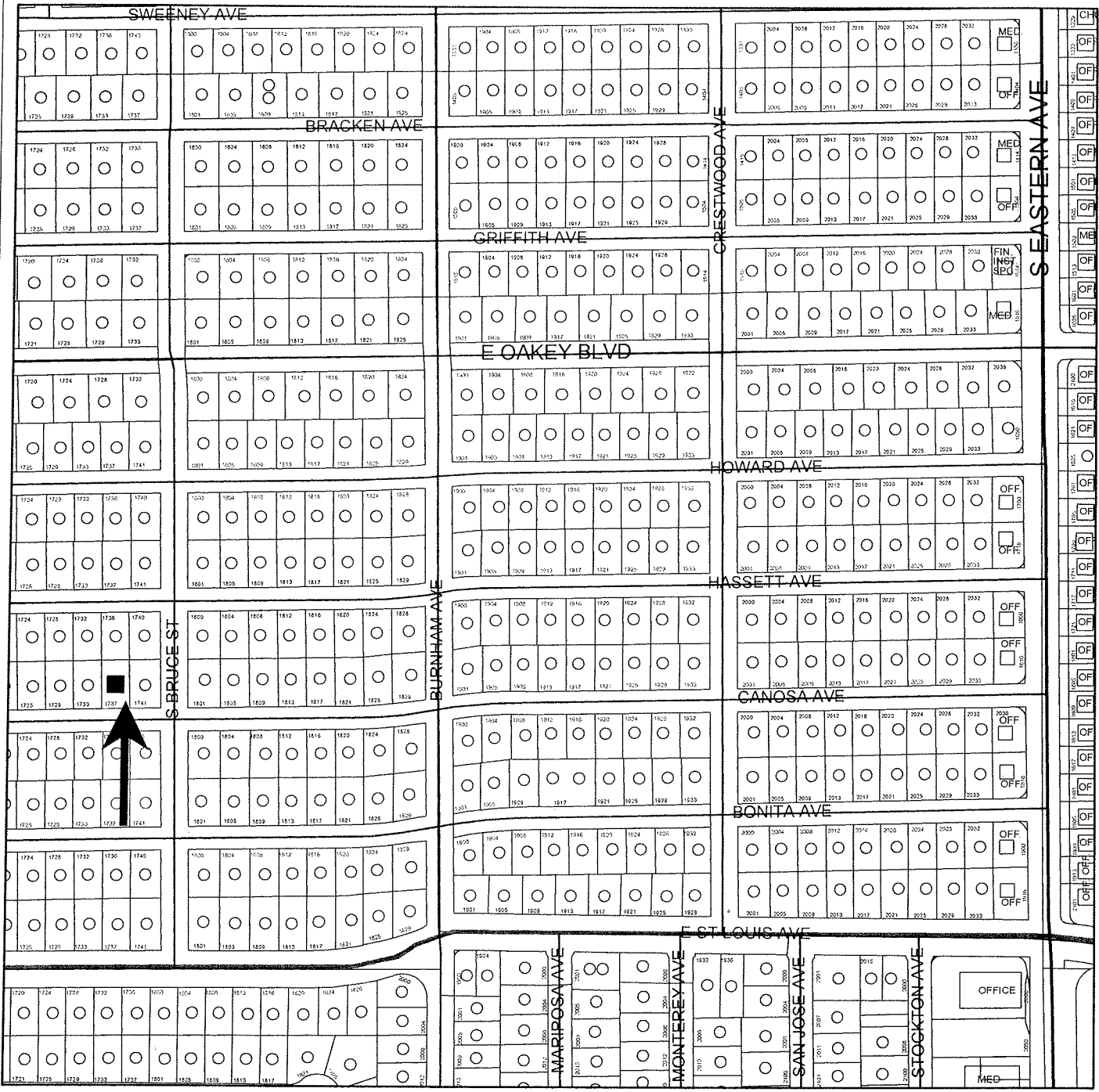
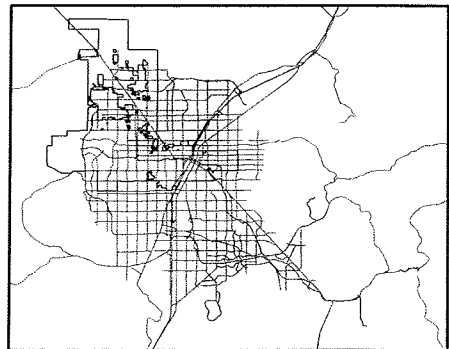


1737 CANOSA AVENUE
CROSS STREETS - EASTERN/OAKEY

City of Las Vegas Vicinity Map


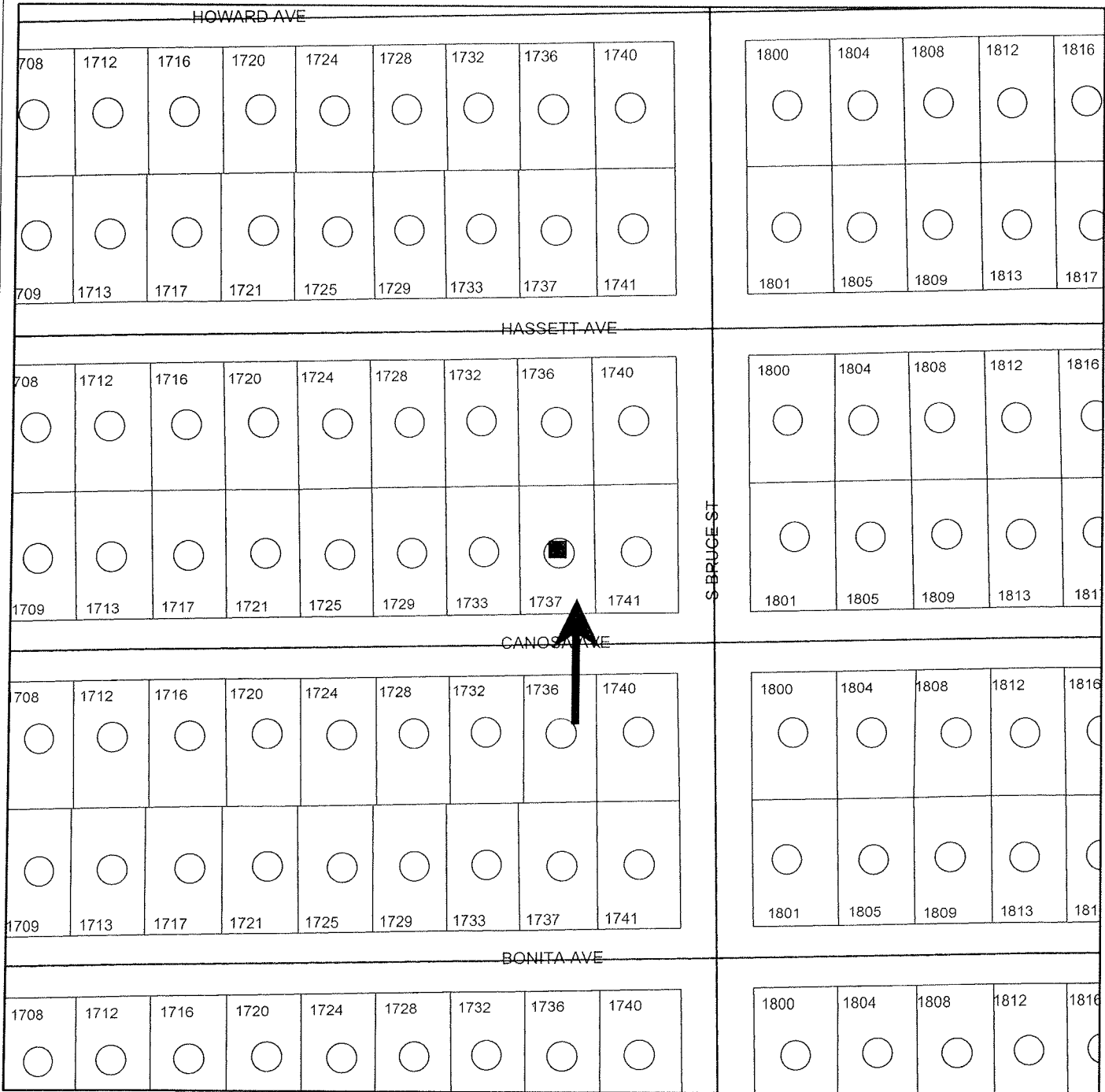


GIS maps are normally produced only to meet the needs of the City. Due to continuous development activity this map is for reference only. Geographic Information System Planning & Development Dept 702-229-6301



1737 CANOSA AVENUE
 CROSS STREETS - EASTERN/OAKEY

City of Las Vegas Vicinity Map



GIS maps are normally produced only to meet the needs of the City. Due to continuous development activity this map is for reference only. Geographic Information System Planning & Development Dept 702-229-6301

