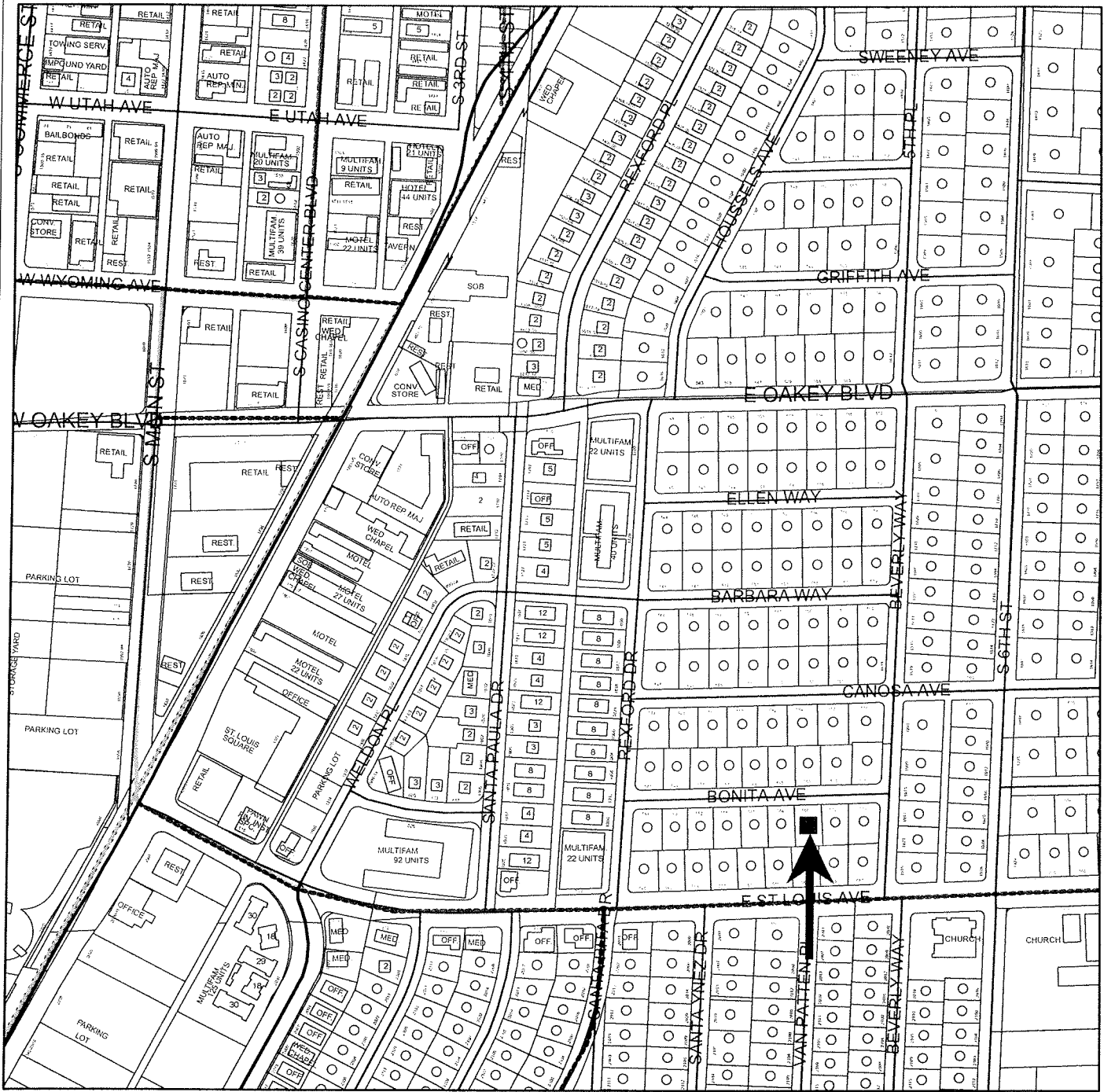


568 BONITA AVE
CROSS STREETS - LAS VEGAS/OAKEY

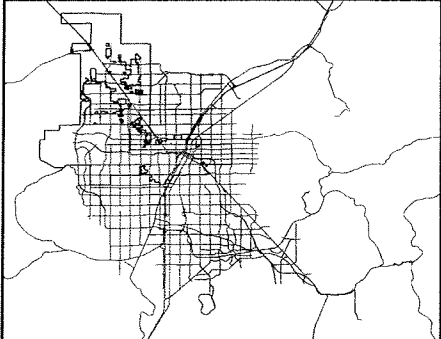
City of Las Vegas Vicinity Map



0 220 440 880 Feet


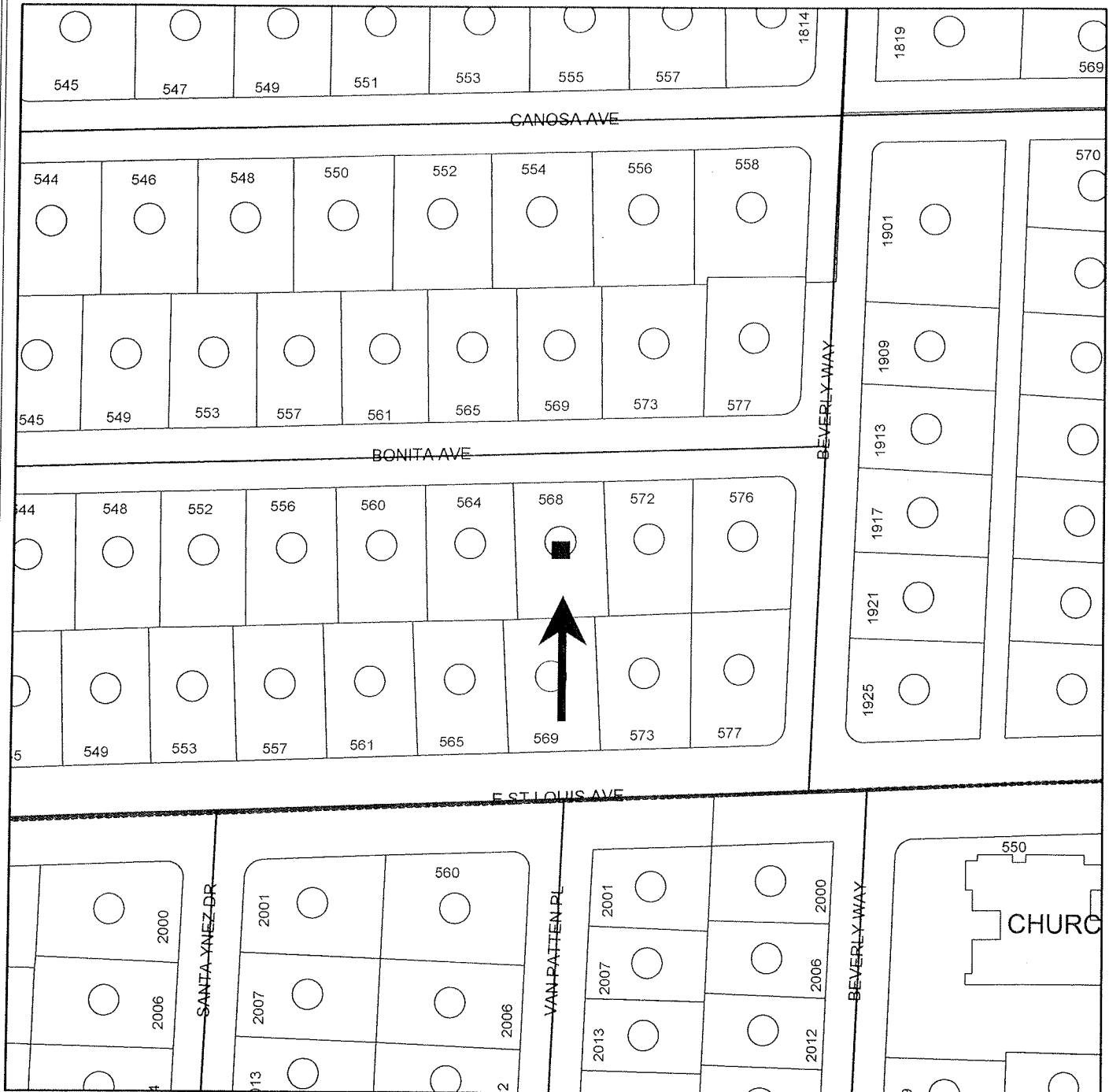


GIS maps are normally produced only to meet the needs of the City. Due to continuous development activity this map is for reference only. Geographic Information System. Planning & Development Dept. 702-229-6301



568 BONITA AVENUE
CROSS STREETS - LAS VEGAS/OAKEY

City of Las Vegas Vicinity Map



GIS maps are normally produced only to meet the needs of the City. Due to continuous development activity this map is for reference only. Geographic Information System Planning & Development Dept. 702-229-8301

