

VICINITY MAP

SCALE: NTS

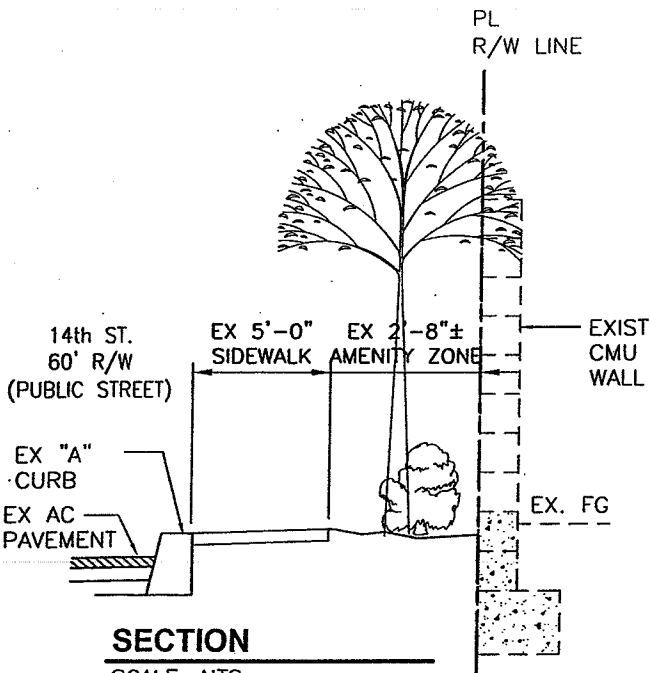
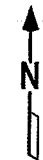
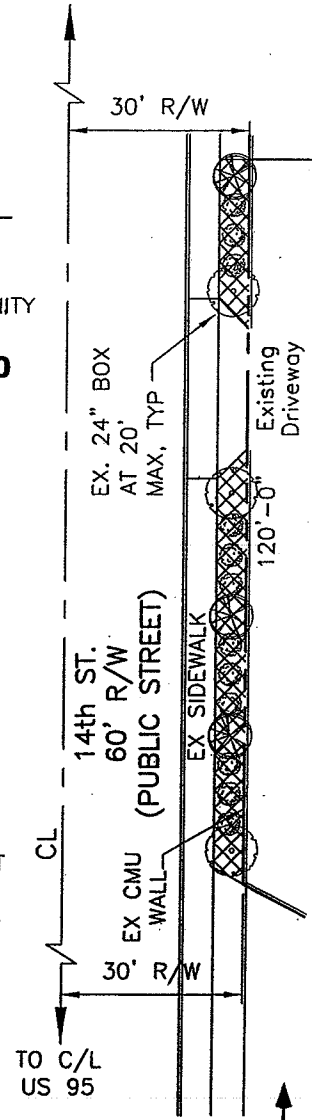


LEGEND:

- TYPICAL AREA OF ENCROACHMENT
- 2'-8"± WIDE AMENITY ZONE

139-35-212-130

TO C/L
MESQUITE AVE.



SECTION

SCALE: NTS

ENCROACHMENT EXHIBIT "A"

360 14th STREET