








2025 Northwest Lane Assignment

Legend

-  2 Lane
-  4 Lane
-  6 Lane
-  Freeway - Expressway
-  City of Las Vegas

GIS Maps are normally produced only to meet the needs of the City. Due to continuous development activity this map is for reference only.

Geographic Information System
 Created by Engineering Planning
 Tel: (702) 229-6941

Date Printed: November 7, 2008

