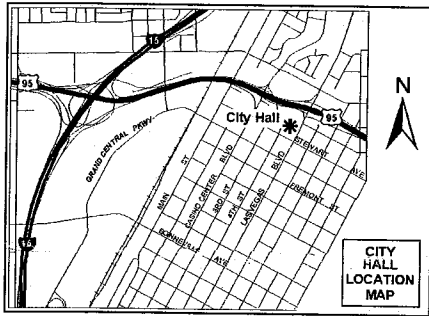


City of Las Vegas
Office Of The City Clerk
400 Stewart Avenue
Las Vegas, Nevada 89101

Return Service Requested
Official Notice of Public Hearing



If you wish to file your protest or support on this request, check the appropriate box below and return this card in an envelope with postage to the Office Of The City Clerk at the address listed above or fax this side of this card to (702) 382-4803. If you would like to contact your Council Representative please call (702) 229-6405.

I SUPPORT
this Request


I OPPOSE
this Request

Please use available blank space on card for your comments.

SUP-29237

City Council Meeting of 10/15/2008

PRESORTED
FIRST CLASS



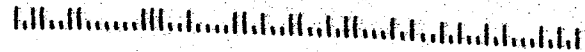
UNITED STATES POSTAGE
PITNEY BOWES
\$ 00.39
O 2 1M
0004239954
OCT 03 2008
MAILED FROM ZIP CODE 89101

2008 OCT 28 1:42

RECEIVED
CITY CLERK

OAKBROOK REALTY INVEST II L L C
1000 ROYCE BLVD
OAKBROOK IL 60181-4809

HAUDES11 60181



Fee: \$14.00
N/C Fee: \$0.00

11/20/2008 13:45:43
T20080285693
Requestor:
LAS VEGAS CITY

Debbie Conway KXC
Clark County Recorder Pgs: 1

APN(s): 139-34-513-002

CITY OF LAS VEGAS NOTICE OF ZONING ACTION

TO: ALL INTERESTED PARTIES

Assessor's Parcel No(s): 139-34-513-002

Legal Description: A PORTION OF THE NORTHEAST QUARTER (NE¼) OF SECTION 34, TOWNSHIP 20 SOUTH, RANGE 61 EAST, M.D.B. & M., IN THE CITY OF LAS VEGAS, COUNTY OF CLARK, STATE OF NEVADA, MORE PARTICULARLY DESCRIBED AS FOLLOWS:

AIR RIGHTS IN AND TO LOT 1 OF NEONOPOLIS, A COMMERCIAL SUBDIVISION, FILED IN BOOK 87 OF PLATS PAGE 35 IN THE OFFICE OF THE COUNTY RECORDER OF SAID COUNTY BEING FURTHER DESCRIBED AS FOLLOWS:

BLOCK 34 OF "CLARK'S LAS VEGAS TOWNSITE" AS SHOWN ON PLAT BOOK 1, PAGE 37 LYING ABOVE THE VARIOUS LOT ELEVATIONS AS SHOWN ON THE RECORD OF SURVEY DESCRIBED BELOW AND A VARIABLE SLOPE ELEVATION IN THE SD (SERVICE DOCK) LOT FROM 2009.50 FEET TO 2007.20 FEET FOR CURBING, DRIVEWAY, AND PLANTER AREAS TO MEET EXISTING GRADE ON OGDEN AVENUE, THE SAME AS DELINEATED ON A RECORD OF SURVEY FILED IN FILE 98 OF SURVEYS PAGE 89 RECORDED ON NOVEMBER 30, 1998 IN BOOK 981130 AS DOCUMENT NO. 04693, OFFICIAL RECORDS OF SAID COUNTY.

PLEASE BE ADVISED that the Las Vegas City Council, at a duly-noticed hearing held on **October 15, 2008** approved the following **Case Number(s): SUP-29194, SUP-29197, SUP-29230, and SUP-29237** together with various conditions, limitations, and restrictions which may affect your occupancy and/or use, and any other successor property owner(s) occupancy and/or use of the above-referenced real property in the City of Las Vegas. YOU ARE HEREBY ADVISED AND DIRECTED to contact the City of Las Vegas' Department of Planning and Development and/or the Las Vegas City Clerk's Office to request a copy of any and all such conditions, limitations, or restrictions.

October 20, 2008



John Korkosz, AICP, Planning Supervisor
City of Las Vegas
731 South Fourth Street
Las Vegas, NV 89101 – (702) 229-6301

ORIGINAL

**WHEN RECORDED, RETURN TO:
CITY OF LAS VEGAS, CITY CLERK
400 STEWART AVENUE, 1ST FLOOR
LAS VEGAS, NV 89101**