

Fee: \$14.00
N/C Fee: \$0.00

11/20/2008 13:45:43

T20080285693

Requestor:
LAS VEGAS CITY

Debbie Conway KXC

Clark County Recorder Pgs: 1

APN(s): 139-34-501-013

CITY OF LAS VEGAS NOTICE OF ZONING ACTION

TO: ALL INTERESTED PARTIES

Assessor's Parcel No(s): 139-34-501-013

Legal Description: LOTS SEVEN (7), EIGHT (8), NINE (9), AND TEN (10) IN BLOCK THIRTY-THREE (33) OF CLARK'S LAS VEGAS TOWNSITE, AS SHOWN BY MAP THEREOF ON FILE IN BOOK 1 OF PLATS, PAGE 37, IN THE OFFICE OF THE COUNTY RECORDER OF CLARK COUNTY, NEVADA.

PLEASE BE ADVISED that the Las Vegas Planning Commission, at a duly-noticed hearing held on **October 9, 2008** approved the following **Case Number(s): SDR-29662** together with various conditions, limitations, and restrictions which may affect your occupancy and/or use, and any other successor property owner(s) occupancy and/or use of the above-referenced real property in the City of Las Vegas. **YOU ARE HEREBY ADVISED AND DIRECTED** to contact the City of Las Vegas' Department of Planning and Development and/or the Las Vegas City Clerk's Office to request a copy of any and all such conditions, limitations, or restrictions.

October 13, 2008



John Korkosz, AICP, Planning Supervisor
City of Las Vegas
731 South Fourth Street
Las Vegas, NV 89101 – (702) 229-6301

ORIGINAL

**WHEN RECORDED, RETURN TO:
CITY OF LAS VEGAS, CITY CLERK
400 STEWART AVENUE, 1ST FLOOR
LAS VEGAS, NV 89101**

20081120-0003392

Fee: \$14.00
N/C Fee: \$0.00

11/20/2008 13:45:43
T20080285693

Requestor:
LAS VEGAS CITY

Debbie Conway KXC
Clark County Recorder Pgs: 1

APN(s): 139-34-501-014

CITY OF LAS VEGAS NOTICE OF ZONING ACTION


TO: ALL INTERESTED PARTIES

Assessor's Parcel No(s): 139-34-501-014

Legal Description: LOTS THIRTEEN (13), FOURTEEN (14), FIFTEEN (15), AND SIXTEEN (16) IN BLOCK THIRTY-THREE (33) OF CLARK'S LAS VEGAS TOWNSITE, AS SHOWN BY MAP THEREOF ON FILE IN BOOK 1 OF PLATS, PAGE 37, IN THE OFFICE OF THE COUNTY RECORDER OF CLARK COUNTY, NEVADA.

PLEASE BE ADVISED that the Las Vegas Planning Commission, at a duly-noticed hearing held on **October 9, 2008** approved the following **Case Number(s): SDR-29662** together with various conditions, limitations, and restrictions which may affect your occupancy and/or use, and any other successor property owner(s) occupancy and/or use of the above-referenced real property in the City of Las Vegas. **YOU ARE HEREBY ADVISED AND DIRECTED** to contact the City of Las Vegas' Department of Planning and Development and/or the Las Vegas City Clerk's Office to request a copy of any and all such conditions, limitations, or restrictions.

October 13, 2008



John Korkosz, AICP, Planning Supervisor
City of Las Vegas
731 South Fourth Street
Las Vegas, NV 89101 - (702) 229-6301

ORIGINAL

**WHEN RECORDED, RETURN TO:
CITY OF LAS VEGAS, CITY CLERK
400 STEWART AVENUE, 1ST FLOOR
LAS VEGAS, NV 89101**

20081120-0003393

APN(s): 139-34-501-015

Fee: \$14.00
N/C Fee: \$0.00

CITY OF LAS VEGAS NOTICE OF ZONING ACTION

11/20/2008 13:45:43
T20080285693

TO: ALL INTERESTED PARTIES

Requestor:
LAS VEGAS CITY


Assessor's Parcel No(s): 139-34-501-015

Debbie Conway KXC
Clark County Recorder Pgs: 1

Legal Description: LOTS SEVENTEEN (17), EIGHTEEN (18), NINETEEN (19), AND TWENTY (20) IN BLOCK THIRTY-THREE (33) OF CLARK'S LAS VEGAS TOWNSITE, AS SHOWN BY MAP THEREOF ON FILE IN BOOK 1 OF PLATS, PAGE 37, IN THE OFFICE OF THE COUNTY RECORDER OF CLARK COUNTY, NEVADA.

PLEASE BE ADVISED that the Las Vegas Planning Commission, at a duly-noticed hearing held on **October 9, 2008** approved the following **Case Number(s): SDR-29662** together with various conditions, limitations, and restrictions which may affect your occupancy and/or use, and any other successor property owner(s) occupancy and/or use of the above-referenced real property in the City of Las Vegas. **YOU ARE HEREBY ADVISED AND DIRECTED** to contact the City of Las Vegas' Department of Planning and Development and/or the Las Vegas City Clerk's Office to request a copy of any and all such conditions, limitations, or restrictions.

October 13, 2008



John Korkosz, AICP, Planning Supervisor
City of Las Vegas
731 South Fourth Street
Las Vegas, NV 89101 – (702) 229-6301

ORIGINAL

**WHEN RECORDED, RETURN TO:
CITY OF LAS VEGAS, CITY CLERK
400 STEWART AVENUE, 1ST FLOOR
LAS VEGAS, NV 89101**

Fee: \$14.00
N/C Fee: \$0.00

11/20/2008 13:45:43
T20080285693
Requestor:
LAS VEGAS CITY

Debbie Conway KXC
Clark County Recorder Pgs: 1

APN(s): 139-34-510-034

CITY OF LAS VEGAS NOTICE OF ZONING ACTION


TO: ALL INTERESTED PARTIES

Assessor's Parcel No(s): 139-34-510-034

Legal Description: LOTS ELEVEN (11) AND TWELVE (12) IN BLOCK THIRTY-THREE (33) OF CLARK'S LAS VEGAS TOWNSITE, AS SHOWN BY MAP THEREOF ON FILE IN BOOK 1 OF PLATS, PAGE 37, IN THE OFFICE OF THE COUNTY RECORDER OF CLARK COUNTY, NEVADA.

PLEASE BE ADVISED that the Las Vegas Planning Commission, at a duly-noticed hearing held on **October 9, 2008** approved the following **Case Number(s): SDR-29662** together with various conditions, limitations, and restrictions which may affect your occupancy and/or use, and any other successor property owner(s) occupancy and/or use of the above-referenced real property in the City of Las Vegas. **YOU ARE HEREBY ADVISED AND DIRECTED** to contact the City of Las Vegas' Department of Planning and Development and/or the Las Vegas City Clerk's Office to request a copy of any and all such conditions, limitations, or restrictions.

October 13, 2008



John Korkosz, AICP, Planning Supervisor
City of Las Vegas
731 South Fourth Street
Las Vegas, NV 89101 - (702) 229-6301

ORIGINAL

**WHEN RECORDED, RETURN TO:
CITY OF LAS VEGAS, CITY CLERK
400 STEWART AVENUE, 1ST FLOOR
LAS VEGAS, NV 89101**

20081120-0003395

Fee: \$14.00
N/C Fee: \$0.00

11/20/2008 13:45:43
T20080285693

Requestor:
LAS VEGAS CITY

Debbie Conway KXC
Clark County Recorder Pgs: 1

APN(s): 139-34-510-043

**CITY OF LAS VEGAS NOTICE OF
ZONING ACTION**


TO: ALL INTERESTED PARTIES

Assessor's Parcel No(s): 139-34-510-043

Legal Description: LOTS TWENTY-ONE (21), TWENTY-TWO (22), TWENTY-THREE (23), AND TWENTY-FOUR (24) IN BLOCK THIRTY-THREE (33) OF CLARK'S LAS VEGAS TOWNSITE, AS SHOWN BY MAP THEREOF ON FILE IN BOOK 1 OF PLATS, PAGE 37, IN THE OFFICE OF THE COUNTY RECORDER OF CLARK COUNTY, NEVADA.

PLEASE BE ADVISED that the Las Vegas Planning Commission, at a duly-noticed hearing held on **October 9, 2008** approved the following **Case Number(s): SDR-29662** together with various conditions, limitations, and restrictions which may affect your occupancy and/or use, and any other successor property owner(s) occupancy and/or use of the above-referenced real property in the City of Las Vegas. YOU ARE HEREBY ADVISED AND DIRECTED to contact the City of Las Vegas' Department of Planning and Development and/or the Las Vegas City Clerk's Office to request a copy of any and all such conditions, limitations, or restrictions.

October 13, 2008



John Korkosz, AICP, Planning Supervisor
City of Las Vegas
731 South Fourth Street
Las Vegas, NV 89101 – (702) 229-6301

ORIGINAL

**WHEN RECORDED, RETURN TO:
CITY OF LAS VEGAS, CITY CLERK
400 STEWART AVENUE, 1ST FLOOR
LAS VEGAS, NV 89101**