

20080925-0004746

RECEIVED  
CLARK COUNTY  
COMPTROLLER

Fee: \$14.00  
N/C Fee: \$0.00

2008 SEP 30 A 11:14

09/25/2008 14:13:36  
T20080223595

Requestor:  
LAS VEGAS CITY

Debbie Conway KXC  
Clark County Recorder Pgs: 1

APN(s): 139-21-610-222

**CITY OF LAS VEGAS NOTICE OF ZONING ACTION**

TO: ALL INTERESTED PARTIES

Assessor's Parcel No(s): 139-21-610-222

**Legal Description:** LOTS EIGHTEEN D (18D), EIGHTEEN F (18F), AND NINETEEN F (19F) OF VEGAS HEIGHTS, TRACT UNIT 4 AS SHOWN BY MAP THEREOF ON FILE IN BOOK 1 OF PLATS, PAGE 77, IN THE OFFICE OF THE COUNTY RECORDER OF CLARK COUNTY, NEVADA.

EXCEPTING THEREFROM THAT PORTION CONVEYED TO THE CITY OF LAS VEGAS BY DEED RECORDED JULY 5, 1990 IN BOOK 900705 AS INSTRUMENT NO. 00642, OFFICIAL RECORDS, CLARK COUNTY, NEVADA.

FURTHER EXCEPTING THEREFROM THAT PORTION CONVEYED TO THE CITY OF LAS VEGAS BY DEED RECORDED SPETEMBER 7, 1990 IN BOOK 900907 AS INSTRUMENT NO. 00212, OFFICIAL RECORDS, CLARK COUNTY, NEVADA.

PLEASE BE ADVISED that the Las Vegas City Council, at a duly-noticed hearing held on **August 6, 2008** approved the following **Case Number(s): SDR-27314** together with various conditions, limitations, and restrictions which may affect your occupancy and/or use, and any other successor property owner(s) occupancy and/or use of the above-referenced real property in the City of Las Vegas. YOU ARE HEREBY ADVISED AND DIRECTED to contact the City of Las Vegas' Department of Planning and Development and/or the Las Vegas City Clerk's Office to request a copy of any and all such conditions, limitations, or restrictions.

August 26, 2008

**ORIGINAL**



John Korkosz, Planning Supervisor  
City of Las Vegas  
731 South Fourth Street  
Las Vegas, NV 89101 - (702) 229-6301

**WHEN RECORDED, RETURN TO:  
CITY OF LAS VEGAS, CITY CLERK  
400 STEWART AVENUE, 1<sup>ST</sup> FLOOR  
LAS VEGAS, NV 89101**

20080925-0004747

RECEIVED  
CLARK COUNTY  
COMPTROLLER

Fee: \$14.00  
N/C Fee: \$0.00  
09/25/2008 14:13:36  
T20080223595  
Requestor:  
LAS VEGAS CITY  
Debbie Conway KXC  
Clark County Recorder Pgs: 1

2008 SEP 30 A 11: 14

APN(s): 139-21-610-223

**CITY OF LAS VEGAS NOTICE OF ZONING ACTION**

TO: ALL INTERESTED PARTIES

Assessor's Parcel No(s): 139-21-610-223

**Legal Description:** LOT EIGHTEEN F (18F) OF VEGAS HEIGHTS, TRACT UNIT 4 AS SHOWN BY MAP THEREOF ON FILE IN BOOK 1 OF PLATS, PAGE 77, IN THE OFFICE OF THE COUNTY RECORDER OF CLARK COUNTY, NEVADA.

EXCEPTING THEREFROM THAT PORTION CONVEYED TO THE CITY OF LAS VEGAS BY DEED RECORDED JULY 5, 1990 IN BOOK 900705 AS INSTRUMENT NO. 00642, OFFICIAL RECORDS, CLARK COUNTY, NEVADA.

FURTHER EXCEPTING THEREFROM THAT PORTION CONVEYED TO THE CITY OF LAS VEGAS BY DEED RECORDED SPETEMBER 7, 1990 IN BOOK 900907 AS INSTRUMENT NO. 00212, OFFICIAL RECORDS, CLARK COUNTY, NEVADA.

PLEASE BE ADVISED that the Las Vegas City Council, at a duly-noticed hearing held on **August 6, 2008** approved the following **Case Number(s): SDR-27314** together with various conditions, limitations, and restrictions which may affect your occupancy and/or use, and any other successor property owner(s) occupancy and/or use of the above-referenced real property in the City of Las Vegas. **YOU ARE HEREBY ADVISED AND DIRECTED** to contact the City of Las Vegas' Department of Planning and Development and/or the Las Vegas City Clerk's Office to request a copy of any and all such conditions, limitations, or restrictions.

August 26, 2008



John Korkosz, Planning Supervisor  
City of Las Vegas  
731 South Fourth Street  
Las Vegas, NV 89101 – (702) 229-6301

**ORIGINAL**

**WHEN RECORDED, RETURN TO:  
CITY OF LAS VEGAS, CITY CLERK  
400 STEWART AVENUE, 1<sup>ST</sup> FLOOR  
LAS VEGAS, NV 89101**

RECEIVED  
CLARK COUNTY  
COMPTROLLER

20080925-0004748

APN(s): 139-21-610-224

2008 SEP 30 A 11:14

Fee: \$14.00  
N/C Fee: \$0.00

09/25/2008 14:13:36

T20080223595

Requestor:  
LAS VEGAS CITY

Debbie Conway KXC  
Clark County Recorder Pgs: 1

**CITY OF LAS VEGAS NOTICE OF ZONING ACTION**

TO: ALL INTERESTED PARTIES

Assessor's Parcel No(s): 139-21-610-224

**Legal Description:** LOTS SEVENTEEN D (17D), SEVENTEEN E (17E), AND SEVENTEEN F (17F) OF VEGAS HEIGHTS, TRACT UNIT 4 AS SHOWN BY MAP THEREOF ON FILE IN BOOK 1 OF PLATS, PAGE 77, IN THE OFFICE OF THE COUNTY RECORDER OF CLARK COUNTY, NEVADA.

EXCEPTING THEREFROM THAT PORTION CONVEYED TO THE CITY OF LAS VEGAS BY DEED RECORDED JULY 5, 1990 IN BOOK 900705 AS INSTRUMENT NO. 00642, OFFICIAL RECORDS, CLARK COUNTY, NEVADA.

FURTHER EXCEPTING THEREFROM THAT PORTION CONVEYED TO THE CITY OF LAS VEGAS BY DEED RECORDED SPETEMBER 7, 1990 IN BOOK 900907 AS INSTRUMENT NO. 00212, OFFICIAL RECORDS, CLARK COUNTY, NEVADA.

PLEASE BE ADVISED that the Las Vegas City Council, at a duly-noticed hearing held on **August 6, 2008** approved the following **Case Number(s): SDR-27314** together with various conditions, limitations, and restrictions which may affect your occupancy and/or use, and any other successor property owner(s) occupancy and/or use of the above-referenced real property in the City of Las Vegas. YOU ARE HEREBY ADVISED AND DIRECTED to contact the City of Las Vegas' Department of Planning and Development and/or the Las Vegas City Clerk's Office to request a copy of any and all such conditions, limitations, or restrictions.

August 26, 2008



John Korkosz, Planning Supervisor  
City of Las Vegas  
731 South Fourth Street  
Las Vegas, NV 89101 - (702) 229-6301

**ORIGINAL**

**WHEN RECORDED, RETURN TO:  
CITY OF LAS VEGAS, CITY CLERK  
400 STEWART AVENUE, 1<sup>ST</sup> FLOOR  
LAS VEGAS, NV 89101**

20080925-0004749

RECEIVED  
CLARK COUNTY  
COMPTROLLER

Fee: \$14.00  
N/C Fee: \$0.00  
09/25/2008 14:13:36  
T20080223595  
Requestor:  
LAS VEGAS CITY  
Debbie Conway KXC  
Clark County Recorder Pgs: 1

2008 SEP 30 A 11:14

APN(s): 139-21-610-225

**CITY OF LAS VEGAS NOTICE OF ZONING ACTION**

TO: ALL INTERESTED PARTIES

Assessor's Parcel No(s): 139-21-610-225

**Legal Description:** LOT SIXTEEN D (16D) OF VEGAS HEIGHTS, TRACT UNIT 4 AS SHOWN BY MAP THEREOF ON FILE IN BOOK 1 OF PLATS, PAGE 77, IN THE OFFICE OF THE COUNTY RECORDER OF CLARK COUNTY, NEVADA.

EXCEPTING THEREFROM THAT PORTION CONVEYED TO THE CITY OF LAS VEGAS BY DEED RECORDED JULY 5, 1990 IN BOOK 900705 AS INSTRUMENT NO. 00642, OFFICIAL RECORDS, CLARK COUNTY, NEVADA.

FURTHER EXCEPTING THEREFROM THAT PORTION CONVEYED TO THE CITY OF LAS VEGAS BY DEED RECORDED SPETEMBER 7, 1990 IN BOOK 900907 AS INSTRUMENT NO. 00212, OFFICIAL RECORDS, CLARK COUNTY, NEVADA.

PLEASE BE ADVISED that the Las Vegas City Council, at a duly-noticed hearing held on **August 6, 2008** approved the following **Case Number(s): SDR-27314** together with various conditions, limitations, and restrictions which may affect your occupancy and/or use, and any other successor property owner(s) occupancy and/or use of the above-referenced real property in the City of Las Vegas. YOU ARE HEREBY ADVISED AND DIRECTED to contact the City of Las Vegas' Department of Planning and Development and/or the Las Vegas City Clerk's Office to request a copy of any and all such conditions, limitations, or restrictions.


August 26, 2008



John Korkosz, Planning Supervisor  
City of Las Vegas  
731 South Fourth Street  
Las Vegas, NV 89101 – (702) 229-6301

**ORIGINAL**

**WHEN RECORDED, RETURN TO:  
CITY OF LAS VEGAS, CITY CLERK  
400 STEWART AVENUE, 1<sup>ST</sup> FLOOR  
LAS VEGAS, NV 89101**



RECEIVED  
CLARK COUNTY  
COMPTROLLER

Fee: \$14.00  
N/C Fee: \$0.00  
09/25/2008 14:13:36  
T20080223595  
Requestor:  
LAS VEGAS CITY  
Debbie Conway KXC  
Clark County Recorder Pgs: 1

APN(s): 139-21-610-294

**CITY OF LAS VEGAS NOTICE OF ZONING ACTION**

TO: ALL INTERESTED PARTIES

Assessor's Parcel No(s): 139-21-610-294

2008 SEP 30 A 11:14

**Legal Description:** LOT SEVENTEEN B (17B) AND THE WEST HALF (W½) OF LOT SEVENTEEN A (17A) OF VEGAS HEIGHTS, TRACT UNIT 4 AS SHOWN BY MAP THEREOF ON FILE IN BOOK 1 OF PLATS, PAGE 77, IN THE OFFICE OF THE COUNTY RECORDER OF CLARK COUNTY, NEVADA.

EXCEPTING THEREFROM THAT PORTION CONVEYED TO THE CITY OF LAS VEGAS BY DEED RECORDED JULY 5, 1990 IN BOOK 900705 AS INSTRUMENT NO. 00642, OFFICIAL RECORDS, CLARK COUNTY, NEVADA.

FURTHER EXCEPTING THEREFROM THAT PORTION CONVEYED TO THE CITY OF LAS VEGAS BY DEED RECORDED SPETEMBER 7, 1990 IN BOOK 900907 AS INSTRUMENT NO. 00212, OFFICIAL RECORDS, CLARK COUNTY, NEVADA.

PLEASE BE ADVISED that the Las Vegas City Council, at a duly-noticed hearing held on **August 6, 2008** approved the following **Case Number(s): SDR-27314** together with various conditions, limitations, and restrictions which may affect your occupancy and/or use, and any other successor property owner(s) occupancy and/or use of the above-referenced real property in the City of Las Vegas. YOU ARE HEREBY ADVISED AND DIRECTED to contact the City of Las Vegas' Department of Planning and Development and/or the Las Vegas City Clerk's Office to request a copy of any and all such conditions, limitations, or restrictions.

August 26, 2008

**ORIGINAL**

John Korkosz, Planning Supervisor  
City of Las Vegas  
731 South Fourth Street  
Las Vegas, NV 89101 – (702) 229-6301

**WHEN RECORDED, RETURN TO:  
CITY OF LAS VEGAS, CITY CLERK  
400 STEWART AVENUE, 1<sup>ST</sup> FLOOR  
LAS VEGAS, NV 89101**

20080925-0004751

RECEIVED  
CLARK COUNTY  
COMPTROLLER

APN(s): 139-21-610-295

Fee: \$14.00  
N/C Fee: \$0.00

**CITY OF LAS VEGAS NOTICE OF ZONING ACTION**

2008 SEP 30 A 11: 15

09/25/2008 14:13:36

T20080223595

Requestor:  
LAS VEGAS CITY

TO: ALL INTERESTED PARTIES

Debbie Conway KXC  
Clark County Recorder Pgs: 1

Assessor's Parcel No(s): 139-21-610-295

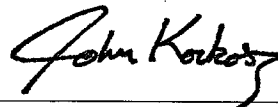
**Legal Description:** LOTS SEVENTEEN C (17C) AND EIGHTEEN A (18A) OF VEGAS HEIGHTS, TRACT UNIT 4 AS SHOWN BY MAP THEREOF ON FILE IN BOOK 1 OF PLATS, PAGE 77, IN THE OFFICE OF THE COUNTY RECORDER OF CLARK COUNTY, NEVADA.

EXCEPTING THEREFROM THAT PORTION CONVEYED TO THE CITY OF LAS VEGAS BY DEED RECORDED JULY 5, 1990 IN BOOK 900705 AS INSTRUMENT NO. 00642, OFFICIAL RECORDS, CLARK COUNTY, NEVADA.

FURTHER EXCEPTING THEREFROM THAT PORTION CONVEYED TO THE CITY OF LAS VEGAS BY DEED RECORDED SPETEMBER 7, 1990 IN BOOK 900907 AS INSTRUMENT NO. 00212, OFFICIAL RECORDS, CLARK COUNTY, NEVADA.

PLEASE BE ADVISED that the Las Vegas City Council, at a duly-noticed hearing held on **August 6, 2008** approved the following **Case Number(s): SDR-27314** together with various conditions, limitations, and restrictions which may affect your occupancy and/or use, and any other successor property owner(s) occupancy and/or use of the above-referenced real property in the City of Las Vegas. YOU ARE HEREBY ADVISED AND DIRECTED to contact the City of Las Vegas' Department of Planning and Development and/or the Las Vegas City Clerk's Office to request a copy of any and all such conditions, limitations, or restrictions.

August 26, 2008



John Korkosz, Planning Supervisor  
City of Las Vegas  
731 South Fourth Street  
Las Vegas, NV 89101 - (702) 229-6301

**ORIGINAL**

**WHEN RECORDED, RETURN TO:  
CITY OF LAS VEGAS, CITY CLERK  
400 STEWART AVENUE, 1<sup>ST</sup> FLOOR  
LAS VEGAS, NV 89101**

20080925-0004752

RECEIVED  
CLARK COUNTY  
COMPTROLLER

APN(s): 139-21-610-332

**CITY OF LAS VEGAS NOTICE OF ZONING ACTION**

2008 SEP 30 A 11: 15

Fee: \$14.00  
N/C Fee: \$0.00  
09/25/2008 14:13:36  
T20080223595  
Requestor:  
LAS VEGAS CITY  
Debbie Conway KXC  
Clark County Recorder Pgs: 1

TO: ALL INTERESTED PARTIES

Assessor's Parcel No(s): 139-21-610-332


**Legal Description:** LOTS EIGHTEEN B (18B), EIGHTEEN C (18C), AND NINETEEN A (19A) OF VEGAS HEIGHTS, TRACT UNIT 4 AS SHOWN BY MAP THEREOF ON FILE IN BOOK 1 OF PLATS, PAGE 77, IN THE OFFICE OF THE COUNTY RECORDER OF CLARK COUNTY, NEVADA.

EXCEPTING THEREFROM THAT PORTION CONVEYED TO THE CITY OF LAS VEGAS BY DEED RECORDED JULY 5, 1990 IN BOOK 900705 AS INSTRUMENT NO. 00642, OFFICIAL RECORDS, CLARK COUNTY, NEVADA.

FURTHER EXCEPTING THEREFROM THAT PORTION CONVEYED TO THE CITY OF LAS VEGAS BY DEED RECORDED SPETEMBER 7, 1990 IN BOOK 900907 AS INSTRUMENT NO. 00212, OFFICIAL RECORDS, CLARK COUNTY, NEVADA.

PLEASE BE ADVISED that the Las Vegas City Council, at a duly-noticed hearing held on **August 6, 2008** approved the following **Case Number(s): SDR-27314** together with various conditions, limitations, and restrictions which may affect your occupancy and/or use, and any other successor property owner(s) occupancy and/or use of the above-referenced real property in the City of Las Vegas. YOU ARE HEREBY ADVISED AND DIRECTED to contact the City of Las Vegas' Department of Planning and Development and/or the Las Vegas City Clerk's Office to request a copy of any and all such conditions, limitations, or restrictions.

August 26, 2008



John Korkosz, Planning Supervisor  
City of Las Vegas  
731 South Fourth Street  
Las Vegas, NV 89101 - (702) 229-6301

**ORIGINAL**

**WHEN RECORDED, RETURN TO:  
CITY OF LAS VEGAS, CITY CLERK  
400 STEWART AVENUE, 1<sup>ST</sup> FLOOR  
LAS VEGAS, NV 89101**