



PLANNING & DEVELOPMENT DEPARTMENT

STATEMENT OF FINANCIAL INTEREST

Case Number: **RQR-28416** APN: 139-28-801-008

Name of Property Owner: Mr. & Mrs. Gary Crowe, Mr & Mrs. Martin Bunker

Name of Applicant: Lamar Outdoor Advertising

Name of Representative: _____

To the best of your knowledge, does the Mayor or any member of the City Council or Planning Commission have any financial interest in this or any other property with the property owner, applicant, the property owner or applicant's general or limited partners, or an officer of their corporation or limited liability company?

Yes

No

If yes, please indicate the member of the City Council or Planning Commission who is involved and list the name(s) of the person or persons with whom the City Official holds an interest. Also list the Assessor's Parcel Number if the property in which the interest is held is different from the case parcel.

City Official: _____

Partner(s): _____

APN: _____

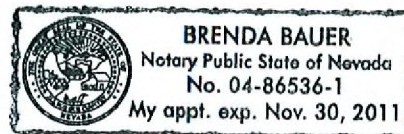
Signature of Property Owner: *Gary Crowe* Managing Member

Print Name: Gary Crowe

Subscribed and sworn before me

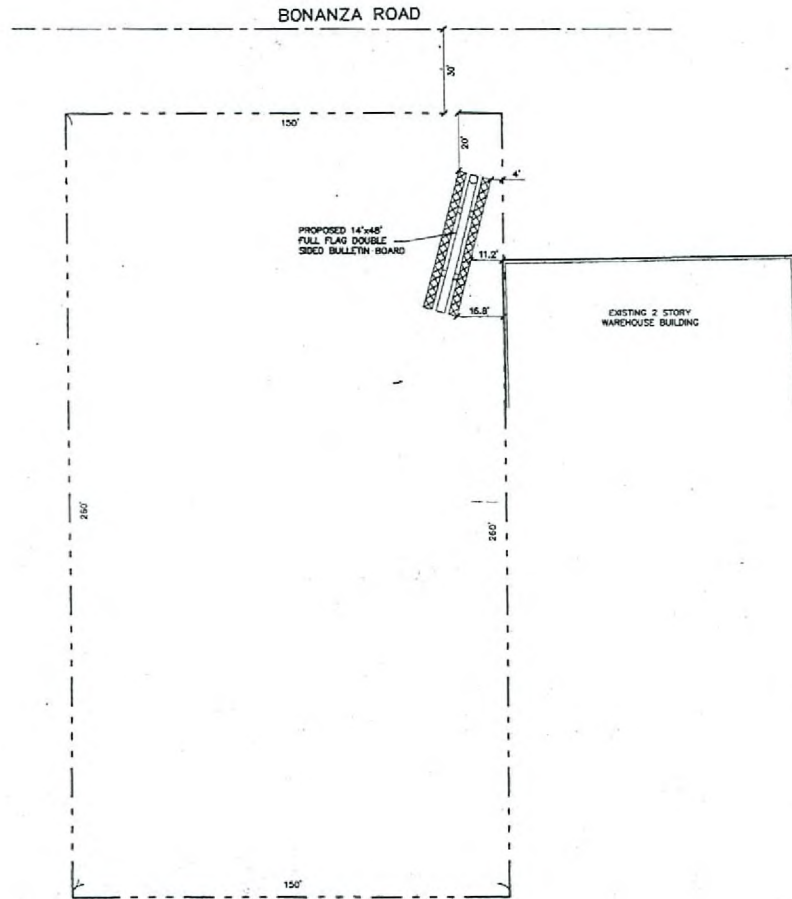
This 21st day of May, 2008

Brenda Bauer
Notary Public in and for said County and State

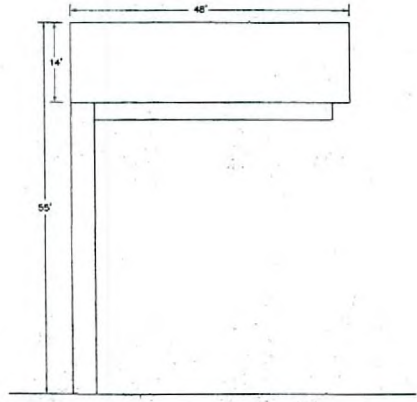
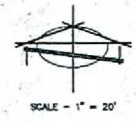




DECLARATION:
OFF-PREMISES SIGNS NOT PERMITTED:
 WITHIN 800' OF ANY OTHER OFF-PREMISES SIGN ALONG A FREEWAY OR FEDERAL ROUTE.
 WITHIN 300' OF ANY OTHER OFF-PREMISES SIGN ON THE SAME SIDE OF A PUBLIC RIGHT-OF-WAY.
 WITHIN 100' OF ANY ON-PREMISES FREESTANDING SIGN ON ANOTHER PARCEL OF LAND.
 WITHIN 100' OF ANY RESIDENTIALLY ZONED PROPERTY.
 WITHIN 50' OF THE POINT OF INTERSECTION OF ANY ROADWAY.
 TO FLAG OVER ANY BUILDING OR STRUCTURE.



LEGEND
 --- STREET CENTERLINE
 - - - - - PROPERTY LINE
 = = = = = BUILDING LINE

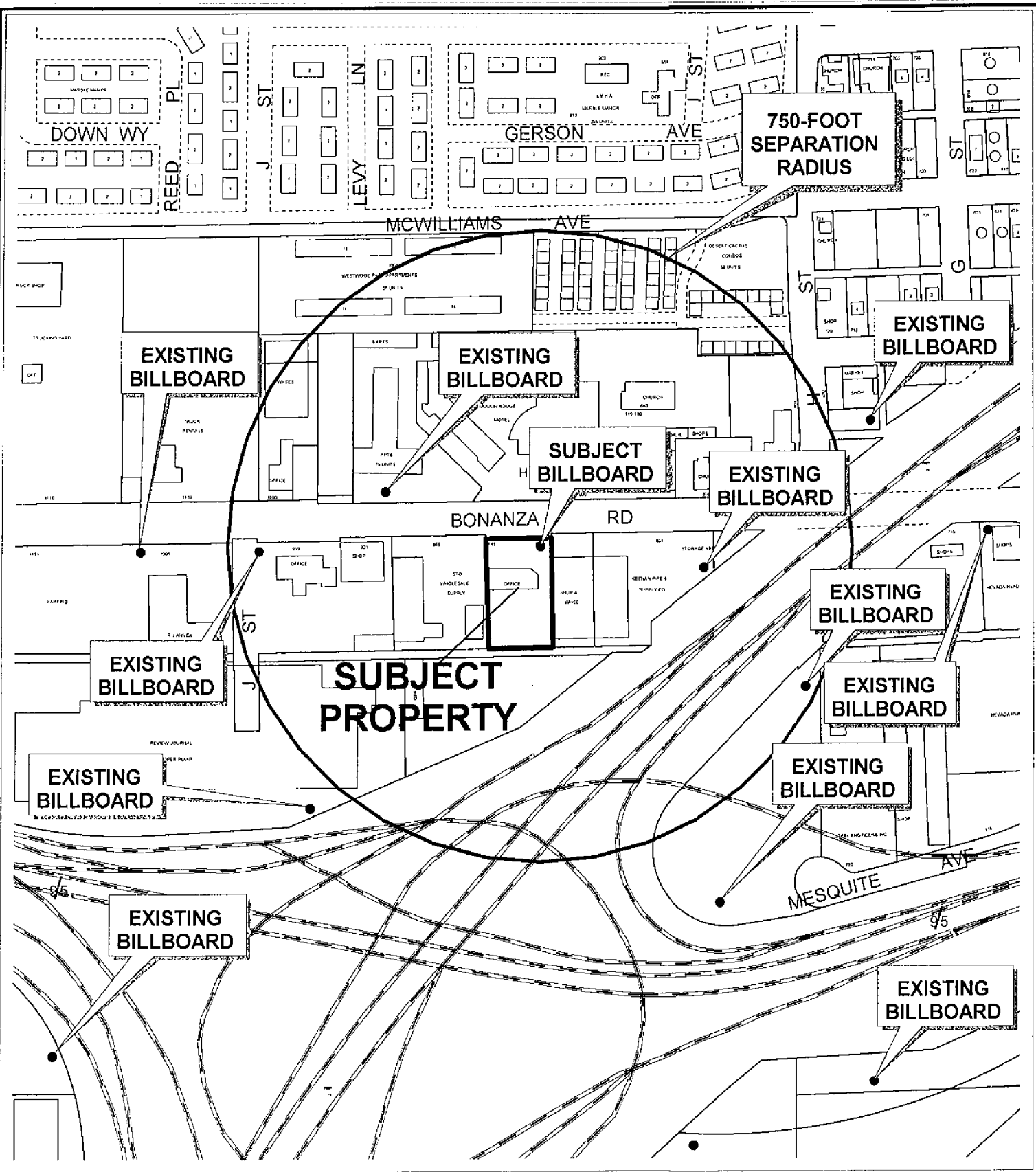


DETAIL "A" SCALE 1" = 10'

DATE	3/27/11	1999
FOR	BAUGHMAN & TURNER, INC.	
BY	LAND PLANNERS	
CHECKED	LAND SURVEYORS	
DATE	LAS VEGAS, NEVADA	
SCALE	1" = 20'	
BILLBOARD LOCATION MAP A PORTION OF THE SOUTH HALF (S 1/2) OF SECTION 28 TOWNSHIP 20 SOUTH, RANGE 11 EAST, NAD 83 ZONE CITY OF LAS VEGAS CLARK COUNTY NEVADA		

RQR-28416
 08/14/08 PC

RECEIVED
 JUN 02 2008



CASE: **RQR-28416**
 SEPARATION RADIUS: 750 FT
 ZONING OF SUBJECT PROPERTY: M (INDUSTRIAL)

